

NOTICE!!

These documents have been scanned!

Do not place un-scanned documents beneath this notice!

Do not remove this notice from this file!

GPO Jacket No. 560-102
Print Order 61540
Rise Business Services, LLC
Job=AZ15 6/24/2019



Box Number= AZ15130



Claim Begin-End: AMC364785-AMC364804

1 Initial Receipt



AZ15130-11

AMC364455-AMC364805

United States Department of the Interior
Bureau of Land Management
 BUSINESS & SUPPORT SVCS DIV
 222 N CENTRAL AVE
 PHOENIX, AZ 85004 -2203
 Phone: (602) 417-9200

Receipt	
No:	1047379

Transaction #: 1084419	
Date of Transaction: 03/22/2005	
CUSTOMER:	CLEARWATER RESOURCES INC/ CT CORP SYSTEMS 3225 NORTH CENTRAL AVE PHOENIX, AZ 85102

ENTERED IN COMPUTER

22 4/26/05

LINE #	QTY	DESCRIPTION	REMARKS	UNIT PRICE	TOTAL
1	20.00	LOCATABLE MINERALS / MINING CLAIMS-NEW, UNADJUDI, ONE OR MORE AUTH NO'S / NEW MINING CLAIM LOCATION FEE \$25 (1993) CASES: AMC364785/\$25.00, AMC364786/\$25.00, AMC364787/\$25.00, AMC364788/\$25.00, AMC364789/\$25.00, AMC364790/\$25.00, AMC364791/\$25.00, AMC364792/\$25.00, AMC364793/\$25.00, AMC364794/\$25.00, AMC364795/\$25.00, AMC364796/\$25.00, AMC364797/\$25.00, AMC364798/\$25.00, AMC364799/\$25.00, AMC364800/\$25.00, AMC364801/\$25.00, AMC364802/\$25.00, AMC364803/\$25.00, AMC364804/\$25.00		- n/a -	500.00
2	20.00	LOCATABLE MINERALS / MINING CLAIMS-NEW, UNADJUDI, ONE OR MORE AUTH NO'S / NEW MINING CLAIM SVC CHG \$10 (1930) CASES: AMC364785/\$10.00, AMC364786/\$10.00, AMC364787/\$10.00, AMC364788/\$10.00, AMC364789/\$10.00, AMC364790/\$10.00, AMC364791/\$10.00, AMC364792/\$10.00, AMC364793/\$10.00, AMC364794/\$10.00, AMC364795/\$10.00, AMC364796/\$10.00, AMC364797/\$10.00, AMC364798/\$10.00, AMC364799/\$10.00, AMC364800/\$10.00, AMC364801/\$10.00, AMC364802/\$10.00, AMC364803/\$10.00, AMC364804/\$10.00		- n/a -	200.00
		LOCATABLE MINERALS / MINING CLAIMS-NEW, UNADJUDI, ONE OR MORE			

3	20.00	AUTH NO'S / NEW MINING CLM MAINT FEE \$100(1993) CASES: AMC364785/\$100.00, AMC364786/\$100.00, AMC364787/\$100.00, AMC364788/\$100.00, AMC364789/\$100.00, AMC364790/\$100.00, AMC364791/\$100.00, AMC364792/\$100.00, AMC364793/\$100.00, AMC364794/\$100.00, AMC364795/\$100.00, AMC364796/\$100.00, AMC364797/\$100.00, AMC364798/\$100.00, AMC364799/\$100.00, AMC364800/\$100.00, AMC364801/\$100.00, AMC364802/\$100.00, AMC364803/\$100.00, AMC364804/\$100.00	MAIN 2005 (20)	- n/a -	2000.00
TOTAL:					\$2,700.00

PAYMENT INFORMATION			
1	AMOUNT:	\$2,700.00	POSTMARKED: 03/18/2005
	TYPE:	FOREIGN CHECK	RECEIVED: 03/21/2005
	CHECK NO:	026	
	NAME:	GOODFELLOW RESOURCES LTD. 900-570 FRANVILLE ST VANCOUVER BC V6C CANADA	

REMARKS

This receipt was generated by the automated BLM Collections and Billing System and is a paper representation of a portion of the official electronic record contained therein.

NOTICE!!

These documents have been scanned!

Do not place un-scanned documents beneath this notice!

Do not remove this notice from this file!

GPO Jacket No. 560-102
Print Order 61540
Rise Business Services, LLC
Job=AZ15 6/24/2019



Box Number= AZ15130



Claim Begin-End: AMC364785-AMC364804

2 Correspondence



AZ15130-11

AMC364455-AMC364805



United States Department of the Interior



BUREAU OF LAND MANAGEMENT

Arizona State Office

One North Central Avenue, Suite 800

Phoenix, Arizona 85004-4427

www.blm.gov/az/

NOV 02 2017

In Reply Refer To:

3800 (9200) PB

AMC361855; AMC363109; AMC363324; AMC364785; AMC368816; AMC370610; AMC374122;
AMC374300; AMC375918; AMC379096; AMC386190; AMC388220; AMC389419; AMC389861;
AMC390963; AMC391842; AMC393366; AMC393470; AMC396411;

CERTIFIED MAIL - RETURN RECEIPT REQUESTED No. 7014 2870 0000 1116 1582

DECISION

ANFIELD RESOURCES HOLDING CORP : This decision affects those claims
3346 W GUADALUPE RD : shown on the attached list(s).
APACHE JUNCTION, AZ 85120-7185 :

SEE ENCLOSURE FOR LIST OF MINING CLAIMS

10 pages (FB)

MINING CLAIMS DECLARED FORFEIT

The mining claims listed above have been declared forfeit as of September 1, 2017, for failure to timely file the required maintenance fee payment or small miner's maintenance fee waiver (waiver).

Claimants are required to pay an annual non-refundable maintenance fee of \$155 per 20 acres or portion thereof, or submit a waiver, on or before September 1 of each year. These requirements were established by 30 U.S.C. 28f-1, as amended, and 43 CFR 3834 and 3835.

Our records do not show receipt of a maintenance fee payment or small miner waiver filed on or before the due date. Therefore, the claims listed above are forfeit.

Reclamation Requirements

This decision does not relieve you of the liability for reclamation of all areas disturbed by your activities on lands covered by the subject mining claim(s) and/or site(s). After you complete the reclamation, you must notify the authorized officer of the appropriate surface managing agency so that the authorized officer may conduct a final site inspection and determine whether you may be released from liability. If you fail to reclaim the land to the satisfaction of the authorized officer, the surface management agency may cite you for noncompliance under its surface management regulations. For land administered by the Bureau of Land Management (BLM), if you fail to reclaim the land to the satisfaction of the authorized officer as required in 43 CFR Subpart 3809, the BLM will issue an order of noncompliance under 43 CFR 3809.601(a). If you fail to comply with the

non-compliance order, BLM may take further action under 43 CFR 3809.604. Failure to conduct reclamation is a prohibited act that may subject you to criminal penalties. See 43 CFR 3809.605(h) and 43 CFR 3809.700.

Appeal Procedures

This decision may be appealed to the Interior Board of Land Appeals, Office of the Secretary, in accordance with the regulations contained in 43 CFR, Part 4, and the enclosed Form 1842-1. If an appeal is taken, your notice of appeal must be filed in this office (at the above address) within 30 days from receipt of this decision. The appellant has the burden of showing that the decision appealed from is in error.

If you wish to file a petition pursuant to regulation 43 CFR 4.21 (58 FR 4939, January 19, 1993) for a stay of the effectiveness of this decision during the time that your appeal is being reviewed by the Board, the petition for a stay must accompany your notice of appeal. A petition for a stay is required to show sufficient justification based on the standards listed below. Copies of the notice of appeal and petition for a stay **must** also be submitted to each party named in this decision and to the Interior Board of Land Appeals and to the appropriate Office of the Solicitor (see 43 CFR 4.413) at the same time the original documents are filed with this office. If you request a stay, you have the burden of proof to demonstrate that a stay should be granted.

Standards for Obtaining a Stay

Except as otherwise provided by law or other pertinent regulation, a petition for a stay of a decision pending appeal shall show sufficient justification based on the following standards:

- (1) The relative harm to the parties if the stay is granted or denied,
- (2) The likelihood of the appellant's success on the merits,
- (3) The likelihood of immediate and irreparable harm if the stay is not granted, and
- (4) Whether the public interest favors granting the stay.

Please include your AMC serial number(s) on all correspondence. If additional information is required, please call Pauline Brown at 602-417-9360.



Lucas Lucero
Deputy State Director
Lands, Minerals and Energy Division

Enclosure(s)

ANFIELD RESOURCES HOLDING CORP		
3346 W GUADALUPE RD APACHE JUNCTION, AZ 85120-7185		
AMC NUMBER	LEAD FILE NUMBER	CLAIM NAME
AMC361867	AMC361855	WE 13
AMC361868	AMC361855	WE 14
AMC361872	AMC361855	WE 18
AMC361873	AMC361855	WE 19
AMC361874	AMC361855	WE 20
AMC361875	AMC361855	WE 21
AMC361876	AMC361855	WE 22
AMC361877	AMC361855	WE 23
AMC361878	AMC361855	WE 24
AMC361879	AMC361855	WE 25
AMC363109	AMC363109	AZ #77
AMC363110	AMC363109	AZ #79
AMC363111	AMC363109	AZ #81
AMC363112	AMC363109	AZ #83
AMC363117	AMC363109	AZ #97
AMC363118	AMC363109	AZ #98
AMC363119	AMC363109	AZ #99
AMC363120	AMC363109	AZ #100
AMC363121	AMC363109	AZ #101
AMC363122	AMC363109	AZ #102
AMC363123	AMC363109	AZ #103
AMC363124	AMC363109	AZ #104
AMC363125	AMC363109	AZ #105
AMC363126	AMC363109	AZ #106
AMC363127	AMC363109	AZ #107
AMC363128	AMC363109	AZ #108
AMC363129	AMC363109	AZ #109
AMC363130	AMC363109	AZ #110
AMC363131	AMC363109	AZ #111
AMC363132	AMC363109	AZ #112
AMC363133	AMC363109	AZ #113
AMC363134	AMC363109	AZ #114
AMC363135	AMC363109	AZ #115
AMC363136	AMC363109	AZ #116
AMC363140	AMC363109	AZ #117
AMC363141	AMC363109	AZ #118
AMC363142	AMC363109	AZ #284
AMC363143	AMC363109	AZ #285
AMC363144	AMC363109	AZ #286
AMC363145	AMC363109	AZ #287
AMC363146	AMC363109	AZ #288
AMC363147	AMC363109	AZ #289
AMC363324	AMC363324	AZ #55
AMC363325	AMC363324	AZ #56
AMC363326	AMC363324	AZ #57

AMC363327	AMC363324	AZ #58
AMC363328	AMC363324	AZ #59
AMC363329	AMC363324	AZ #60
AMC363330	AMC363324	AZ #61
AMC363331	AMC363324	AZ #62
AMC363332	AMC363324	AZ #63
AMC363333	AMC363324	AZ #64
AMC363334	AMC363324	AZ #65
AMC363335	AMC363324	AZ #66
AMC363336	AMC363324	AZ #67
AMC363337	AMC363324	AZ #68
AMC363338	AMC363324	AZ #69
AMC363339	AMC363324	AZ #70
AMC363340	AMC363324	AZ #71
AMC363341	AMC363324	AZ #72
AMC363342	AMC363324	AZ #73
AMC363343	AMC363324	AZ #74
AMC363344	AMC363324	AZ #75
AMC363345	AMC363324	AZ #84
AMC363346	AMC363324	AZ #85
AMC363347	AMC363324	AZ #86
AMC363348	AMC363324	AZ #87
AMC363349	AMC363324	AZ #88
AMC363350	AMC363324	AZ #89
AMC363351	AMC363324	AZ #91
AMC363352	AMC363324	AZ #92
AMC363353	AMC363324	AZ #93
AMC363354	AMC363324	AZ #94
AMC363355	AMC363324	AZ #95
AMC363356	AMC363324	AZ #96
AMC363357	AMC363324	AZ #203
AMC363358	AMC363324	AZ #204
AMC363359	AMC363324	AZ #205
AMC363360	AMC363324	AZ #206
AMC363361	AMC363324	AZ #207
AMC363362	AMC363324	AZ #208
AMC363363	AMC363324	AZ #209
AMC363364	AMC363324	AZ #210
AMC363365	AMC363324	AZ #211
AMC363366	AMC363324	AZ #212
AMC363367	AMC363324	AZ #213
AMC363368	AMC363324	AZ #214
AMC363369	AMC363324	AZ #215
AMC363370	AMC363324	AZ #216
AMC363371	AMC363324	AZ #217
AMC363372	AMC363324	AZ #218
AMC363373	AMC363324	AZ #219

AMC363374	AMC363324	AZ #220A
AMC363375	AMC363324	AZ #221A
AMC363376	AMC363324	AZ #222A
AMC363377	AMC363324	AZ #223A
AMC363378	AMC363324	AZ #224A
AMC363379	AMC363324	AZ #220
AMC363380	AMC363324	AZ #221
AMC363381	AMC363324	AZ #222
AMC363382	AMC363324	AZ #223
AMC363383	AMC363324	AZ #224
AMC363384	AMC363324	AZ #225
AMC363385	AMC363324	AZ #226
AMC363386	AMC363324	AZ #227
AMC363387	AMC363324	AZ #228
AMC363388	AMC363324	AZ #229
AMC363389	AMC363324	AZ #230
AMC363390	AMC363324	AZ #231
AMC363391	AMC363324	AZ #232
AMC363392	AMC363324	AZ #233
AMC363393	AMC363324	AZ #234
AMC363407	AMC363324	AZ #248
AMC363408	AMC363324	AZ #249
AMC363409	AMC363324	AZ #250
AMC363410	AMC363324	AZ #251
AMC363411	AMC363324	AZ #252
AMC363412	AMC363324	AZ #253
AMC363413	AMC363324	AZ #254
AMC363414	AMC363324	AZ #255
AMC363415	AMC363324	AZ #256
AMC363416	AMC363324	AZ #257
AMC363417	AMC363324	AZ #258
AMC363418	AMC363324	AZ #259
AMC363419	AMC363324	AZ #260
AMC363420	AMC363324	AZ #261
AMC363421	AMC363324	AZ #262
AMC363422	AMC363324	AZ #263
AMC363433	AMC363324	AZ #274
AMC363434	AMC363324	AZ #275
AMC363435	AMC363324	AZ #276
AMC363436	AMC363324	AZ #277
AMC363437	AMC363324	AZ #278
AMC363438	AMC363324	AZ #279
AMC363439	AMC363324	AZ #280
AMC363440	AMC363324	AZ #281
AMC363441	AMC363324	AZ #282
AMC363442	AMC363324	AZ #283
AMC363443	AMC363324	AZ #290

AMC363444	AMC363324	AZ #291
AMC363445	AMC363324	AZ #292
AMC363446	AMC363324	AZ #293
AMC363447	AMC363324	AZ #294
AMC363448	AMC363324	AZ #295
AMC364785	AMC364785	CWP 1
AMC364786	AMC364785	CWP 2
AMC364787	AMC364785	CWP 3
AMC364788	AMC364785	CWP 4
AMC364789	AMC364785	CWP 5
AMC364790	AMC364785	CWP 6
AMC364791	AMC364785	CWP 7
AMC364792	AMC364785	CWP 8
AMC364793	AMC364785	CWP 9
AMC364794	AMC364785	CWP 10
AMC368816	AMC368816	AZ #235
AMC368817	AMC368816	AZ #236
AMC368818	AMC368816	AZ #237
AMC368819	AMC368816	AZ #238
AMC368820	AMC368816	AZ #239
AMC368821	AMC368816	AZ #240
AMC368822	AMC368816	AZ #241
AMC368823	AMC368816	AZ #242
AMC368824	AMC368816	AZ #243
AMC368825	AMC368816	AZ #244
AMC368826	AMC368816	AZ #245
AMC368827	AMC368816	AZ #245A
AMC368828	AMC368816	AZ #245 B
AMC368829	AMC368816	AZ #245 C
AMC368830	AMC368816	AZ #246
AMC368831	AMC368816	AZ #247
AMC370610	AMC370610	KAI #1
AMC370611	AMC370610	KAI #2
AMC370612	AMC370610	KAI #3
AMC370613	AMC370610	KAI #4
AMC370614	AMC370610	KAI #5
AMC370615	AMC370610	KAI #6
AMC370616	AMC370610	KAI #7
AMC370617	AMC370610	KAI #8
AMC370618	AMC370610	KAI #9
AMC370619	AMC370610	KAI #10
AMC374146	AMC374122	BX 25
AMC374147	AMC374122	BX 26
AMC374148	AMC374122	BX 27
AMC374149	AMC374122	BX 28
AMC374150	AMC374122	BX 29
AMC374151	AMC374122	BX 30

AMC374152	AMC374122	BX 31
AMC374153	AMC374122	BX 32
AMC374154	AMC374122	BX 33
AMC374155	AMC374122	BX 34
AMC374156	AMC374122	BX 35
AMC374157	AMC374122	BX 36
AMC374158	AMC374122	BX 37
AMC374159	AMC374122	BX 38
AMC374160	AMC374122	BX 39
AMC374161	AMC374122	BX 40
AMC374162	AMC374122	BX 41
AMC374163	AMC374122	BX 42
AMC374164	AMC374122	BX 43
AMC374165	AMC374122	BX 44
AMC374166	AMC374122	BX 45
AMC374167	AMC374122	BX 46
AMC374168	AMC374122	BX 47
AMC374169	AMC374122	BX 48
AMC374170	AMC374122	BX 49
AMC374171	AMC374122	BX 50
AMC374172	AMC374122	BX 51
AMC374173	AMC374122	BX 52
AMC374174	AMC374122	BX 53
AMC374175	AMC374122	BX 54
AMC374176	AMC374122	BX 55
AMC374177	AMC374122	BX 56
AMC374178	AMC374122	BX 57
AMC374179	AMC374122	BX 58
AMC374180	AMC374122	BX 59
AMC374181	AMC374122	BX 60
AMC374182	AMC374122	BX 61
AMC374183	AMC374122	BX 62
AMC374184	AMC374122	BX 63
AMC374185	AMC374122	BX 64
AMC374186	AMC374122	BX 65
AMC374187	AMC374122	BX 66
AMC374188	AMC374122	BX 67
AMC374189	AMC374122	BX 68
AMC374190	AMC374122	BX 69
AMC374191	AMC374122	BX 70
AMC374192	AMC374122	BX 71
AMC374193	AMC374122	BX 72
AMC374194	AMC374122	BX 73
AMC374195	AMC374122	BX 74
AMC374196	AMC374122	BX 75
AMC374198	AMC374122	BX 77
AMC374199	AMC374122	BX 78

AMC374200	AMC374122	BX 79
AMC374201	AMC374122	BX 80
AMC374202	AMC374122	BX 81
AMC374203	AMC374122	BX 82
AMC374204	AMC374122	BX 83
AMC374205	AMC374122	BX 84
AMC374206	AMC374122	BX 85
AMC374207	AMC374122	BX 86
AMC374208	AMC374122	BX 87
AMC374209	AMC374122	BX 88
AMC374210	AMC374122	BX 89
AMC374212	AMC374122	BX 91
AMC374213	AMC374122	BX 92
AMC374214	AMC374122	BX 93
AMC374215	AMC374122	BX 94
AMC374217	AMC374122	BX 96
AMC374218	AMC374122	BX 97
AMC374219	AMC374122	BX 98
AMC374220	AMC374122	BX 99
AMC374222	AMC374122	BX 101
AMC374223	AMC374122	BX 102
AMC374224	AMC374122	BX 103
AMC374225	AMC374122	BX 104
AMC374227	AMC374122	BX 106
AMC374228	AMC374122	BX 107
AMC374229	AMC374122	BX 108
AMC374232	AMC374122	BX 111
AMC374233	AMC374122	BX 112
AMC374235	AMC374122	BX 114
AMC374236	AMC374122	BX 115
AMC374237	AMC374122	BX 116
AMC374238	AMC374122	BX 117
AMC374239	AMC374122	BX 118
AMC374240	AMC374122	BX 119
AMC374241	AMC374122	BX 120
AMC374244	AMC374122	BX 123
AMC374245	AMC374122	BX 124
AMC374246	AMC374122	BX 125
AMC374247	AMC374122	BX 126
AMC374248	AMC374122	BX 127
AMC374249	AMC374122	BX 128
AMC374305	AMC374300	MILLIE 1
AMC374306	AMC374300	MILLIE 2
AMC374308	AMC374300	MILLIE 4
AMC374317	AMC374300	WOODY 1
AMC374318	AMC374300	WOODY 2
AMC374319	AMC374300	WOODY 3

AMC374320	AMC374300	WOODY 4
AMC374321	AMC374300	WOODY 5
AMC374322	AMC374300	WOODY 6
AMC375918	AMC375918	H-1
AMC375919	AMC375918	H-2
AMC375920	AMC375918	H-3
AMC379096	AMC379096	LOLA 1
AMC379097	AMC379096	LOLA 2
AMC379098	AMC379096	LOLA 3
AMC379099	AMC379096	LOLA 4
AMC386199	AMC386190	14 - 1
AMC386200	AMC386190	14 - 2
AMC386201	AMC386190	14 - 3
AMC386202	AMC386190	14 - 4
AMC386219	AMC386190	23 - 1
AMC386220	AMC386190	23 - 1
AMC386221	AMC386190	23 - 2
AMC386222	AMC386190	23 - 2
AMC386223	AMC386190	23 - 3
AMC386224	AMC386190	23 - 3
AMC386225	AMC386190	23 - 4
AMC386227	AMC386190	23 - 5
AMC386228	AMC386190	23 - 5
AMC386229	AMC386190	23 - 6
AMC386231	AMC386190	23 - 7
AMC386232	AMC386190	23 - 8
AMC386233	AMC386190	23 - 9
AMC386234	AMC386190	23 - 10
AMC386247	AMC386190	AMB-3
AMC386248	AMC386190	AMB-4
AMC386249	AMC386190	AMB-5
AMC386250	AMC386190	AMB-6
AMC386251	AMC386190	AMB-7
AMC386252	AMC386190	AMB-8
AMC386253	AMC386190	AMB-9
AMC386254	AMC386190	AMB-10
AMC386255	AMC386190	AMB-11
AMC386256	AMC386190	AMB-12
AMC386257	AMC386190	AMB-13
AMC386258	AMC386190	AMB-14
AMC386311	AMC386190	GBH-1
AMC386312	AMC386190	GBH-2
AMC386313	AMC386190	GBH-3
AMC386314	AMC386190	GBH-4
AMC386315	AMC386190	GRAMA 1-1
AMC386316	AMC386190	GRAMA 1-2
AMC386329	AMC386190	NATE-1

AMC386330	AMC386190	NATE-2
AMC386336	AMC386190	M-13-1
AMC386357	AMC386190	M-24-1
AMC386358	AMC386190	M-24-2
AMC386361	AMC386190	M-28-3
AMC386364	AMC386190	M-28-6
AMC386379	AMC386190	M-36-1
AMC386380	AMC386190	M-36-2
AMC386381	AMC386190	M-36-3
AMC386382	AMC386190	M-37-1
AMC386383	AMC386190	M-37-2
AMC386384	AMC386190	M-38-1
AMC386385	AMC386190	M-38-2
AMC386386	AMC386190	M-39-1
AMC386387	AMC386190	M-39-2
AMC386388	AMC386190	M-39-3
AMC386389	AMC386190	M-39-4
AMC386390	AMC386190	M-40-1
AMC386391	AMC386190	M-40-2
AMC386392	AMC386190	M-41-1
AMC386393	AMC386190	M-41-2
AMC386394	AMC386190	M-42-1
AMC386395	AMC386190	M-42-2
AMC386398	AMC386190	M-43-3
AMC386404	AMC386190	M-47-2
AMC386405	AMC386190	M-47-3
AMC386406	AMC386190	M-47-4
AMC386409	AMC386190	M-52-2
AMC386410	AMC386190	M-52-3
AMC386424	AMC386190	MITT - 5
AMC386425	AMC386190	MITT - 6
AMC386426	AMC386190	MITT - 7
AMC386427	AMC386190	MITT - 8
AMC386428	AMC386190	MITT - 9
AMC386429	AMC386190	MITT - 10
AMC386430	AMC386190	MITT - 11
AMC386431	AMC386190	MITT - 12
AMC386432	AMC386190	MITT - 13
AMC386433	AMC386190	MITT - 14
AMC386434	AMC386190	MITT - 15
AMC386435	AMC386190	MITT - 16
AMC386436	AMC386190	OH-1
AMC386437	AMC386190	OH-2
AMC386438	AMC386190	OH-3
AMC386439	AMC386190	OH-4
AMC386440	AMC386190	OH-5
AMC386441	AMC386190	OH-6

AMC386442	AMC386190	OH-7
AMC386443	AMC386190	OH-8
AMC386444	AMC386190	R-2-1
AMC386445	AMC386190	R-2-2
AMC386446	AMC386190	RC0-1
AMC386447	AMC386190	RC0-2
AMC386448	AMC386190	RC0-3
AMC386451	AMC386190	RON-3
AMC386463	AMC386190	SS-2-1
AMC386464	AMC386190	SS-2-2
AMC386475	AMC386190	TNL-1
AMC386476	AMC386190	TNL-2
AMC386477	AMC386190	TNL-3
AMC386478	AMC386190	TNL-4
AMC386479	AMC386190	TNL-5
AMC386480	AMC386190	TNL-6
AMC388232	AMC388220	BK #1
AMC388233	AMC388220	BK #2
AMC388240	AMC388220	M-15-1
AMC388242	AMC388220	M-20-1
AMC388243	AMC388220	M-20-2
AMC388244	AMC388220	M-20-3
AMC388245	AMC388220	M-14-1
AMC388246	AMC388220	M-14-2
AMC388247	AMC388220	M-14-3
AMC388248	AMC388220	M-14-4
AMC388249	AMC388220	M-19-1
AMC388250	AMC388220	M-19-2
AMC388251	AMC388220	M-19-3
AMC388253	AMC388220	M-38-3
AMC388254	AMC388220	M-42-3
AMC388257	AMC388220	M-37-3
AMC388298	AMC388220	SM19-1
AMC388300	AMC388220	SM19-3
AMC388302	AMC388220	SM19-5
AMC389425	AMC389419	WC-2-1
AMC389426	AMC389419	WC-2-2
AMC389427	AMC389419	WC-2-3
AMC389428	AMC389419	WC-3-1
AMC389429	AMC389419	WC-3-2
AMC389430	AMC389419	WC-3-3
AMC389431	AMC389419	WHY-1
AMC389432	AMC389419	WHY-2
AMC389433	AMC389419	WHY-3
AMC389861	AMC389861	M-13-3
AMC389862	AMC389861	M-13-4
AMC390966	AMC390963	M-36-4

AMC391842	AMC391842	M-41-3
AMC391843	AMC391842	M-39-5
AMC391844	AMC391842	M-39-6
AMC391846	AMC391842	SS-5-3
AMC391847	AMC391842	SS-5-4
AMC391848	AMC391842	M-28-A-2
AMC391849	AMC391842	M-54-A-2
AMC391850	AMC391842	M-54-A-1
AMC393366	AMC393366	U1-2
AMC393367	AMC393366	U1-3
AMC393368	AMC393366	U1-4
AMC393369	AMC393366	U1-5
AMC393370	AMC393366	U1 FRAC-1
AMC393371	AMC393366	U1 FRAC-7
AMC393372	AMC393366	U1 FRAC-8
AMC393373	AMC393366	U1 FRAC-9
AMC393374	AMC393366	U1 FRAC-10
AMC393375	AMC393366	U1 FRAC-11
AMC393470	AMC393470	U1 FRAC-6
AMC393471	AMC393470	BX 110R
AMC393472	AMC393470	BX 109R
AMC396411	AMC396411	UNIT 5-1A
AMC396412	AMC396411	UNIT 5-2A
AMC396413	AMC396411	SPIKE 1A
AMC396414	AMC396411	SPIKE 2A
AMC396415	AMC396411	SS 3-1A
AMC396416	AMC396411	SS 3-2A
AMC396417	AMC396411	SS 5-1A
AMC396418	AMC396411	SS 5-2A

SENDER: COMPLETE THIS SECTION

- Complete Items 1, 2, and 3.
- Print your name and address on the reverse so that we can return the card to you.
- Attach this card to the back of the mailpiece, or on the front if space permits.

1 ANFIELD RESOURCES HOLDING CORP
 3346 W GUADALUPE RD
 APACHE JUNCTION, AZ 85120-7185
 AMC361855; AMC363109; AMC363324;
 AMC364785; AMC368816; AMC370610;
 AMC374122; AMC374300; AMC375918;
 9200/PB/AMC379096; AMC386190;




9590 9402 1932 6123 9421 54

2. Article Number (Transfer from carrier label)
 7014 2870 0000 1116 1582

PS Form 3811, July 2015 PSN 7530-02-000-9053

COMPLETE THIS SECTION ON DELIVERY

A. Signature  Agent
 Addressee

B. Received by (Printed Name) C. Date of Delivery


11/8/17

D. Is delivery address different from item 1? Yes
 If YES, enter delivery address below: No

3. Service Type
- | | |
|--|---|
| <input type="checkbox"/> Adult Signature | <input type="checkbox"/> Priority Mail Express® |
| <input type="checkbox"/> Adult Signature Restricted Delivery | <input type="checkbox"/> Registered Mail™ |
| <input checked="" type="checkbox"/> Certified Mail® | <input type="checkbox"/> Registered Mail Restricted Delivery |
| <input type="checkbox"/> Certified Mail Restricted Delivery | <input type="checkbox"/> Return Receipt for Merchandise |
| <input type="checkbox"/> Collect on Delivery | <input type="checkbox"/> Signature Confirmation™ |
| <input type="checkbox"/> Collect on Delivery Restricted Delivery | <input type="checkbox"/> Signature Confirmation Restricted Delivery |
| <input type="checkbox"/> Mail Restricted Delivery (over \$500) | |

Domestic Return Receipt

USPS TRACKING#



9590 9402 1932 6123 9421 54



First-Class Mail
 Postage & Fees Paid
 USPS
 Permit No. G-10

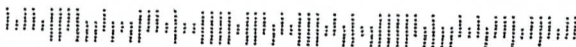
United States Postal Service

RECEIVED
 BLM AZ STATE OFFICE

2017 NOV 13 P 11:02
 PHOENIX, AZ

Sender, Please print your name, address, and ZIP+4® in this box®

U.S. DEPARTMENT OF THE INTERIOR
 BUREAU OF LAND MANAGEMENT
 ARIZONA STATE OFFICE
 ONE NORTH CENTRAL AVENUE, SUITE 800
 PHOENIX, AZ 85004-4427





United States Department of the Interior



BUREAU OF LAND MANAGEMENT

Arizona State Office

One North Central Avenue, Suite 800

Phoenix, Arizona 85004-4427

www.blm.gov/az/

OCT 06 2016

In Reply Refer To:

3800 (9200) RM

AMC361830, AMC361855, AMC362776,

AMC363109, AMC364785, AMC375439,

AMC382777, AMC385812, AMC386190,

AMC388220, AMC394418

CERTIFIED MAIL - RETURN RECEIPT REQUESTED No. 7016 1370 0001 2495 2714

DECISION

VANE MINERALS US LLC
7400 N ORACLE RD STE 131
TUCSON, AZ 85704-6339

: This decision affects those claims shown
: on the attached list(s).
:

SEE ATTACHED SHEET

MINING CLAIMS DECLARED FORFEIT

The mining claims listed above have been declared forfeit as of September 1, 2016, for failure to timely file the required maintenance fee payment or small miner's maintenance fee waiver (waiver).

Claimants are required to pay an annual non-refundable maintenance fee of \$155 per 20 acres or portion thereof, or submit a waiver, on or before September 1 of each year. These requirements were established by 30 U.S.C. 28f-1, as amended, and 43 CFR 3834 and 3835.

Our records do not show receipt of a maintenance fee payment or small miner waiver filed on or before the due date. Therefore, the claims listed above are forfeit.

Reclamation Requirements

This decision does not relieve you of the liability for reclamation of all areas disturbed by your activities on lands covered by the subject mining claim(s) and/or site(s). After you complete the reclamation, you must notify the authorized officer of the appropriate surface managing agency so that the authorized officer may conduct a final site inspection and determine whether you may be released from liability. If you fail to reclaim the land to the satisfaction of the authorized officer, the surface management agency may cite you for noncompliance under its surface management regulations. For land administered by the Bureau of Land Management (BLM), if you fail to

reclaim the land to the satisfaction of the authorized officer as required in 43 CFR Subpart 3809, BLM will issue an order of noncompliance under 43 CFR 3809.601(a). If you fail to comply with the non-compliance order, BLM may take further action under 43 CFR 3809.604. Failure to conduct reclamation is a prohibited act that may subject you to criminal penalties. See 43 CFR 3809.605(h) and 43 CFR 3809.700.

Appeal Procedures

This decision may be appealed to the Interior Board of Land Appeals, Office of the Secretary, in accordance with the regulations contained in 43 CFR, Part 4, and the enclosed Form 1842-1. If an appeal is taken, your notice of appeal must be filed in this office (at the above address) within 30 days from receipt of this decision. The appellant has the burden of showing that the decision appealed from is in error.


If you wish to file a petition pursuant to regulation 43 CFR 4.21 (58 FR 4939, January 19, 1993) for a stay of the effectiveness of this decision during the time that your appeal is being reviewed by the Board, the petition for a stay must accompany your notice of appeal. A petition for a stay is required to show sufficient justification based on the standards listed below. Copies of the notice of appeal and petition for a stay **must** also be submitted to each party named in this decision and to the Interior Board of Land Appeals and to the appropriate Office of the Solicitor (see 43 CFR 4.413) at the same time the original documents are filed with this office. If you request a stay, you have the burden of proof to demonstrate that a stay should be granted.

Standards for Obtaining a Stay

Except as otherwise provided by law or other pertinent regulation, a petition for a stay of a decision pending appeal shall show sufficient justification based on the following standards:

- (1) The relative harm to the parties if the stay is granted or denied,
- (2) The likelihood of the appellant's success on the merits,
- (3) The likelihood of immediate and irreparable harm if the stay is not granted, and
- (4) Whether the public interest favors granting the stay.

Please include your AMC serial number(s) on all correspondence. If additional information is required, please call RéAnn Myers at 602-417-9413.



Rebecca Heick
Deputy State Director
Lands, Minerals and Energy Division

Enclosure(s)

VANE MINERALS US LLC
7400 N ORACLE RD STE 131
TUCSON AZ 85704-6339

<u>LEAD FILE NUMBER</u>	<u>CLAIM NUMBER</u>	<u>CLAIM NAME</u>
AMC361830	AMC361830	AZ #1
AMC361830	AMC361831	AZ #2
AMC361830	AMC361832	AZ #3
AMC361830	AMC361833	AZ #4
AMC361830	AMC361840	AZ #17
AMC361830	AMC361841	AZ #18
AMC361830	AMC361842	AZ #19
AMC361830	AMC361843	AZ #20
AMC361830	AMC361844	AZ #27
AMC361830	AMC361845	AZ #29
AMC361830	AMC361846	AZ #31
AMC361830	AMC361847	AZ #33
AMC361830	AMC361849	AZ #47
AMC361830	AMC361850	AZ #48
AMC361855	AMC361859	WE 5
AMC361855	AMC361861	WE 7
AMC361855	AMC361862	WE 8
AMC361855	AMC361863	WE 9
AMC361855	AMC361864	WE 10
AMC361855	AMC361865	WE 11
AMC361855	AMC361866	WE 12
AMC362776	AMC362776	AZ #13
AMC362776	AMC362777	AZ #14
AMC362776	AMC362778	AZ #119
AMC362776	AMC362779	AZ #120
AMC362776	AMC362793	AZ #320
AMC362776	AMC362796	AZ #355
AMC362776	AMC362797	AZ #356
AMC362776	AMC362798	AZ #357
AMC362776	AMC362799	AZ #358
AMC362776	AMC362800	AZ #359
AMC363109	AMC363157	AZ #327
AMC364785	AMC364795	NY 1
AMC364785	AMC364796	NY 2

VANE MINERALS US LLC
7400 N ORACLE RD STE 131
TUCSON AZ 85704-6339

<u>LEAD FILE NUMBER</u>	<u>CLAIM NUMBER</u>	<u>CLAIM NAME</u>
AMC364785	AMC364797	NY 3
AMC364785	AMC364798	NY 4
AMC364785	AMC364803	NY 9
AMC364785	AMC364804	NY 10
AMC375439	AMC375455	BDA 0001
AMC375439	AMC375456	BDA 0002
AMC375439	AMC375457	BDA 0003
AMC375439	AMC375458	BDA 0004
AMC375439	AMC375459	BDA 0005
AMC375439	AMC375460	BDA 0006
AMC375439	AMC375593	WIL 0001
AMC375439	AMC375594	WIL 0002
AMC375439	AMC375595	WIL 0003
AMC375439	AMC375596	WIL 0004
AMC375439	AMC375597	WIL 0005
AMC382777	AMC382804	FRO-0002
AMC382777	AMC382805	FRO-0001
AMC385812	AMC385818	APE-0001
AMC385812	AMC385819	APE-0002
AMC385812	AMC385820	APE-0003
AMC385812	AMC385821	APE-0004
AMC385812	AMC385822	APE-0005
AMC385812	AMC385823	APE-0006
AMC385812	AMC385824	FRO-0003
AMC385812	AMC385825	FRO-0004
AMC385812	AMC385826	FRO-0005
AMC385812	AMC385827	FRO-0006
AMC385812	AMC385828	NWF-0001
AMC385812	AMC385829	NWF-0002
AMC385812	AMC385830	NWF-0003
AMC385812	AMC385831	NWF-0004
AMC385812	AMC385832	NWF-0005
AMC385812	AMC385833	NWF-0006
AMC385812	AMC385834	NWF-0007

VANE MINERALS US LLC
7400 N ORACLE RD STE 131
TUCSON AZ 85704-6339

<u>LEAD FILE NUMBER</u>	<u>CLAIM NUMBER</u>	<u>CLAIM NAME</u>
AMC385812	AMC385835	NWF-0008
AMC385812	AMC385836	NWF-0009
AMC385812	AMC385837	NWF-0010
AMC385812	AMC385838	NWF-0011
AMC385812	AMC385839	NWF-0012
AMC385812	AMC385840	NWF-0013
AMC385812	AMC385841	NWF-0014
AMC385812	AMC385842	NWF-0015
AMC385812	AMC385843	NWF-0016
AMC385812	AMC385844	NWF-0017
AMC385812	AMC385845	NWF-0021
AMC385812	AMC385846	NWF-0022
AMC385812	AMC385856	WAG-0001
AMC385812	AMC385857	WAG-0002
AMC385812	AMC385858	WAG-0003
AMC385812	AMC385859	WAG-0004
AMC385812	AMC385860	WAG-0005
AMC385812	AMC385861	WAG-0006
AMC385812	AMC385868	WAG-0013
AMC385812	AMC385869	WAG-0014
AMC385812	AMC385870	WAG-0015
AMC385812	AMC385871	WAG-0016
AMC385812	AMC385872	WAG-0017
AMC385812	AMC385873	WAG-0018
AMC385812	AMC385874	WAG-0019
AMC385812	AMC385875	WAG-0020
AMC385812	AMC385876	WAG-0021
AMC386190	AMC386259	CT 1
AMC386190	AMC386260	CT 2
AMC386190	AMC386261	CT 3
AMC386190	AMC386262	CT 4
AMC386190	AMC386263	CT 5
AMC386190	AMC386264	CT 6
AMC386190	AMC386265	CT 7

VANE MINERALS US LLC
7400 N ORACLE RD STE 131
TUCSON AZ 85704-6339

<u>LEAD FILE NUMBER</u>	<u>CLAIM NUMBER</u>	<u>CLAIM NAME</u>
AMC386190	AMC386266	CT 8
AMC386190	AMC386267	CT 9
AMC386190	AMC386268	CT 10
AMC386190	AMC386269	CT 11
AMC386190	AMC386270	CT 12
AMC386190	AMC386271	CT 13
AMC386190	AMC386272	CT 14
AMC386190	AMC386273	CT 15
AMC386190	AMC386274	CT 16
AMC386190	AMC386275	CT 17
AMC386190	AMC386276	CT 18
AMC386190	AMC386277	CT 19
AMC386190	AMC386278	CT 20
AMC386190	AMC386279	CT 21
AMC386190	AMC386280	CT 22
AMC386190	AMC386281	CT 23
AMC386190	AMC386282	CT 24
AMC386190	AMC386283	CT 25
AMC386190	AMC386284	CT 26
AMC386190	AMC386285	CT 27
AMC386190	AMC386286	CT 28
AMC386190	AMC386287	CT 29
AMC386190	AMC386288	CT 30
AMC386190	AMC386289	CT 31
AMC386190	AMC386290	CT 32
AMC386190	AMC386291	CT 33
AMC386190	AMC386292	CT 34
AMC386190	AMC386293	CT 35
AMC386190	AMC386294	CT 36
AMC386190	AMC386295	CT 37
AMC386190	AMC386296	CT 38
AMC386190	AMC386297	CT 39
AMC386190	AMC386298	CT 40
AMC386190	AMC386299	CT 41

VANE MINERALS US LLC
7400 N ORACLE RD STE 131
TUCSON AZ 85704-6339

<u>LEAD FILE NUMBER</u>	<u>CLAIM NUMBER</u>	<u>CLAIM NAME</u>
AMC386190	AMC386300	CT 42
AMC386190	AMC386301	CT 43
AMC386190	AMC386302	CT 44
AMC386190	AMC386303	CT 45
AMC386190	AMC386304	CT 46
AMC386190	AMC386305	CT 47
AMC386190	AMC386306	CT 48
AMC386190	AMC386307	CT 49
AMC386190	AMC386308	CT 50
AMC386190	AMC386309	CT 51
AMC386190	AMC386310	CT 52
AMC386190	AMC386453	RW 1
AMC386190	AMC386454	RW 2
AMC386190	AMC386455	RW 3
AMC386190	AMC386456	RW 4
AMC386190	AMC386457	RW 5
AMC386190	AMC386458	RW 6
AMC386190	AMC386459	RW 7
AMC386190	AMC386460	RW 8
AMC386190	AMC386481	TT 1
AMC386190	AMC386482	TT 2
AMC386190	AMC386483	TT 3
AMC386190	AMC386484	TT 4
AMC386190	AMC386485	TT 5
AMC386190	AMC386486	TT 6
AMC386190	AMC386487	TT 7
AMC386190	AMC386488	TT 8
AMC386190	AMC386489	TT 9
AMC386190	AMC386490	TT 10
AMC386190	AMC386491	TT 11
AMC386190	AMC386492	TT 12
AMC386190	AMC386493	TT 13
AMC386190	AMC386494	TT 14
AMC386190	AMC386495	TT 15

VANE MINERALS US LLC
7400 N ORACLE RD STE 131
TUCSON AZ 85704-6339

<u>LEAD FILE NUMBER</u>	<u>CLAIM NUMBER</u>	<u>CLAIM NAME</u>
AMC386190	AMC386496	TT 16
AMC388220	AMC388262	SM2-1
AMC388220	AMC388263	SM2-2
AMC388220	AMC388264	SM2-3
AMC388220	AMC388265	SM2-4
AMC388220	AMC388266	SM2-5
AMC388220	AMC388267	SM2-6
AMC388220	AMC388268	SM5-1
AMC388220	AMC388269	SM5-2
AMC388220	AMC388270	SM5-3
AMC388220	AMC388271	SM5-4
AMC388220	AMC388272	SM5-5
AMC388220	AMC388273	SM5-6
AMC388220	AMC388274	SM6-1
AMC388220	AMC388275	SM6-2
AMC388220	AMC388276	SM6-3
AMC388220	AMC388277	SM6-4
AMC388220	AMC388278	SM6-5
AMC388220	AMC388279	SM6-6
AMC388220	AMC388280	SM7-1
AMC388220	AMC388281	SM7-2
AMC388220	AMC388282	SM7-3
AMC388220	AMC388283	SM7-4
AMC388220	AMC388284	SM7-5
AMC388220	AMC388285	SM7-6
AMC388220	AMC388286	SM8-1
AMC388220	AMC388287	SM8-2
AMC388220	AMC388288	SM8-3
AMC388220	AMC388289	SM8-4
AMC388220	AMC388290	SM8-5
AMC388220	AMC388291	SM8-6
AMC388220	AMC388299	SM19-2
AMC388220	AMC388301	SM19-4
AMC388220	AMC388303	SM19-6

VANE MINERALS US LLC
7400 N ORACLE RD STE 131
TUCSON AZ 85704-6339

<u>LEAD FILE NUMBER</u>	<u>CLAIM NUMBER</u>	<u>CLAIM NAME</u>
AMC388220	AMC388304	SM30-1
AMC388220	AMC388305	SM30-2
AMC388220	AMC388306	SM30-3
AMC388220	AMC388307	SM30-4
AMC388220	AMC388308	SM30-5
AMC388220	AMC388309	SM30-6
AMC388220	AMC388310	SM31-1
AMC388220	AMC388311	SM31-2
AMC388220	AMC388312	SM31-3
AMC388220	AMC388313	SM31-4
AMC388220	AMC388314	SM31-5
AMC388220	AMC388315	SM31-6
AMC388220	AMC388316	SM36-1
AMC388220	AMC388317	SM36-2
AMC388220	AMC388318	SM36-3
AMC388220	AMC388319	SM36-4
AMC388220	AMC388320	SM36-5
AMC388220	AMC388321	SM36-6
AMC394418	AMC394418	OJV-0010
AMC394418	AMC394419	OJV-0011
AMC394418	AMC394420	OJV-0012
AMC394418	AMC394421	OJV-0013
AMC394418	AMC394422	OJV-0014
AMC394418	AMC394423	OJV-0015
AMC394418	AMC394424	OJV-0016
AMC394418	AMC394425	OJV-0017
AMC394418	AMC394426	OJV-0018
AMC394418	AMC394427	OJV-0019
AMC394418	AMC394428	OJV-0020
AMC394418	AMC394429	OJV-0021
AMC394418	AMC394430	OJV-0022
AMC394418	AMC394431	OJV-0023
AMC394418	AMC394432	OJV-0024
AMC394418	AMC394433	OJV-0025

VANE MINERALS US LLC
7400 N ORACLE RD STE 131
TUCSON AZ 85704-6339

Page 8 of 8

<u>LEAD FILE NUMBER</u>	<u>CLAIM NUMBER</u>	<u>CLAIM NAME</u>
AMC394418	AMC394434	OJV-0026
AMC394418	AMC394435	OJV-0027
AMC394418	AMC394436	OJV-0028
AMC394418	AMC394437	OJV-0029

CERTIFIED MAIL

VAC



7016 1370 0001 2495 2714

neopost
10/05/2016
US POSTAGE

FIRST CLASS
\$07.3
US OFFICIAL MAIL
ZIP 850
04111101

DEPARTMENT OF THE INTERIOR
Bureau of Land Management
Arizona State Office
One North Central Avenue, Suite 800
Phoenix, Arizona 85004

Official Business
Penalty for Private Use, \$300

NIXIE 851 DE 1 0010/20/16
RETURN TO SENDER
VACANT
UNABLE TO FORWARD
BC: 85004441499 2104N295044-01746

VANE MINERALS US LLC
7400 N ORACLE RD STE 131
TUCSON AZ 85704-6339

2016 OCT 25 PM 3 10
PHOENIX, ARIZONA PHOENIX, ARIZONA

- Complete items 1, 2, and 3.
- Print your name and address on the reverse so that we can return the card to you.
- Attach this card to the back of the mailpiece, or on the front if space permits.

VANE MINERALS US LLC
 7400 N ORACLE RD STE 131
 TUCSON AZ 85704-6339
 920/RM/AMC361830/361855/362776/
 363109/364785/375439/382777/385812/
 386190/388220/394418



9590 9402 1568 5362 4478 25

2 Article Number (Transfer from service label)

7016 1370 0001 2495 2714

PS Form 3811, July 2015 PSN 7530-02-000-9053

X

- Agent
- Addressee

B. Received by (Printed Name) C. Date of Delivery

D. Is delivery address different from item 1? Yes
 If YES, enter delivery address below: No

3. Service Type

- Adult Signature
- Adult Signature Restricted Delivery
- Certified Mail®
- Certified Mail Restricted Delivery
- Collect on Delivery
- Collect on Delivery Restricted Delivery
- Priority Mail Express®
- Registered Mail™
- Registered Mail Restricted Delivery
- Return Receipt for Merchandise
- Signature Confirmation™
- Signature Confirmation Restricted Delivery
- Restricted Delivery

Domestic Return Receipt

SENDER: COMPLETE THIS SECTION

- Complete items 1, 2, and 3.
- Print your name and address on the reverse so that we can return the card to you.
- Attach this card to the back of the mailpiece or on the front if space permits.

1. Article Addressed to:
 VANE MINERALS US LLC
 9121 E TANQUE VERDE RD STE 105-300
 TUCSON, AZ 85749
 920/RM/AMC361830/361855/362776/
 363109/364785/375439/382771/
 385812/386190/388220/394418



9590 9402 1933 6123 0047 90

2. Article Number (Transfer from service label)

7016 2070 0000 4805 8233

COMPLETE THIS SECTION ON DELIVERY

A. Signature
 X *M. Gabepp* Agent Addressee

B. Received by (Printed Name)

C. Date of Delivery

D. Is delivery address different from item 1? Yes No
 If YES, enter delivery address below:

RECEIVED
 2016 NOV 29 P 2:56
 PHOENIX, ARIZONA

3. Service Type
- Adult Signature
 - Adult Signature Restricted Delivery
 - Certified Mail®
 - Certified Mail Restricted Delivery
 - Collect on Delivery
 - Collect on Delivery Restricted Delivery
 - Mail Restricted Delivery (0)
 - Priority Mail Express®
 - Registered Mail™
 - Registered Mail Restricted Delivery
 - Return Receipt for Merchandise
 - Signature Confirmation™
 - Signature Confirmation Restricted Delivery

PS Form 3811, July 2015 PSN 7530-02-000-9053

Domestic Return Receipt

USPS TRACKING #



9590 9402 1933 6123 0047 90

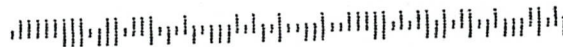


First-Class Mail
 Postage & Fees Paid
 USPS
 Permit No. G-10

United States Postal Service

• Sender: Please print your name, address, and ZIP+4® in this box•

UNITED STATES
 DEPARTMENT OF THE INTERIOR
 Bureau of Land Management
 Arizona State Office
 One N. Central Avenue, Suite 800
 Phoenix, AZ 85004-4427



NOTICE!!

These documents have been scanned!

Do not place un-scanned documents beneath this notice!

Do not remove this notice from this file!

GPO Jacket No. 560-102
Print Order 61540
Rise Business Services, LLC
Job=AZ15 6/24/2019



Box Number= AZ15130



Claim Begin-End: AMC364785-AMC364804

3 Transfers



AZ15130-11

AMC364455-AMC364805

39
WHEN RECORDED RETURN TO:

ANFIELD RESOURCES HOLDING CORP
3346 W GUADALUPE RD
APACHE JUNCTION, AZ 85120


FEE# 2015052629

OFFICIAL RECORDS
OF MOHAVE COUNTY
CAROL MEIER,
COUNTY RECORDER



11/30/2015 12:54 PM Fee: \$15.00

PAGE: 1 of 39

361855	375918	393366
363109	379096	393470
363324	386190	396411
364785	388220	
368816	389419	
370610	389861	
374122	390963	
374300	391842	

MINING CLAIMS QUIT CLAIM DEED

MMD

RECEIVED
PLM AZ STATE OFFICE
2016 AUG - 9 P 2: 09
PHOENIX, ARIZONA

A6

MINING CLAIMS QUITCLAIM DEED

This MINING CLAIMS QUITCLAIM DEED ("Deed") entered into this 27 day of August, 2015 ("Effective Date"), is from **Uranium One Americas, Inc.**, a Nevada corporation, whose address is 907 No. Poplar Street, Suite 260, Casper, Wyoming, 82601 ("Grantor") and **Anfield Resources Holding Corp.**, a Utah corporation, whose address is 3346 W. Guadalupe Rd., Apache Junction, AZ 85120 ("Grantee").

FOR GOOD AND VALUABLE CONSIDERATION, the receipt and sufficiency of which are hereby acknowledged and confirmed, Grantor does hereby remise, release, and forever quitclaim unto Grantee all of Grantor's right, title, and interest in and to the unpatented federal mining claims described on **Exhibit A**, attached hereto and made a part hereof ("Mining Claims");

TOGETHER WITH all of the right, title, and interest in all lodes, ledges, veins, and mineral bearing rock, both known and unknown, intralimital and extralateral, lying within the boundaries of the Mining Claims, all dips, spurs, and angles, and all the ores, mineral-bearing quartz, rock, and earth or other deposits therein or thereon and all of the rights, privileges, and franchises thereto incident, and all and singular the tenements and hereditaments thereunto or in anywise appertaining, and the rents, issues, and profits thereof; and also all the estate, right, title, interest, property, possession, claim, and demand whatsoever, as well in law as in equity of, in, or to the Mining Claims and every part and parcel thereof;

TOGETHER WITH all improvements of any kind located on or in the Mining Claims, including broken ore, slag, waste, tailings, ore dumps and stockpiles which Grantor owns or possesses on the Mining Claims, and all improvements structures, mines and other facilities of every kind;

TO HAVE AND TO HOLD all and singular the Mining Claims unto Grantee, its successors, and assigns forever.

[REMAINDER OF PAGE LEFT INTENTIONALLY BLANK]

RECEIVED
PLM AZ STATE OFFICE
2016 AUG - 9 P 2: 09
PHOENIX, ARIZONA

H. Findlay Tank/North Rim

State	Name	County	Serial #
AZ	U1 FRAC- 1	Mohave	AMC393370
AZ	U1 FRAC- 6	Mohave	AMC393470
AZ	U1 FRAC- 7	Mohave	AMC393371
AZ	U1 FRAC- 8	Mohave	AMC393372
AZ	U1 FRAC- 9	Mohave	AMC393373
AZ	U1 FRAC-10	Mohave	AMC393374
AZ	U1 FRAC-11	Mohave	AMC393375
AZ	U1-2	Mohave	AMC393366
AZ	U1-3	Mohave	AMC393367
AZ	U1-4	Mohave	AMC393368
AZ	U1-5	Mohave	AMC393369
AZ	14 - 1	Coconino	AMC386199
AZ	14 - 2	Coconino	AMC386200
AZ	14 - 3	Coconino	AMC386201
AZ	14 - 4	Coconino	AMC386202
AZ	23 - 1	Coconino	AMC386220
AZ	23 - 2	Coconino	AMC386222
AZ	23 - 3	Coconino	AMC386224
AZ	23 - 4	Coconino	AMC386225
AZ	23 - 5	Coconino	AMC386227
AZ	23 - 6	Coconino	AMC386229
AZ	AZ # 91	Coconino	AMC363351
AZ	AZ # 92	Coconino	AMC363352
AZ	AZ # 93	Coconino	AMC363353
AZ	AZ # 94	Coconino	AMC363354
AZ	AZ # 95	Coconino	AMC363355
AZ	AZ # 96	Coconino	AMC363356
AZ	AZ # 97	Coconino	AMC363117
AZ	AZ # 98	Coconino	AMC363118
AZ	AZ # 99	Coconino	AMC363119
AZ	AZ #100	Coconino	AMC363120
AZ	AZ #101	Coconino	AMC363121
AZ	AZ #102	Coconino	AMC363122
AZ	AZ #117	Coconino	AMC363140
AZ	AZ #118	Coconino	AMC363141
AZ	AZ #224	Coconino	AMC363383
AZ	AZ #284	Coconino	AMC363142
AZ	AZ #285	Coconino	AMC363143
AZ	AZ #286	Coconino	AMC363144
AZ	AZ #287	Coconino	AMC363145
AZ	AZ #288	Coconino	AMC363146
AZ	AZ #289	Coconino	AMC363147
AZ	AZ #290	Coconino	AMC363443

RECEIVED
 PLM AZ STATE OFFICE
 2016 AUG - 30 10:22 AM
 HOENIX, ARIZONA

H. Findlay Tank/North Rim

State	Name	County	Serial #
AZ	AZ #291	Coconino	AMC363444
AZ	AZ #292	Coconino	AMC363445
AZ	AZ #293	Coconino	AMC363446
AZ	AZ #294	Coconino	AMC363447
AZ	AZ #295	Coconino	AMC363448
AZ	CWP 1	Coconino	AMC364785
AZ	CWP 2	Coconino	AMC364786
AZ	CWP 3	Coconino	AMC364787
AZ	CWP 4	Coconino	AMC364788
AZ	CWP 5	Coconino	AMC364789
AZ	CWP 6	Coconino	AMC364790
AZ	CWP 7	Coconino	AMC364791
AZ	CWP 8	Coconino	AMC364792
AZ	CWP 9	Coconino	AMC364793
AZ	CWP 10	Coconino	AMC364794
AZ	M-43-3	Coconino	AMC386398
AZ	WE 19	Coconino	AMC361873
AZ	23 - 1	Mohave	AMC386219
AZ	23 - 2	Mohave	AMC386221
AZ	23 - 3	Mohave	AMC386223
AZ	23 - 5	Mohave	AMC386228
AZ	23 - 7	Mohave	AMC386231
AZ	23 - 8	Mohave	AMC386232
AZ	23 - 9	Mohave	AMC386233
AZ	23 - 10	Mohave	AMC386234
AZ	AMB- 3	Mohave	AMC386247
AZ	AMB- 4	Mohave	AMC386248
AZ	AMB- 5	Mohave	AMC386249
AZ	AMB- 6	Mohave	AMC386250
AZ	AMB- 7	Mohave	AMC386251
AZ	AMB- 8	Mohave	AMC386252
AZ	AMB- 9	Mohave	AMC386253
AZ	AMB-10	Mohave	AMC386254
AZ	AMB-11	Mohave	AMC386255
AZ	AMB-12	Mohave	AMC386256
AZ	AMB-13	Mohave	AMC386257
AZ	AMB-14	Mohave	AMC386258
AZ	AZ # 55	Mohave	AMC363324
AZ	AZ # 56	Mohave	AMC363325
AZ	AZ # 57	Mohave	AMC363326
AZ	AZ # 58	Mohave	AMC363327
AZ	AZ # 59	Mohave	AMC363328
AZ	AZ # 60	Mohave	AMC363329
AZ	AZ # 61	Mohave	AMC363330

RECEIVED
 PLM AZ STATE OFFICE
 AUG - 20 2019
 PHOENIX, ARIZONA

H. Findlay Tank/North Rim

State	Name	County	Serial #
AZ	AZ # 62	Mohave	AMC363331
AZ	AZ # 63	Mohave	AMC363332
AZ	AZ # 64	Mohave	AMC363333
AZ	AZ # 65	Mohave	AMC363334
AZ	AZ # 66	Mohave	AMC363335
AZ	AZ # 67	Mohave	AMC363336
AZ	AZ # 68	Mohave	AMC363337
AZ	AZ # 69	Mohave	AMC363338
AZ	AZ # 70	Mohave	AMC363339
AZ	AZ # 71	Mohave	AMC363340
AZ	AZ # 72	Mohave	AMC363341
AZ	AZ # 73	Mohave	AMC363342
AZ	AZ # 74	Mohave	AMC363343
AZ	AZ # 75	Mohave	AMC363344
AZ	AZ # 77	Mohave	AMC363109
AZ	AZ # 79	Mohave	AMC363110
AZ	AZ # 81	Mohave	AMC363111
AZ	AZ # 83	Mohave	AMC363112
AZ	AZ # 84	Mohave	AMC363345
AZ	AZ # 85	Mohave	AMC363346
AZ	AZ # 86	Mohave	AMC363347
AZ	AZ # 87	Mohave	AMC363348
AZ	AZ # 88	Mohave	AMC363349
AZ	AZ # 89	Mohave	AMC363350
AZ	AZ # 90	Mohave	AMC363113
AZ	AZ #103	Mohave	AMC363123
AZ	AZ #104	Mohave	AMC363124
AZ	AZ #105	Mohave	AMC363125
AZ	AZ #106	Mohave	AMC363126
AZ	AZ #107	Mohave	AMC363127
AZ	AZ #108	Mohave	AMC363128
AZ	AZ #109	Mohave	AMC363129
AZ	AZ #110	Mohave	AMC363130
AZ	AZ #111	Mohave	AMC363131
AZ	AZ #112	Mohave	AMC363132
AZ	AZ #113	Mohave	AMC363133
AZ	AZ #114	Mohave	AMC363134
AZ	AZ #115	Mohave	AMC363135
AZ	AZ #116	Mohave	AMC363136
AZ	AZ #200	Mohave	AMC363114
AZ	AZ #201	Mohave	AMC363115
AZ	AZ #202	Mohave	AMC363116
AZ	AZ #203	Mohave	AMC363357
AZ	AZ #204	Mohave	AMC363358

RECEIVED
 BLM AZ STATE OFFICE
 AUG - 9 2016
 PHOENIX, ARIZONA

H. Findlay Tank/North Rim			
State	Name	County	Serial #
AZ	AZ #205	Mohave	AMC363359
AZ	AZ #206	Mohave	AMC363360
AZ	AZ #207	Mohave	AMC363361
AZ	AZ #208	Mohave	AMC363362
AZ	AZ #209	Mohave	AMC363363
AZ	AZ #210	Mohave	AMC363364
AZ	AZ #211	Mohave	AMC363365
AZ	AZ #212	Mohave	AMC363366
AZ	AZ #213	Mohave	AMC363367
AZ	AZ #214	Mohave	AMC363368
AZ	AZ #215	Mohave	AMC363369
AZ	AZ #216	Mohave	AMC363370
AZ	AZ #217	Mohave	AMC363371
AZ	AZ #218	Mohave	AMC363372
AZ	AZ #219	Mohave	AMC363373
AZ	AZ #220	Mohave	AMC363379
AZ	AZ #220A	Mohave	AMC363374
AZ	AZ #221	Mohave	AMC363380
AZ	AZ #221A	Mohave	AMC363375
AZ	AZ #222	Mohave	AMC363381
AZ	AZ #222A	Mohave	AMC363376
AZ	AZ #223	Mohave	AMC363382
AZ	AZ #223A	Mohave	AMC363377
AZ	AZ #224	Mohave	AMC363383
AZ	AZ #224A	Mohave	AMC363378
AZ	AZ #225	Mohave	AMC363384
AZ	AZ #226	Mohave	AMC363385
AZ	AZ #227	Mohave	AMC363386
AZ	AZ #228	Mohave	AMC363387
AZ	AZ #229	Mohave	AMC363388
AZ	AZ #230	Mohave	AMC363389
AZ	AZ #231	Mohave	AMC363390
AZ	AZ #232	Mohave	AMC363391
AZ	AZ #233	Mohave	AMC363392
AZ	AZ #234	Mohave	AMC363393
AZ	AZ #235	Mohave	AMC368816
AZ	AZ #236	Mohave	AMC368817
AZ	AZ #237	Mohave	AMC368818
AZ	AZ #238	Mohave	AMC368819
AZ	AZ #239	Mohave	AMC368820
AZ	AZ #240	Mohave	AMC368821
AZ	AZ #241	Mohave	AMC368822
AZ	AZ #242	Mohave	AMC368823
AZ	AZ #243	Mohave	AMC368824

DUP

RECEIVED
 AZ STATE OFFICE
 2016 AUG -9 2:07
 HOBI XIN BOH

H. Findlay Tank/North Rim

State	Name	County	Serial #
AZ	AZ #244	Mohave	AMC368825
AZ	AZ #245	Mohave	AMC368826
AZ	AZ #245 B	Mohave	AMC368828
AZ	AZ #245 C	Mohave	AMC368829
AZ	AZ #245A	Mohave	AMC368827
AZ	AZ #246	Mohave	AMC368830
AZ	AZ #247	Mohave	AMC368831
AZ	AZ #248	Mohave	AMC363407
AZ	AZ #249	Mohave	AMC363408
AZ	AZ #250	Mohave	AMC363409
AZ	AZ #251	Mohave	AMC363410
AZ	AZ #252	Mohave	AMC363411
AZ	AZ #253	Mohave	AMC363412
AZ	AZ #254	Mohave	AMC363413
AZ	AZ #255	Mohave	AMC363414
AZ	AZ #256	Mohave	AMC363415
AZ	AZ #257	Mohave	AMC363416
AZ	AZ #258	Mohave	AMC363417
AZ	AZ #259	Mohave	AMC363418
AZ	AZ #260	Mohave	AMC363419
AZ	AZ #261	Mohave	AMC363420
AZ	AZ #262	Mohave	AMC363421
AZ	AZ #263	Mohave	AMC363422
AZ	AZ #274	Mohave	AMC363433
AZ	AZ #275	Mohave	AMC363434
AZ	AZ #276	Mohave	AMC363435
AZ	AZ #277	Mohave	AMC363436
AZ	AZ #278	Mohave	AMC363437
AZ	AZ #279	Mohave	AMC363438
AZ	AZ #280	Mohave	AMC363439
AZ	AZ #281	Mohave	AMC363440
AZ	AZ #282	Mohave	AMC363441
AZ	AZ #283	Mohave	AMC363442
AZ	BK # 1	Mohave	AMC388232
AZ	BK # 2	Mohave	AMC388233
AZ	BX 25	Mohave	AMC374146
AZ	BX 26	Mohave	AMC374147
AZ	BX 27	Mohave	AMC374148
AZ	BX 28	Mohave	AMC374149
AZ	BX 29	Mohave	AMC374150
AZ	BX 30	Mohave	AMC374151
AZ	BX 31	Mohave	AMC374152
AZ	BX 32	Mohave	AMC374153
AZ	BX 33	Mohave	AMC374154

RECEIVED
 AZ STATE POLICE
 2016 AUG -9 12:07
 PHOENIX, ARIZONA

H. Findlay Tank/North Rim			
State	Name	County	Serial #
AZ	BX 34	Mohave	AMC374155
AZ	BX 35	Mohave	AMC374156
AZ	BX 36	Mohave	AMC374157
AZ	BX 37	Mohave	AMC374158
AZ	BX 38	Mohave	AMC374159
AZ	BX 39	Mohave	AMC374160
AZ	BX 40	Mohave	AMC374161
AZ	BX 41	Mohave	AMC374162
AZ	BX 42	Mohave	AMC374163
AZ	BX 43	Mohave	AMC374164
AZ	BX 44	Mohave	AMC374165
AZ	BX 45	Mohave	AMC374166
AZ	BX 46	Mohave	AMC374167
AZ	BX 47	Mohave	AMC374168
AZ	BX 48	Mohave	AMC374169
AZ	BX 49	Mohave	AMC374170
AZ	BX 50	Mohave	AMC374171
AZ	BX 51	Mohave	AMC374172
AZ	BX 52	Mohave	AMC374173
AZ	BX 53	Mohave	AMC374174
AZ	BX 54	Mohave	AMC374175
AZ	BX 55	Mohave	AMC374176
AZ	BX 56	Mohave	AMC374177
AZ	BX 57	Mohave	AMC374178
AZ	BX 58	Mohave	AMC374179
AZ	BX 59	Mohave	AMC374180
AZ	BX 60	Mohave	AMC374181
AZ	BX 61	Mohave	AMC374182
AZ	BX 62	Mohave	AMC374183
AZ	BX 63	Mohave	AMC374184
AZ	BX 64	Mohave	AMC374185
AZ	BX 65	Mohave	AMC374186
AZ	BX 66	Mohave	AMC374187
AZ	BX 67	Mohave	AMC374188
AZ	BX 68	Mohave	AMC374189
AZ	BX 69	Mohave	AMC374190
AZ	BX 70	Mohave	AMC374191
AZ	BX 71	Mohave	AMC374192
AZ	BX 72	Mohave	AMC374193
AZ	BX 73	Mohave	AMC374194
AZ	BX 74	Mohave	AMC374195
AZ	BX 75	Mohave	AMC374196
AZ	BX 77	Mohave	AMC374198
AZ	BX 78	Mohave	AMC374199

PHOENIX, ARIZONA

2016 AUG - 9 2:07

RECEIVED
FLM AZ STATE OFFICE

H. Findlay Tank/North Rim			
State	Name	County	Serial #
AZ	BX 79	Mohave	AMC374200
AZ	BX 80	Mohave	AMC374201
AZ	BX 81	Mohave	AMC374202
AZ	BX 82	Mohave	AMC374203
AZ	BX 83	Mohave	AMC374204
AZ	BX 84	Mohave	AMC374205
AZ	BX 85	Mohave	AMC374206
AZ	BX 86	Mohave	AMC374207
AZ	BX 87	Mohave	AMC374208
AZ	BX 88	Mohave	AMC374209
AZ	BX 89	Mohave	AMC374210
AZ	BX 91	Mohave	AMC374212
AZ	BX 92	Mohave	AMC374213
AZ	BX 93	Mohave	AMC374214
AZ	BX 94	Mohave	AMC374215
AZ	BX 96	Mohave	AMC374217
AZ	BX 97	Mohave	AMC374218
AZ	BX 98	Mohave	AMC374219
AZ	BX 99	Mohave	AMC374220
AZ	BX 101	Mohave	AMC374222
AZ	BX 102	Mohave	AMC374223
AZ	BX 103	Mohave	AMC374224
AZ	BX 104	Mohave	AMC374225
AZ	BX 106	Mohave	AMC374227
AZ	BX 107	Mohave	AMC374228
AZ	BX 108	Mohave	AMC374229
AZ	BX 109R	Mohave	AMC393472
AZ	BX 110R	Mohave	AMC393471
AZ	BX 111	Mohave	AMC374232
AZ	BX 112	Mohave	AMC374233
AZ	BX 114	Mohave	AMC374235
AZ	BX 115	Mohave	AMC374236
AZ	BX 116	Mohave	AMC374237
AZ	BX 117	Mohave	AMC374238
AZ	BX 118	Mohave	AMC374239
AZ	BX 119	Mohave	AMC374240
AZ	BX 120	Mohave	AMC374241
AZ	BX 123	Mohave	AMC374244
AZ	BX 124	Mohave	AMC374245
AZ	BX 125	Mohave	AMC374246
AZ	BX 126	Mohave	AMC374247
AZ	BX 127	Mohave	AMC374248
AZ	BX 128	Mohave	AMC374249
AZ	CWP 1	Mohave	AMC364785

RECEIVED
 PLM AZ STATE OFFICE
 2016 AUG 9 10:27
 JOHN XIN ZHANG

- dup

H. Findlay Tank/North Rim

State	Name	County	Serial #
AZ	CWP 2	Mohave	AMC364786
AZ	GBH-1	Mohave	AMC386311
AZ	GBH-2	Mohave	AMC386312
AZ	GBH-3	Mohave	AMC386313
AZ	GBH-4	Mohave	AMC386314
AZ	GRAMA 1-1	Mohave	AMC386315
AZ	GRAMA 1-2	Mohave	AMC386316
AZ	H-1	Mohave	AMC375918
AZ	H-2	Mohave	AMC375919
AZ	H-3	Mohave	AMC375920
AZ	KAI # 1	Mohave	AMC370610
AZ	KAI # 2	Mohave	AMC370611
AZ	KAI # 3	Mohave	AMC370612
AZ	KAI # 4	Mohave	AMC370613
AZ	KAI # 5	Mohave	AMC370614
AZ	KAI # 6	Mohave	AMC370615
AZ	KAI # 7	Mohave	AMC370616
AZ	KAI # 8	Mohave	AMC370617
AZ	KAI # 9	Mohave	AMC370618
AZ	KAI #10	Mohave	AMC370619
AZ	LOLA 1	Mohave	AMC379096
AZ	LOLA 2	Mohave	AMC379097
AZ	LOLA 3	Mohave	AMC379098
AZ	LOLA 4	Mohave	AMC379099
AZ	M-13-1	Mohave	AMC386336
AZ	M-13-3	Mohave	AMC389861
AZ	M-13-4	Mohave	AMC389862
AZ	M-14-1	Mohave	AMC388245
AZ	M-14-2	Mohave	AMC388246
AZ	M-14-3	Mohave	AMC388247
AZ	M-14-4	Mohave	AMC388248
AZ	M-15-1	Mohave	AMC388240
AZ	M-19-1	Mohave	AMC388249
AZ	M-19-2	Mohave	AMC388250
AZ	M-19-3	Mohave	AMC388251
AZ	M-20-1	Mohave	AMC388242
AZ	M-20-2	Mohave	AMC388243
AZ	M-20-3	Mohave	AMC388244
AZ	M-24-1	Mohave	AMC386357
AZ	M-24-2	Mohave	AMC386358
AZ	M-28-3	Mohave	AMC386361
AZ	M-28-9	Mohave	AMC386364
AZ	M-28-A-2	Mohave	AMC391848
AZ	M-36-1	Mohave	AMC386379

-pur

RECEIVED
 BLM AZ STATE OFFICE
 2016 AUG 29 P 2:06
 HOENIX, ARIZONA

H. Findlay Tank/North Rim

State	Name	County	Serial #
AZ	M-36-2	Mohave	AMC386380
AZ	M-36-3	Mohave	AMC386381
AZ	M-36-4	Mohave	AMC390966
AZ	M-37-1	Mohave	AMC386382
AZ	M-37-2	Mohave	AMC386383
AZ	M-37-3	Mohave	AMC388257
AZ	M-38-1	Mohave	AMC386384
AZ	M-38-2	Mohave	AMC386385
AZ	M-38-3	Mohave	AMC388253
AZ	M-39-1	Mohave	AMC386386
AZ	M-39-2	Mohave	AMC386387
AZ	M-39-3	Mohave	AMC386388
AZ	M-39-4	Mohave	AMC386389
AZ	M-39-5	Mohave	AMC391843
AZ	M-39-6	Mohave	AMC391844
AZ	M-40-1	Mohave	AMC386390
AZ	M-40-2	Mohave	AMC386391
AZ	M-41-1	Mohave	AMC386392
AZ	M-41-2	Mohave	AMC386393
AZ	M-41-3	Mohave	AMC391842
AZ	M-42-1	Mohave	AMC386394
AZ	M-42-2	Mohave	AMC386395
AZ	M-42-3	Mohave	AMC388254
AZ	M-47-2	Mohave	AMC386404
AZ	M-47-3	Mohave	AMC386405
AZ	M-47-4	Mohave	AMC386406
AZ	M-52-2	Mohave	AMC386409
AZ	M-52-3	Mohave	AMC386410
AZ	M-54-A-1	Mohave	AMC391850
AZ	M-54-A-2	Mohave	AMC391849
AZ	MILLIE 1	Mohave	AMC374305
AZ	MILLIE 2	Mohave	AMC374306
AZ	MILLIE 4	Mohave	AMC374308
AZ	MITT - 5	Mohave	AMC386424
AZ	MITT - 6	Mohave	AMC386425
AZ	MITT - 7	Mohave	AMC386426
AZ	MITT - 8	Mohave	AMC386427
AZ	MITT - 9	Mohave	AMC386428
AZ	MITT - 10	Mohave	AMC386429
AZ	MITT - 11	Mohave	AMC386430
AZ	MITT - 12	Mohave	AMC386431
AZ	MITT - 13	Mohave	AMC386432
AZ	MITT - 14	Mohave	AMC386433
AZ	MITT - 15	Mohave	AMC386434

RECEIVED
 DLN AZ STATE OFFICE
 2018 AUG 9 2 06 PM
 PHOENIX ARIZONA

H. Findlay Tank/North Rim			
State	Name	County	Serial #
AZ	MITT - 16	Mohave	AMC386435
AZ	NATE-1	Mohave	AMC386329
AZ	NATE-2	Mohave	AMC386330
AZ	OH-1	Mohave	AMC386436
AZ	OH-2	Mohave	AMC386437
AZ	OH-3	Mohave	AMC386438
AZ	OH-4	Mohave	AMC386439
AZ	OH-5	Mohave	AMC386440
AZ	OH-6	Mohave	AMC386441
AZ	OH-7	Mohave	AMC386442
AZ	OH-8	Mohave	AMC386443
AZ	R-2-1	Mohave	AMC386444
AZ	R-2-2	Mohave	AMC386445
AZ	RC0-1	Mohave	AMC386446
AZ	RC0-2	Mohave	AMC386447
AZ	RC0-3	Mohave	AMC386448
AZ	RON-3	Mohave	AMC386451
AZ	SPIKE 1A	Mohave	AMC396413
AZ	SPIKE 2A	Mohave	AMC396414
AZ	SS 3-1A	Mohave	AMC396415
AZ	SS 3-2A	Mohave	AMC396416
AZ	SS 5-1A	Mohave	AMC396417
AZ	SS 5-2A	Mohave	AMC396418
AZ	SS-2-1	Mohave	AMC386463
AZ	SS-2-2	Mohave	AMC386464
AZ	SS-5-3	Mohave	AMC391846
AZ	SS-5-4	Mohave	AMC391847
AZ	STAR-1	Mohave	AMC364102
AZ	STAR-2	Mohave	AMC364103
AZ	STAR-3	Mohave	AMC364104
AZ	STAR-4	Mohave	AMC364105
AZ	STAR-5	Mohave	AMC364106
AZ	STAR-6	Mohave	- AMC364107
AZ	STAR-7	Mohave	- AMC364108
AZ	STAR-8	Mohave	AMC364109
AZ	STAR-9	Mohave	AMC364110
AZ	STAR-10	Mohave	AMC364111
AZ	STAR-11	Mohave	AMC364112
AZ	STAR-12	Mohave	AMC364113
AZ	STAR-13	Mohave	AMC364114
AZ	STAR-14	Mohave	AMC364115
AZ	STAR-15	Mohave	AMC364116
AZ	STAR-16	Mohave	- AMC364117
AZ	STAR-17	Mohave	AMC364118

NU STP
EXPL 1

RECEIVED
AZ STATE OFFICE
2016 AUG 9 2:06
PHOENIX, ARIZONA

- RECEIVED QED FOR 4 CLAIMS 10/14/16.
240216

H. Findlay Tank/North Rim

State	Name	County	Serial #
AZ	STAR-18	Mohave	AMC364119
AZ	STAR-19	Mohave	AMC364120
AZ	STAR-20	Mohave	AMC364121
AZ	STAR-21	Mohave	AMC364122
AZ	STAR-22	Mohave	AMC364123
AZ	STAR-23	Mohave	AMC364124
AZ	STAR-24	Mohave	AMC364125
AZ	STAR-25	Mohave	AMC364126
AZ	STAR-26	Mohave	AMC364127
AZ	STAR-27	Mohave	AMC364128
AZ	STAR-28	Mohave	AMC364129
AZ	STAR-29	Mohave	AMC364130
AZ	STAR-30	Mohave	AMC364131
AZ	STAR-31	Mohave	AMC364132
AZ	STAR-32	Mohave	AMC364133
AZ	STAR-33	Mohave	AMC364134
AZ	STAR-34	Mohave	AMC364135
AZ	STAR-35	Mohave	AMC364136
AZ	STAR-36	Mohave	AMC364137
AZ	STAR-37	Mohave	AMC364138
AZ	STAR-38	Mohave	AMC364139
AZ	TNL-1	Mohave	AMC386475
AZ	TNL-2	Mohave	AMC386476
AZ	TNL-3	Mohave	AMC386477
AZ	TNL-4	Mohave	AMC386478
AZ	TNL-5	Mohave	AMC386479
AZ	TNL-6	Mohave	AMC386480
AZ	UNIT 5-1A	Mohave	AMC396411
AZ	UNIT 5-2A	Mohave	AMC396412
AZ	WC-2-1	Mohave	AMC389425
AZ	WC-2-2	Mohave	AMC389426
AZ	WC-2-3	Mohave	AMC389427
AZ	WC-3-1	Mohave	AMC389428
AZ	WC-3-2	Mohave	AMC389429
AZ	WC-3-3	Mohave	AMC389430
AZ	WE 13	Mohave	AMC361867
AZ	WE 14	Mohave	AMC361868
AZ	WE 15	Mohave	AMC361869
AZ	WE 16	Mohave	AMC361870
AZ	WE 17	Mohave	AMC361871
AZ	WE 18	Mohave	AMC361872
AZ	WE 19	Mohave	AMC361873
AZ	WE 20	Mohave	AMC361874
AZ	WE 21	Mohave	AMC361875

All STAR
 Expl U

PHOENIX, ARIZONA
 2016 AUG -9 2:09

RECEIVED
 BLM AZ STATE OFFICE

dm

H. Findlay Tank/North Rim			
State	Name	County	Serial #
AZ	WE 22	Mohave	AMC361876
AZ	WE 23	Mohave	AMC361877
AZ	WE 24	Mohave	AMC361878
AZ	WE 25	Mohave	AMC361879
AZ	WHY-1	Mohave	AMC389431
AZ	WHY-2	Mohave	AMC389432
AZ	WHY-3	Mohave	AMC389433
AZ	WOODY 1	Mohave	AMC374317
AZ	WOODY 2	Mohave	AMC374318
AZ	WOODY 3	Mohave	AMC374319
AZ	WOODY 4	Mohave	AMC374320
AZ	WOODY 5	Mohave	AMC374321
AZ	WOODY 6	Mohave	AMC374322

I. South Rim			
State	Name	County	Serial #
AZ	SM19-1	Coconino	AMC388298
AZ	SM19-3	Coconino	AMC388300
AZ	SM19-5	Coconino	AMC388302

AZ CLAIMS
799
285

RECEIVED
RLM AZ STATE OFFICE
2016 AUG - 9 P 2: 06
PHOENIX, ARIZONA

United States Department of the Interior
Bureau of Land Management
 DIV OF LANDS, MINRLS & ENERGY
 ONE N CENTRAL AVE
 PHOENIX, AZ 85004 -4427
 Phone: 602-417-9200

Receipt

No: 3624691

Transaction #: 3728437	
Date of Transaction: 08/09/2016	
CUSTOMER:	
URANIUM ONE AMERICAS INC 907 N POPLAR ST STE 260 CASPER, WY 82601-1310 US	

LINE #	QTY	DESCRIPTION	REMARKS	UNIT PRICE	TOTAL
1	1.00	LOCATABLE MINERALS / MINING CLAIMS- NOT NEW-UNADJUD, ONE AUTH NO. ONLY / MINING CLAIM MONEY RECEIVED CASES: AMC393370/\$4990.00	TRF (499) 457	- n/a -	4990.00
TOTAL:					\$4,990.00

REFUND \$40.00 19 SEP 16

PAYMENT INFORMATION			
1	AMOUNT:	4990.00	POSTMARKED: N/A
	TYPE:	CHECK	RECEIVED: 08/09/2016
	CHECK NO:	0070	
	NAME:	ANFIELD RESOURCES HOLDING CORP 608-1199 W PENDER ST VANCOUVER BC V6E 2R1 CA	

REMARKS

This receipt was generated by the automated BLM Collections and Billing System and is a paper representation of a portion of the official electronic record contained therein.

AC 398 - NO QCD RECEIVED WITHIN ALLOTTED TIME. EARNED MONEY, 7 NOV 16 10

ENTERED
 AUG 12 2016
 BY: *[Signature]*

Form 1370-18
(July 1984)

UNITED STATES
DEPARTMENT OF THE INTERIOR
BUREAU OF LAND MANAGEMENT

170575

Date 08/09/16 TRANSFERS
Received \$ 4990.00 (499 claims) CHK # 0070
On account of Anfield Resources Holding Corp
3346 W Guadalupe Rd
Received from: Apache Junction AZ 85120
CHECK: 608-1199 W PENDER ST
VANCOVER B.C. VEE 2R1

TEMPORARY RECEIPT

Credit is subject to
clearing of any checks
**This is not a permit,
license, or lease.**

Eric [Signature]

ACCOUNTING OFFICE

Rec. 3674691

Authorized Date09/19/2016

Instructions to Accounts AZ BLM REFUND TO ANFIELD RESOURCES HOLDING CORP \$40.00
FOR OVERPAYMENT ON AMC393370 RECEIPT #3624691. IO

Login ID7196

Entry Date09/19/2016

Total Amount\$40.00

December 11, 2009

Bureau of Land Management
Arizona State Office
One North Central Ave., Suite 800
Phoenix, AZ 85004-4427
Attn: Susie

RECEIVED
BLM AZ STATE OFFICE
2009 JAN - 14 A 7:50
PHOENIX, ARIZONA

Re: Notice of Merger and Address Change
Clearwater Resources Inc. merged with and into Uranium One Exploration U.S.A. Inc.

To Whom It May Concern:

Effective November 12, 2009, Clearwater Resources Inc., an Arizona corporation, merged with and into Uranium One Exploration U.S.A. Inc., a Delaware corporation. The documentation was filed with the Arizona Secretary of State on November 12, 2009; a copy is enclosed for your records.

We have enclosed a check in the amount of \$450 as payment for the \$10 per claim transfer of interest fee, along with a list of the 45 unpatented mining claims held by Clearwater Resources Inc.


Please see that all records pertaining to these mining claims correctly reflect the transfer of interest from Clearwater Resources Inc. to Uranium One Exploration U.S.A. Inc. which resulted from the merger. Also, please assure that the following address is associated with these claims:

Uranium One Exploration U.S.A. Inc.
8055 E. Tufts Avenue, Suite 500
Denver, CO 80237
303-325-0115 (phone)
303-325-0110 (fax)

All future correspondence related to these mining claims should be routed to the above name and address.

If you have any questions or need additional information, please call me at (303) 325-0115.

Sincerely,


Gordon Peake
Vice President of Lands

ENTERED
JAN 14 2010

Clearwater Resources Inc, merged with and into Uranium One Exploration U.S.A. Inc.
 Arizona unpatented mining claims

Attachment to Arizona BLM State Office merger and address change notification letter

Claim ID	WE/CWP	Name	Locality	Year	Effective Date	Section	Owner	Address	APN
AMC361855	WE 1	Coconino	A Lode	2010	3/26/2004	14 0280N 0030E 006	NW SW	Clearwater Resources Inc.	Box 3215, Evergreen, CO 80437
AMC361856	WE 2	Coconino	A Lode	2010	3/26/2004	14 0280N 0030E 006	NW SW	Clearwater Resources Inc.	Box 3215, Evergreen, CO 80437
AMC361857	WE 3	Coconino	A Lode	2009	3/26/2004	14 0280N 0030E 006	All	Clearwater Resources Inc.	Box 3215, Evergreen, CO 80437
AMC361858	WE 4	Coconino	A Lode	2010	3/26/2004	14 0290N 0030E 021	SW	Clearwater Resources Inc.	Box 3215, Evergreen, CO 80437
AMC361859	WE 5	Coconino	A Lode	2010	3/26/2004	14 0290N 0030E 021	NW SW	Clearwater Resources Inc.	Box 3215, Evergreen, CO 80437
AMC361860	WE 6	Coconino	A Lode	2010	3/26/2004	14 0290N 0030E 021	SW	Clearwater Resources Inc.	Box 3215, Evergreen, CO 80437
AMC361861	WE 7	Coconino	A Lode	2010	3/26/2004	14 0290N 0030E 021	NW SW	Clearwater Resources Inc.	Box 3215, Evergreen, CO 80437
AMC361862	WE 8	Coconino	A Lode	2010	3/26/2004	14 0290N 0030E 021	SW	Clearwater Resources Inc.	Box 3215, Evergreen, CO 80437
AMC361863	WE 9	Coconino	A Lode	2010	3/26/2004	14 0280N 0040E 005	SE	Clearwater Resources Inc.	Box 3215, Evergreen, CO 80437
AMC361864	WE 10	Coconino	A Lode	2010	3/27/2004	14 0280N 0040E 005	SE	Clearwater Resources Inc.	Box 3215, Evergreen, CO 80437
AMC361865	WE 11	Coconino	A Lode	2010	3/28/2004	14 0280N 0040E 005	SE	Clearwater Resources Inc.	Box 3215, Evergreen, CO 80437
AMC361866	WE 12	Coconino	A Lode	2010	3/29/2004	14 0280N 0040E 021	SE	Clearwater Resources Inc.	Box 3215, Evergreen, CO 80437
AMC361867	WE 13	Mohave	A Lode	2010	3/31/2004	14 0280N 0040E 022	SW	Clearwater Resources Inc.	Box 3215, Evergreen, CO 80437
AMC361868	WE 14	Mohave	A Lode	2010	4/1/2004	14 0380N 0040W 034	NE	Clearwater Resources Inc.	Box 3215, Evergreen, CO 80437
AMC361869	WE 15	Mohave	A Lode	2010	4/2/2004	14 0380N 0040W 034	NE	Clearwater Resources Inc.	Box 3215, Evergreen, CO 80437
AMC361870	WE 16	Mohave	A Lode	2010	4/4/2004	14 0380N 0040W 035	NW	Clearwater Resources Inc.	Box 3215, Evergreen, CO 80437
AMC361871	WE 17	Mohave	A Lode	2010	4/5/2004	14 0380N 0040W 013	NW	Clearwater Resources Inc.	Box 3215, Evergreen, CO 80437
AMC361872	WE 18	Mohave	A Lode	2010	4/6/2004	14 0380N 0040W 013	NW	Clearwater Resources Inc.	Box 3215, Evergreen, CO 80437
AMC361873	WE 19	Coconino	A Lode	2010	4/7/2004	14 0380N 0040W 013	NW	Clearwater Resources Inc.	Box 3215, Evergreen, CO 80437
AMC361874	WE 20	Mohave	A Lode	2010	4/8/2004	14 0370N 0030W 016	NW	Clearwater Resources Inc.	Box 3215, Evergreen, CO 80437
AMC361875	WE 21	Mohave	A Lode	2010	4/10/2004	14 0370N 0030W 017	NE	Clearwater Resources Inc.	Box 3215, Evergreen, CO 80437
AMC361876	WE 22	Mohave	A Lode	2010	4/11/2004	14 0360N 0060W 024	NW SW	Clearwater Resources Inc.	Box 3215, Evergreen, CO 80437
AMC361877	WE 23	Mohave	A Lode	2010	4/12/2004	14 0360N 0060W 024	NW SW	Clearwater Resources Inc.	Box 3215, Evergreen, CO 80437
AMC361878	WE 24	Mohave	A Lode	2010	4/13/2004	14 0360N 0060W 024	NW SW	Clearwater Resources Inc.	Box 3215, Evergreen, CO 80437
AMC361879	WE 25	Mohave	A Lode	2010	4/14/2004	14 0360N 0050W 020	SW	Clearwater Resources Inc.	Box 3215, Evergreen, CO 80437
C364785	CWP 1	Coconino	A Lode	2010	4/15/2004	14 0360N 0050W 020	SW	Clearwater Resources Inc.	Box 3215, Evergreen, CO 80437
AMC364786	CWP 2	Mohave	A Lode	2010	4/16/2004	14 0390N 0030W 022	NW SW	Clearwater Resources Inc.	Box 3215, Evergreen, CO 80437
AMC364787	CWP 3	Coconino	A Lode	2010	4/19/2004	14 0390N 0030W 027	SW	Clearwater Resources Inc.	Box 3215, Evergreen, CO 80437
AMC364788	CWP 4	Mohave	A Lode	2010	4/22/2004	14 0390N 0030W 027	SW SE	Clearwater Resources Inc.	Box 3215, Evergreen, CO 80437
AMC364789	CWP 5	Coconino	A Lode	2010	4/24/2004	14 0390N 0030W 027	NE NW	Clearwater Resources Inc.	Box 3215, Evergreen, CO 80437
AMC364790	CWP 6	Mohave	A Lode	2010	4/26/2004	14 0390N 0030W 027	NW	Clearwater Resources Inc.	Box 3215, Evergreen, CO 80437
AMC364790	CWP 6	Coconino	A Lode	2010	4/28/2004	14 0390N 0030W 027	NE NW	Clearwater Resources Inc.	Box 3215, Evergreen, CO 80437



Clearwater Resources Inc, merged with and into Uranium One Exploration U.S.A. Inc.
Arizona unpatented mining claims

Attachment to Arizona BLM State Office merger and address change notification letter

AMC364791	CWP 7	Mohave	A	Lode	2010	4/30/2004	14 0390N 0030W 027	NW	Clearwater Resources Inc.	Box 3215, Evergreen, CO 80437	2226363
AMC364792	CWP 8	Coconino	A	Lode	2010	5/2/2004	14 0390N 0030W 027	NE NW	Clearwater Resources Inc.	Box 3215, Evergreen, CO 80437	2226363
AMC364793	CWP 9	Coconino	A	Lode	2010	5/4/2004	14 0390N 0030W 022	SW	Clearwater Resources Inc.	Box 3215, Evergreen, CO 80437	2226363
AMC364794	CWP 10	Coconino	A	Lode	2010	5/5/2004	14 0390N 0030W 022	SW SE	Clearwater Resources Inc.	Box 3215, Evergreen, CO 80437	2226363
AMC364795	NY 1	Coconino	A	Lode	2010	5/6/2004	14 0290N 0030E 031	NW SW	Clearwater Resources Inc.	Box 3215, Evergreen, CO 80437	2226363
AMC364796	NY 2	Coconino	A	Lode	2010	5/7/2004	14 0290N 0030E 031	All	Clearwater Resources Inc.	Box 3215, Evergreen, CO 80437	2226363
AMC364797	NY 3	Coconino	A	Lode	2010	5/8/2004	14 0290N 0030E 031	SW	Clearwater Resources Inc.	Box 3215, Evergreen, CO 80437	2226363
AMC364798	NY 4	Coconino	A	Lode	2010	5/9/2004	14 0290N 0030E 031	SW SE	Clearwater Resources Inc.	Box 3215, Evergreen, CO 80437	2226363
AMC364799	NY 5	Coconino	A	Lode	2010	5/10/2004	14 0290N 0030E 031	SW	Clearwater Resources Inc.	Box 3215, Evergreen, CO 80437	2226363
AMC364800	NY 6	Coconino	A	Lode	2010	5/11/2004	14 0290N 0030E 031	SW SE	Clearwater Resources Inc.	Box 3215, Evergreen, CO 80437	2226363
AMC364801	NY 7	Coconino	A	Lode	2010	5/12/2004	14 0290N 0030E 031	SW	Clearwater Resources Inc.	Box 3215, Evergreen, CO 80437	2226363
AMC364802	NY 8	Coconino	A	Lode	2010	5/13/2004	14 0290N 0030E 031	SW SE	Clearwater Resources Inc.	Box 3215, Evergreen, CO 80437	2226363
AMC364803	NY 9	Coconino	A	Lode	2010	5/14/2004	14 0290N 0030E 031	SW	Clearwater Resources Inc.	Box 3215, Evergreen, CO 80437	2226363
AMC364804	NY 10	Coconino	A	Lode	2010	5/15/2004	14 0290N 0030E 031	SW SE	Clearwater Resources Inc.	Box 3215, Evergreen, CO 80437	2226363
Total 45											

RECEIVED
 BLM STATE OFFICE
 2008 JAN - 4 A 7:41
 PHOENIX, ARIZONA



Delaware

PAGE 1

The First State


I, JEFFREY W. BULLOCK, SECRETARY OF STATE OF THE STATE OF DELAWARE, DO HEREBY CERTIFY THE ATTACHED IS A TRUE AND CORRECT COPY OF THE CERTIFICATE OF MERGER, WHICH MERGES:

"CLEARWATER RESOURCES INC.", AN ARIZONA CORPORATION, WITH AND INTO "URANIUM ONE EXPLORATION U.S.A. INC." UNDER THE NAME OF "URANIUM ONE EXPLORATION U.S.A. INC.", A CORPORATION ORGANIZED AND EXISTING UNDER THE LAWS OF THE STATE OF DELAWARE, AS RECEIVED AND FILED IN THIS OFFICE THE TWELFTH DAY OF NOVEMBER, A.D. 2009, AT 9:15 O'CLOCK A.M.

AND I DO HEREBY FURTHER CERTIFY THAT THE EFFECTIVE DATE OF THE AFORESAID CERTIFICATE OF MERGER IS THE TWELFTH DAY OF NOVEMBER, A.D. 2009, AT 5 O'CLOCK P.M.

A FILED COPY OF THIS CERTIFICATE HAS BEEN FORWARDED TO THE NEW CASTLE COUNTY RECORDER OF DEEDS.


RECEIVED
PLM AZ STATE OFFICE
2009 JAN - 4 A 7:41
PHOENIX, ARIZONA



4285976 8100M

091009103

You may verify this certificate online
at corp.delaware.gov/authver.shtml


Jeffrey W. Bullock, Secretary of State
AUTHENTICATION: 7637949

DATE: 11-12-09

State of Delaware
Secretary of State
Division of Corporations
Delivered 09:15 AM 11/12/2009
FILED 09:15 AM 11/12/2009
SRV 091009103 - 4285976 FILE

CERTIFICATE OF MERGER
OF
CLEARWATER RESOURCES INC.
(an Arizona corporation)
INTO
URANIUM ONE EXPLORATION U.S.A. INC.
(a Delaware corporation)

The undersigned corporation, organized and existing under and by virtue of the Delaware General Corporation Law, does hereby certify as follows:

1. The name and state of incorporation of the constituent corporations are as follows:


<u>Name</u>	<u>State of Incorporation</u>
Uranium One Exploration U.S.A. Inc.	Delaware
Clearwater Resources Inc.	Arizona

2. An Agreement and Plan of Merger has been approved, adopted, certified, executed and acknowledged by the disappearing corporation in accordance with Section 10-1103 of the Arizona Business Corporation Act and by the surviving corporation in accordance with Section 252 of the Delaware General Corporation Law.
3. The name of the surviving corporation is Uranium One Exploration U.S.A. Inc.
4. The Certificate of Incorporation of Uranium One Exploration U.S.A. Inc. shall be the Certificate of Incorporation of the surviving corporation.
5. The executed Agreement and Plan of Merger is on file at the principal place of business of the surviving corporation located at 8055 East Tufts Avenue, Suite 500, Denver, Colorado 80237.
6. A copy of the Agreement and Plan of Merger will be furnished by the surviving corporation, on request and without cost, to any stockholder of any constituent corporation.
7. The authorized capital stock of Clearwater Resources Inc., an Arizona corporation, is 1,000,000 shares of common stock. No par value.
8. The merger of the disappearing corporation into the surviving corporation shall be effective at 5:00 PM Eastern Time on the day of the filing of this Certificate of Merger.

RECEIVED
PLM AT STAFF OFFICE
2010 JAN - 4 A 7:41
DEPARTMENT OF REVENUE
ARIZONA

Dated: November 6, 2009

URANIUM ONE EXPLORATION U.S.A. INC.,
a Delaware corporation

By: 
Name: John Sibley
Title: SECRETARY

RECEIVED
DLMA STATE OFFICE
2010 JAN -4 A 7:41
PHOENIX, ARIZONA

United States Department of the Interior
Bureau of Land Management
 BUSINESS & SUPPORT SVCS DIV
 ONE N CENTRAL AVE SUITE 800
 PHOENIX, AZ 85004 -4427
 Phone: (602) 417-9200

Receipt

No: 2064061

Transaction #: 2130438	
Date of Transaction: 01/05/2010	
CUSTOMER:	URANIUM ONE EXPLORATION USA INC 8055 E TUFTS AVE STE 500 DENVER, CO 80237-2993 US

LINE #	QTY	DESCRIPTION	REMARKS	UNIT PRICE	TOTAL
1	1.00	LOCATABLE MINERALS / MINING CLAIMS-NOT NEW-UNADJUD, ONE AUTH NO. ONLY / MINING CLAIM MONEY RECEIVED CASES: AMC361855/\$450.00	TRF-45	- n/a -	450.00
TOTAL:					\$450.00

PAYMENT INFORMATION					
1	AMOUNT:	450.00	POSTMARKED:	12/11/2009	
	TYPE:	CHECK	RECEIVED:	01/04/2010	
	CHECK NO:	6780			
	NAME:	URANIUM ONE 8055 E TUFTS AVE STE 500 DENVER CO 80237-2993 US			

REMARKS

This receipt was generated by the automated BLM Collections and Billing System and is a paper representation of a portion of the official electronic record contained therein.

NOTICE!!

These documents have been scanned!

Do not place un-scanned documents beneath this notice!

Do not remove this notice from this file!

GPO Jacket No. 560-102
Print Order 61540
Rise Business Services, LLC
Job=AZ15 6/24/2019



Box Number= AZ15130



Claim Begin-End: AMC364785-AMC364804

4 Annual Filings



AZ15130-11

AMC364455-AMC364805

DEPARTMENT OF THE INTERIOR
BUREAU OF LAND MANAGEMENT
MINING CLAIMS

Run Date/Time: 8/16/2019

MC Maintenance Fees Paid Through the BLM Pay Portal
(by Date Paid)

Page 62 Of 122

CBS Receipt: 4530771

Printed For Lead File # AMC364785

Agency Tracking ID: 1565630969

Assessment Year: 2020

Number of BLM Serial Nr: 27

Paid On: 8/12/2019

Total Amount Paid: \$4,455.00

Claim Name	BLM Serial No	Lead File No	Amount Paid
AZ #15	AMC361838	AMC361830	\$165.00
AZ #16	AMC361839	AMC361830	\$165.00
WE 1	AMC361855	AMC361855	\$165.00
WE 2	AMC361856	AMC361855	\$165.00
WE 4	AMC361858	AMC361855	\$165.00
WE 6	AMC361860	AMC361855	\$165.00
WE 15	AMC361869	AMC361855	\$165.00
WE 16	AMC361870	AMC361855	\$165.00
WE 17	AMC361871	AMC361855	\$165.00
AZ #90	AMC363113	AMC363109	\$165.00
AZ #200	AMC363114	AMC363109	\$165.00
AZ #201	AMC363115	AMC363109	\$165.00
AZ #202	AMC363116	AMC363109	\$165.00
AZ #328	AMC363158	AMC363109	\$165.00
AZ #329	AMC363159	AMC363109	\$165.00
AZ #331	AMC363160	AMC363109	\$165.00
AZ #332	AMC363161	AMC363109	\$165.00
AZ #334	AMC363162	AMC363109	\$165.00
AZ #335	AMC363163	AMC363109	\$165.00
AZ #336	AMC363164	AMC363109	\$165.00
AZ #338	AMC363165	AMC363109	\$165.00
AZ #339	AMC363166	AMC363109	\$165.00
AZ #340	AMC363167	AMC363109	\$165.00
NY 5	AMC364799	AMC364785	\$165.00

NO WARRANTY IS MADE BY BLM FOR USE OF THE DATA FOR PURPOSES NOT INTENDED BY BLM

DEPARTMENT OF THE INTERIOR
BUREAU OF LAND MANAGEMENT
MINING CLAIMS

Run Date/Time: 8/16/2019

MC Maintenance Fees Paid Through the BLM Pay Portal
(by Date Paid)

Page 63 Of 122

NY 6	AMC364800	AMC364785	\$165.00
NY 7	AMC364801	AMC364785	\$165.00
NY 8	AMC364802	AMC364785	\$165.00

United States Department of the Interior
Bureau of Land Management
 BUSINESS & SUPPORT SVCS DIV
 ONE N CENTRAL AVE SUITE 800
 PHOENIX, AZ 85004 -4427
 Phone: 602-417-9200

Receipt	
No:	4530771

Transaction #: 4651619	
Date of Transaction: 08/12/2019	
CUSTOMER:	
JOSHUA BLEAK 3616 E OMEGA CIR MESA, AZ 85215 US	

LINE #	QTY	DESCRIPTION	REMARKS	UNIT PRICE	TOTAL
1	1.00	LOCATABLE MINERALS / MINING CLAIMS- NOT NEW-UNADJUD, ONE AUTH NO. ONLY / MINING CLAIM MONEY RECEIVED CASES: AMC361869/\$4455.00		- n/a -	4455.00
TOTAL:					\$4,455.00

PAYMENT INFORMATION			
NOTE: Items will appear on credit card statement as "BLM O Mining Claim".			
1	AMOUNT:	4455.00	POSTMARKED: N/A
	TYPE:	CREDIT CARD	RECEIVED: 08/12/2019
	NAME:	JOSHUA BLEAK 3616 E OMEGA CIR MESA AZ 85215 US	
	CARD NO:	XXXXXXXXXXXX3324	AUTH CODE: 73159P
	NAME ON CARD:	JOSHUA BLEAK	
	SIGNATURE:	INTERNET	

REMARKS

This receipt was generated by the automated BLM Collections and Billing System and is a paper representation of a portion of the official electronic record contained therein.

DEPARTMENT OF THE INTERIOR
BUREAU OF LAND MANAGEMENT
MINING CLAIMS

Run Date/Time: 9/11/2018

MC Maintenance Fees Paid Through the BLM Pay Portal
(by Date Paid)

Page 344 Of 723

CBS Receipt: 4246703

Printed For Lead File # AMC364785

Agency Tracking ID: 1535407099

Assessment Year: 2019

Paid On: 8/27/2018

Number of BLM Serial Nr: 4

Total Amount Paid: \$620.00

Claim Name	BLM Serial No	Lead File No	Amount Paid
NY 5	AMC364799	AMC364785	\$155.00
NY 6	AMC364800	AMC364785	\$155.00
NY 7	AMC364801	AMC364785	\$155.00
NY 8	AMC364802	AMC364785	\$155.00

United States Department of the Interior
Bureau of Land Management
 BUSINESS & SUPPORT SVCS DIV
 ONE N CENTRAL AVE SUITE 800
 PHOENIX, AZ 85004 -4427
 Phone: 602-417-9200

Receipt

No: 4246703

Transaction #: 4362166	
Date of Transaction: 08/27/2018	
CUSTOMER:	
DANIEL R BLEAK 3266 W. GALVESTON DR. APACHE JUNCTION, AZ 85120 US	

LINE #	QTY	DESCRIPTION	REMARKS	UNIT PRICE	TOTAL
1	1.00	LOCATABLE MINERALS / MINING CLAIMS-NOT NEW-UNADJUD, ONE AUTH NO. ONLY / MINING CLAIM MONEY RECEIVED CASES: AMC364799/\$620.00		- n/a -	620.00
TOTAL:					\$620.00

PAYMENT INFORMATION				
NOTE: Items will appear on credit card statement as "BLM O Mining Claim".				
1	AMOUNT:	620.00	POSTMARKED:	N/A
	TYPE:	CREDIT CARD	RECEIVED:	08/27/2018
	NAME:	DANIEL R BLEAK 3266 W. GALVESTON DR. APACHE JUNCTION AZ 85120 US		
	CARD NO:	XXXXXXXXXXXX3003	AUTH CODE:	243526
	NAME ON CARD:	DANIEL R BLEAK		
	SIGNATURE:			

REMARKS

This receipt was generated by the automated BLM Collections and Billing System and is a paper representation of a portion of the official electronic record contained therein.

United States Department of the Interior
Bureau of Land Management
 DIV OF LANDS, MINRLS & ENERGY
 ONE N CENTRAL AVE
 PHOENIX, AZ 85004 -4427
 Phone: 602-417-9200

363109
 361855
 Receipt 361830
 385002
 4242943 376587
 No: 375255
 375666
 373982
 364785

Transaction #: 4358375	
Date of Transaction: 08/23/2018	
CUSTOMER:	
VANE MINERALS (US) LLC 8987 E TANQUE VERDE RD STE 309-420 TUCSON, AZ 85749-9610 US	<i>New address</i>

LINE #	QTY	DESCRIPTION	REMARKS	UNIT PRICE	TOTAL
1	1.00	LOCATABLE MINERALS / MINING CLAIMS- NOT NEW-UNADJUD, ONE AUTH NO. ONLY / MINING CLAIM MONEY RECEIVED CASES: AMC364143/\$2480.00	MAINT 2019/16	- n/a -	2480.00
TOTAL:					\$2,480.00

PAYMENT INFORMATION			
1	AMOUNT:	2480.00	POSTMARKED: N/A
	TYPE:	CHECK	RECEIVED: 08/21/2018
	CHECK NO:	2178	
	NAME:	VANE MINERALS (US) LLC 7400 N ORACLE RD SUITE 131 TUCSON AZ 85704-6331 US	

REMARKS

This receipt was generated by the automated BLM Collections and Billing System and is a paper representation of a portion of the official electronic record contained therein.

ENTERED
 SEP 06 2018
 BY: *RAN*

United States Department of the Interior
Bureau of Land Management
 DIV OF LANDS, MINRLS & ENERGY
 ONE N CENTRAL AVE
 PHOENIX, AZ 85004 -4427
 Phone: 602-417-9200

Receipt

No: 4242943

Transaction #: 4358375	
Date of Transaction: 08/23/2018	
CUSTOMER:	
VANE MINERALS (US) LLC 7400 N ORACLE RD SUITE 131 TUCSON, AZ 85704-6331 US	<i>old address</i>

LINE #	QTY	DESCRIPTION	REMARKS	UNIT PRICE	TOTAL
1	1.00	LOCATABLE MINERALS / MINING CLAIMS- NOT NEW-UNADJUD, ONE AUTH NO. ONLY / MINING CLAIM MONEY RECEIVED CASES: AMC364143/\$2480.00	MAINT 2019/16	- n/a -	2480.00
TOTAL:					\$2,480.00

PAYMENT INFORMATION			
1	AMOUNT:	2480.00	POSTMARKED: N/A
	TYPE:	CHECK	RECEIVED: 08/21/2018
	CHECK NO:	2178	
	NAME:	VANE MINERALS (US) LLC 7400 N ORACLE RD SUITE 131 TUCSON AZ 85704-6331 US	

REMARKS

This receipt was generated by the automated BLM Collections and Billing System and is a paper representation of a portion of the official electronic record contained therein.

DEPARTMENT OF THE INTERIOR
BUREAU OF LAND MANAGEMENT
Mining Claims

Serial Number	Lead Serial Number	Claim Name	County	D	Case Type	Last A Yr	Location Date	Meridian Township Range Section	Subdiv
AMC363166	AMC363109	AZ #339	COCONINO	A	LODE	2019	09/01/2004	14 0280N 0060E 006	NE,NW
AMC363165	AMC363109	AZ #338	COCONINO	A	LODE	2019	09/01/2004	14 0280N 0060E 006	NE,NW
AMC363164	AMC363109	AZ #336	COCONINO	A	LODE	2019	09/01/2004	14 0280N 0060E 006	NW,SW
AMC363163	AMC363109	AZ #335	COCONINO	A	LODE	2019	09/01/2004	14 0280N 0060E 006	NW
AMC363162	AMC363109	AZ #334	COCONINO	A	LODE	2019	09/01/2004	14 0280N 0060E 006	NW
AMC363161	AMC363109	AZ #332	COCONINO	A	LODE	2019	09/01/2004	14 0280N 0040E 021	SW
								14 0280N 0040E 028	NW
AMC363160	AMC363109	AZ #331	COCONINO	A	LODE	2019	09/01/2004	14 0280N 0040E 020	SE
								14 0280N 0040E 021	SW
								14 0280N 0040E 028	NW
								14 0280N 0040E 029	NE
AMC363159	AMC363109	AZ #329	COCONINO	A	LODE	2019	09/01/2004	14 0280N 0040E 021	SW
AMC363158	AMC363109	AZ #328	COCONINO	A	LODE	2019	09/01/2004	14 0280N 0040E 020	SE
								14 0280N 0040E 021	SW
AMC361860	AMC361855	WE 6	COCONINO	A	LODE	2019	03/26/2004	14 0290N 0030E 021	SW
AMC361858	AMC361855	WE 4	COCONINO	A	LODE	2019	03/26/2004	14 0290N 0030E 021	SW
AMC361856	AMC361855	WE 2	COCONINO	A	LODE	2019	03/26/2004	14 0280N 0030E 006	NW,SW
AMC361855	AMC361855	WE 1	COCONINO	A	LODE	2019	03/26/2004	14 0280N 0030E 006	NW,SW
AMC361839	AMC361830	AZ #16	COCONINO	A	LODE	2019	03/30/2004	14 0280N 0030E 004	NE,NW
AMC361838	AMC361830	AZ #15	COCONINO	A	LODE	2019	03/30/2004	14 0280N 0030E 004	NW

DEPARTMENT OF THE INTERIOR
BUREAU OF LAND MANAGEMENT
Mining Claims

CUSTOMER INFORMATION

Admin State:
Geo State:

AZ
AZ
VANE MINERALS US LLC Int Rel:
7400 N ORACLE RD STE 131
TUCSON AZ 85704-6339

CLAIMANT

Customer ID:

2268422

Serial Number	Lead Serial Number	Claim Name	County	D	Case Type	Last A Yr	Location Date	Meridian Township Range Section	Subdiv
AMC385034	AMC385002	GS #67	MOHAVE	A	LODE	2019	07/14/2007	14 0370N 0040W 025	SW,SE
AMC385033	AMC385002	GS #66	MOHAVE	A	LODE	2019	07/13/2007	14 0370N 0040W 025	SW
AMC385032	AMC385002	GS #65	MOHAVE	A	LODE	2019	07/14/2007	14 0370N 0040W 025	NE,NW,SW,SE
AMC385031	AMC385002	GS #64	MOHAVE	A	LODE	2019	07/13/2007	14 0370N 0040W 025	NW,SW
AMC376599	AMC376587	OJV 0009	COCONINO	A	LODE	2019	10/26/2006	14 0280N 0050E 013	NE,NW,SW,SE
AMC376598	AMC376587	OJV 0008	COCONINO	A	LODE	2019	10/26/2006	14 0280N 0050E 013	NE,NW
AMC376597	AMC376587	OJV 0007	COCONINO	A	LODE	2019	10/01/2006	14 0280N 0050E 011	SE
								14 0280N 0050E 012	SW
AMC376596	AMC376587	OJV 0006	COCONINO	A	LODE	2019	10/01/2006	14 0280N 0050E 011	SE
AMC376595	AMC376587	OJV 0005	COCONINO	A	LODE	2019	10/01/2006	14 0280N 0050E 011	SE
								14 0280N 0050E 012	SW
AMC376594	AMC376587	OJV 0004	COCONINO	A	LODE	2019	10/01/2006	14 0280N 0050E 011	SE
								14 0280N 0050E 012	SW
AMC376593	AMC376587	OJV 0003	COCONINO	A	LODE	2019	09/28/2006	14 0280N 0050E 013	NE,SE
AMC376592	AMC376587	OJV 0002	COCONINO	A	LODE	2019	09/28/2006	14 0280N 0050E 013	NE
AMC376591	AMC376587	OJV 0001	COCONINO	A	LODE	2019	09/28/2006	14 0280N 0050E 013	NE
AMC375671	AMC375666	FT #19	MOHAVE	A	LODE	2019	11/21/2006	14 0380N 0030W 018	NW
AMC375670	AMC375666	FT #18	MOHAVE	A	LODE	2019	11/21/2006	14 0380N 0030W 007	SW
								14 0380N 0030W 018	NW
AMC375321	AMC375255	GS #69	MOHAVE	A	LODE	2019	11/13/2006	14 0370N 0040W 025	SW,SE
AMC375320	AMC375255	GS #68	MOHAVE	A	LODE	2019	11/13/2006	14 0370N 0040W 025	SW
AMC374003	AMC373982	RC #5	MOHAVE	A	LODE	2019	09/14/2006	14 0360N 0050W 002	SW
								14 0360N 0050W 003	SE
AMC374002	AMC373982	RC #4	MOHAVE	A	LODE	2019	09/14/2006	14 0360N 0050W 002	NW,SW
								14 0360N 0050W 003	NE,SE
AMC374001	AMC373982	RC #3	MOHAVE	A	LODE	2019	09/14/2006	14 0360N 0050W 003	NW
AMC374000	AMC373982	RC #2	MOHAVE	A	LODE	2019	09/14/2006	14 0360N 0050W 003	NW
AMC373995	AMC373982	FT #21	MOHAVE	A	LODE	2019	09/09/2006	14 0380N 0030W 007	SW,SE
AMC373994	AMC373982	FT #20	MOHAVE	A	LODE	2019	09/09/2006	14 0380N 0030W 007	SW,SE
AMC373993	AMC373982	FT #17	MOHAVE	A	LODE	2019	09/09/2006	14 0380N 0030W 017	NW
								14 0380N 0030W 018	NE
AMC373992	AMC373982	FT #16	MOHAVE	A	LODE	2019	09/09/2006	14 0380N 0030W 017	NW
								14 0380N 0030W 018	NE
AMC373991	AMC373982	FT #15	MOHAVE	A	LODE	2019	09/09/2006	14 0380N 0030W 018	SW,SE
AMC373990	AMC373982	FT #14	MOHAVE	A	LODE	2019	09/09/2006	14 0380N 0030W 018	SW,SE
AMC364802	AMC364785	NY 8	COCONINO	A	LODE	2019	01/05/2005	14 0290N 0030E 031	SW,SE
AMC364801	AMC364785	NY 7	COCONINO	A	LODE	2019	01/05/2005	14 0290N 0030E 031	SW
AMC364800	AMC364785	NY 6	COCONINO	A	LODE	2019	01/05/2005	14 0290N 0030E 031	SW,SE
AMC364799	AMC364785	NY 5	COCONINO	A	LODE	2019	01/05/2005	14 0290N 0030E 031	SW
AMC363167	AMC363109	AZ #340	COCONINO	A	LODE	2019	09/01/2004	14 0280N 0060E 006	NE,NW,SW,SE

NO WARRANTY IS MADE BY BLM
FOR USE OF THE DATA FOR
PURPOSES NOT INTENDED BY BLM

364140

371737

361855

365300

366378

374477

376587

364785

361830

363109



VANE Minerals (US) LLC
8987 E. Tanque Verde Road, Suite 309-420
Tucson, Arizona 85749
Telephone: 520 797-1393
Facsimile: 520 749-9055
E-mail: kris.hefton@vaneminerals.com
Cell: 520-548-5747

August 5, 2017

United States Department of the Interior
Bureau of Land Management
Arizona State Office
One North Central Avenue, Suite 800
Phoenix, AZ 85004-4427

2011 AUG 10 P 3:06
MINERALS, ARIZONA

RE: Mining Claim Maintenance Fees for Assessment Year Beginning September 1, 2017.

Dear Sir or Madam,


Enclosed is a check in the amount of \$5,580.00, which serves as payment of the Maintenance Fees of \$155.00 for each of the 36 unpatented claims, more particularly described on the claim lists (Exhibit A) attached hereto.

This letter is evidence of owner's intention to hold such claims through the assessment year ending on August 31, 2018.

Please return receipts and date stamped copies to me at the above address (note mailing address change from previous years). If you have any questions concerning this filing please call me at the number listed above.

Sincerely,


Kris Hefton

ENTERED
AUG 14 2017
BY: 

3932506

LIST OF AZ MINING LODE CLAIMS
1 SEPTEMBER 2017 MAINTENANCE FEES
VANE Minerals (US) LLC/ Kris Hefton

<i>Arizona BLM</i>				
<i>Name of Claim</i>	<i>AMC Number</i>		<i>County</i>	<i>Maintenance Fee</i>
AT-1 (Amended)	364143	✓	Coconino	\$155
Shale 1	371740	✓	Coconino	\$155
WE 4	361858	✓	Coconino	\$155
WE 6	361860	✓	Coconino	\$155
CP2-1	365302	✓	Coconino	\$155
CP2-2	365303	✓	Coconino	\$155
CP-10	366384	✓	Coconino	\$155
CP17A	374477	✓	Coconino	\$155
CP17B	374478	✓	Coconino	\$155
OJV-1	376591	✓	Coconino	\$155
OJV-2	376592	✓	Coconino	\$155
OJV-3	376593	✓	Coconino	\$155
OJV-8	376598	✓	Coconino	\$155
OJV-9	376599	✓	Coconino	\$155
OJV-4	376594	✓	Coconino	\$155
OJV-5	376595	✓	Coconino	\$155
OJV-6	376596	✓	Coconino	\$155
OJV-7	376597	✓	Coconino	\$155
WE 1	361855	✓	Coconino	\$155
WE 2	361856	✓	Coconino	\$155
NY 5	364799	✓	Coconino	\$155
NY 6	364800	✓	Coconino	\$155
NY 7	364801	✓	Coconino	\$155
NY 8	364802	✓	Coconino	\$155
AZ 15	361838	✓	Coconino	\$155
AZ 16	361839	✓	Coconino	\$155
AZ 328	363158	✓	Coconino	\$155
AZ 329	363159	✓	Coconino	\$155
AZ 331	363160	✓	Coconino	\$155
AZ 332	363161	✓	Coconino	\$155
AZ 334	363162	✓	Coconino	\$155
AZ 335	363163	✓	Coconino	\$155
AZ 336	363164	✓	Coconino	\$155
AZ 338	363165	✓	Coconino	\$155
AZ 339	363166	✓	Coconino	\$155
AZ 340	363167	✓	Coconino	\$155

2017 AUG 10 P 3: 06

ALL RECEIVED

VANEVI JV
8987 E. Tongue Verde Rd., Ste 309-420
Tucson 85749

PHOENIX AZ 852
09 AUG 2017 PM 6 L



BLM
ONE NORTH CENTRAL AVE, SUITE 800
PHOENIX, AZ 85004-4427

RECEIVED
BLM AZ STATE OFFICE
2017 AUG 10 P 3:06
PHOENIX, ARIZONA

85004-442700



United States Department of the Interior
Bureau of Land Management
 DIV OF LANDS, MINRLS & ENERGY
 ONE N CENTRAL AVE
 PHOENIX, AZ 85004 -4427
 Phone: 602-417-9200

Receipt

No: 3932506

Transaction #: 4042084	
Date of Transaction: 08/11/2017	
CUSTOMER:	
VANE MINERALS US LLC 8987 E TANQUE VERDE RD SUITE 309-420 TUCSON, AZ 85749-9610 US	

LINE #	QTY	DESCRIPTION	REMARKS	UNIT PRICE	TOTAL
1	1.00	LOCATABLE MINERALS / MINING CLAIMS- NOT NEW-UNADJUD, ONE AUTH NO. ONLY / MINING CLAIM MONEY RECEIVED CASES: AMC364143/\$5580.00	MAINT 2018/36	- n/a -	5580.00
TOTAL:					\$5,580.00

PAYMENT INFORMATION					
1	AMOUNT:	5580.00	POSTMARKED:	08/09/2017	
	TYPE:	CHECK	RECEIVED:	08/10/2017	
	CHECK NO:	1593			
	NAME:	VANE MINERALS US LLC 8987 E TANQUE VERDE RD SUITE 309-420 TUCSON AZ 85749-9610 US			

REMARKS

This receipt was generated by the automated BLM Collections and Billing System and is a paper representation of a portion of the official electronic record contained therein.



391842
393366
393470
396411

608, 1199 West Pender Street
Vancouver, BC V6E 2R1
Tel: (604) 687-0300
Fax: (604) 687-0151
www.anfieldresources.com

361855
363109

363324
364785

August 31, 2016

Bureau of Land Management
One North Central Avenue
Suite 800
Phoenix, Arizona 85004

RE: 2017 Claim Maintenance Fees

To Whom it May Concern,

Please find attached Anfield Resources Inc.'s check #89 in the amount of \$70,835.00 for the 2017 Claims Maintenance fees due covering 457 claims listed on the attached pages at \$155.00 per claim.

Please time and date stamp.

If you have any questions or comments please feel free to call me at (480) 577-5039.

Sincerely,

Joshua Bleak
Director
Anfield Resources Inc.

368816
370610
374122
374300
375918
379096
386190
388220
389419
389861
390963

PHOENIX, ARIZONA

2016 AUG 31 A 11: 58

RECEIVED
BLM AZ STATE OFFICE

INTERNAL
SEP 01 2016
BY: *R...*



U.S Department of Interior Bureau of Land Management

Total Claims: 457

Total Fees: \$70,835.00

Serial Number	Claim Name	Claimant Name	Amount
AMC361867	WE 13	ANFIELD RESOURCES HOLDING CORP	155.00
AMC361868	WE 14	ANFIELD RESOURCES HOLDING CORP	155.00
AMC361869	WE 15	ANFIELD RESOURCES HOLDING CORP	155.00
AMC361870	WE 16	ANFIELD RESOURCES HOLDING CORP	155.00
AMC361871	WE 17	ANFIELD RESOURCES HOLDING CORP	155.00
AMC361872	WE 18	ANFIELD RESOURCES HOLDING CORP	155.00
AMC361873	WE 19	ANFIELD RESOURCES HOLDING CORP	155.00
AMC361874	WE 20	ANFIELD RESOURCES HOLDING CORP	155.00
AMC361875	WE 21	ANFIELD RESOURCES HOLDING CORP	155.00
AMC361876	WE 22	ANFIELD RESOURCES HOLDING CORP	155.00
AMC361877	WE 23	ANFIELD RESOURCES HOLDING CORP	155.00
AMC361878	WE 24	ANFIELD RESOURCES HOLDING CORP	155.00
AMC361879	WE 25	ANFIELD RESOURCES HOLDING CORP	155.00
AMC363109	AZ #77	ANFIELD RESOURCES HOLDING CORP	155.00
AMC363110	AZ #79	ANFIELD RESOURCES HOLDING CORP	155.00
AMC363111	AZ #81	ANFIELD RESOURCES HOLDING CORP	155.00
AMC363112	AZ #83	ANFIELD RESOURCES HOLDING CORP	155.00
AMC363113	AZ #90	ANFIELD RESOURCES HOLDING CORP	155.00
AMC363114	AZ #200	ANFIELD RESOURCES HOLDING CORP	155.00
AMC363115	AZ #201	ANFIELD RESOURCES HOLDING CORP	155.00
AMC363116	AZ #202	ANFIELD RESOURCES HOLDING CORP	155.00
AMC363117	AZ #97	ANFIELD RESOURCES HOLDING CORP	155.00
AMC363118	AZ #98	ANFIELD RESOURCES HOLDING CORP	155.00
AMC363119	AZ #99	ANFIELD RESOURCES HOLDING CORP	155.00
AMC363120	AZ #100	ANFIELD RESOURCES HOLDING CORP	155.00
AMC363121	AZ #101	ANFIELD RESOURCES HOLDING CORP	155.00
AMC363122	AZ #102	ANFIELD RESOURCES HOLDING CORP	155.00
AMC363123	AZ #103	ANFIELD RESOURCES HOLDING CORP	155.00
AMC363124	AZ #104	ANFIELD RESOURCES HOLDING CORP	155.00
AMC363125	AZ #105	ANFIELD RESOURCES HOLDING CORP	155.00
AMC363126	AZ #106	ANFIELD RESOURCES HOLDING CORP	155.00
AMC363127	AZ #107	ANFIELD RESOURCES HOLDING CORP	155.00
AMC363128	AZ #108	ANFIELD RESOURCES HOLDING CORP	155.00
AMC363129	AZ #109	ANFIELD RESOURCES HOLDING CORP	155.00
AMC363130	AZ #110	ANFIELD RESOURCES HOLDING CORP	155.00
AMC363131	AZ #111	ANFIELD RESOURCES HOLDING CORP	155.00
AMC363132	AZ #112	ANFIELD RESOURCES HOLDING CORP	155.00

RECEIVED
BLM AZ STATE OFFICE
2016 AUG 31 A 11:58
PHOENIX, ARIZONA

Serial Number	Claim Name	Claimant Name	Amount
AMC363133	AZ #113	ANFIELD RESOURCES HOLDING CORP	155.00
AMC363134	AZ #114	ANFIELD RESOURCES HOLDING CORP	155.00
AMC363135	AZ #115	ANFIELD RESOURCES HOLDING CORP	155.00
AMC363136	AZ #116	ANFIELD RESOURCES HOLDING CORP	155.00
AMC363140	AZ #117	ANFIELD RESOURCES HOLDING CORP	155.00
AMC363141	AZ #118	ANFIELD RESOURCES HOLDING CORP	155.00
AMC363142	AZ #284	ANFIELD RESOURCES HOLDING CORP	155.00
AMC363143	AZ #285	ANFIELD RESOURCES HOLDING CORP	155.00
AMC363144	AZ #286	ANFIELD RESOURCES HOLDING CORP	155.00
AMC363145	AZ #287	ANFIELD RESOURCES HOLDING CORP	155.00
AMC363146	AZ #288	ANFIELD RESOURCES HOLDING CORP	155.00
AMC363147	AZ #289	ANFIELD RESOURCES HOLDING CORP	155.00
AMC363324	AZ #55	ANFIELD RESOURCES HOLDING CORP	155.00
AMC363325	AZ #56	ANFIELD RESOURCES HOLDING CORP	155.00
AMC363326	AZ #57	ANFIELD RESOURCES HOLDING CORP	155.00
AMC363327	AZ #58	ANFIELD RESOURCES HOLDING CORP	155.00
AMC363328	AZ #59	ANFIELD RESOURCES HOLDING CORP	155.00
AMC363329	AZ #60	ANFIELD RESOURCES HOLDING CORP	155.00
AMC363330	AZ #61	ANFIELD RESOURCES HOLDING CORP	155.00
AMC363331	AZ #62	ANFIELD RESOURCES HOLDING CORP	155.00
AMC363332	AZ #63	ANFIELD RESOURCES HOLDING CORP	155.00
AMC363333	AZ #64	ANFIELD RESOURCES HOLDING CORP	155.00
AMC363334	AZ #65	ANFIELD RESOURCES HOLDING CORP	155.00
AMC363335	AZ #66	ANFIELD RESOURCES HOLDING CORP	155.00
AMC363336	AZ #67	ANFIELD RESOURCES HOLDING CORP	155.00
AMC363337	AZ #68	ANFIELD RESOURCES HOLDING CORP	155.00
AMC363338	AZ #69	ANFIELD RESOURCES HOLDING CORP	155.00
AMC363339	AZ #70	ANFIELD RESOURCES HOLDING CORP	155.00
AMC363340	AZ #71	ANFIELD RESOURCES HOLDING CORP	155.00
AMC363341	AZ #72	ANFIELD RESOURCES HOLDING CORP	155.00
AMC363342	AZ #73	ANFIELD RESOURCES HOLDING CORP	155.00
AMC363343	AZ #74	ANFIELD RESOURCES HOLDING CORP	155.00
AMC363344	AZ #75	ANFIELD RESOURCES HOLDING CORP	155.00
AMC363345	AZ #84	ANFIELD RESOURCES HOLDING CORP	155.00
AMC363346	AZ #85	ANFIELD RESOURCES HOLDING CORP	155.00
AMC363347	AZ #86	ANFIELD RESOURCES HOLDING CORP	155.00
AMC363348	AZ #87	ANFIELD RESOURCES HOLDING CORP	155.00
AMC363349	AZ #88	ANFIELD RESOURCES HOLDING CORP	155.00
AMC363350	AZ #89	ANFIELD RESOURCES HOLDING CORP	155.00
AMC363351	AZ #91	ANFIELD RESOURCES HOLDING CORP	155.00
AMC363352	AZ #92	ANFIELD RESOURCES HOLDING CORP	155.00
AMC363353	AZ #93	ANFIELD RESOURCES HOLDING CORP	155.00
AMC363354	AZ #94	ANFIELD RESOURCES HOLDING CORP	155.00
AMC363355	AZ #95	ANFIELD RESOURCES HOLDING CORP	155.00

RECEIVED
 BLM AZ STATE OFFICE
 2016 AUG 31 11:58
 PHOENIX, ARIZONA

Serial Number	Claim Name	Claimant Name	Amount
AMC363356	AZ #96	ANFIELD RESOURCES HOLDING CORP	155.00
AMC363357	AZ #203	ANFIELD RESOURCES HOLDING CORP	155.00
AMC363358	AZ #204	ANFIELD RESOURCES HOLDING CORP	155.00
AMC363359	AZ #205	ANFIELD RESOURCES HOLDING CORP	155.00
AMC363360	AZ #206	ANFIELD RESOURCES HOLDING CORP	155.00
AMC363361	AZ #207	ANFIELD RESOURCES HOLDING CORP	155.00
AMC363362	AZ #208	ANFIELD RESOURCES HOLDING CORP	155.00
AMC363363	AZ #209	ANFIELD RESOURCES HOLDING CORP	155.00
AMC363364	AZ #210	ANFIELD RESOURCES HOLDING CORP	155.00
AMC363365	AZ #211	ANFIELD RESOURCES HOLDING CORP	155.00
AMC363366	AZ #212	ANFIELD RESOURCES HOLDING CORP	155.00
AMC363367	AZ #213	ANFIELD RESOURCES HOLDING CORP	155.00
AMC363368	AZ #214	ANFIELD RESOURCES HOLDING CORP	155.00
AMC363369	AZ #215	ANFIELD RESOURCES HOLDING CORP	155.00
AMC363370	AZ #216	ANFIELD RESOURCES HOLDING CORP	155.00
AMC363371	AZ #217	ANFIELD RESOURCES HOLDING CORP	155.00
AMC363372	AZ #218	ANFIELD RESOURCES HOLDING CORP	155.00
AMC363373	AZ #219	ANFIELD RESOURCES HOLDING CORP	155.00
AMC363374	AZ #220A	ANFIELD RESOURCES HOLDING CORP	155.00
AMC363375	AZ #221A	ANFIELD RESOURCES HOLDING CORP	155.00
AMC363376	AZ #222A	ANFIELD RESOURCES HOLDING CORP	155.00
AMC363377	AZ #223A	ANFIELD RESOURCES HOLDING CORP	155.00
AMC363378	AZ #224A	ANFIELD RESOURCES HOLDING CORP	155.00
AMC363379	AZ #220	ANFIELD RESOURCES HOLDING CORP	155.00
AMC363380	AZ #221	ANFIELD RESOURCES HOLDING CORP	155.00
AMC363381	AZ #222	ANFIELD RESOURCES HOLDING CORP	155.00
AMC363382	AZ #223	ANFIELD RESOURCES HOLDING CORP	155.00
AMC363383	AZ #224	ANFIELD RESOURCES HOLDING CORP	155.00
AMC363384	AZ #225	ANFIELD RESOURCES HOLDING CORP	155.00
AMC363385	AZ #226	ANFIELD RESOURCES HOLDING CORP	155.00
AMC363386	AZ #227	ANFIELD RESOURCES HOLDING CORP	155.00
AMC363387	AZ #228	ANFIELD RESOURCES HOLDING CORP	155.00
AMC363388	AZ #229	ANFIELD RESOURCES HOLDING CORP	155.00
AMC363389	AZ #230	ANFIELD RESOURCES HOLDING CORP	155.00
AMC363390	AZ #231	ANFIELD RESOURCES HOLDING CORP	155.00
AMC363391	AZ #232	ANFIELD RESOURCES HOLDING CORP	155.00
AMC363392	AZ #233	ANFIELD RESOURCES HOLDING CORP	155.00
AMC363393	AZ #234	ANFIELD RESOURCES HOLDING CORP	155.00
AMC363407	AZ #248	ANFIELD RESOURCES HOLDING CORP	155.00
AMC363408	AZ #249	ANFIELD RESOURCES HOLDING CORP	155.00
AMC363409	AZ #250	ANFIELD RESOURCES HOLDING CORP	155.00
AMC363410	AZ #251	ANFIELD RESOURCES HOLDING CORP	155.00
AMC363411	AZ #252	ANFIELD RESOURCES HOLDING CORP	155.00
AMC363412	AZ #253	ANFIELD RESOURCES HOLDING CORP	155.00

RECEIVED
 BLM AZ STATE OFFICE
 2016 AUG 31 A 11: 58
 PHOENIX, ARIZONA

Serial Number	Claim Name	Claimant Name	Amount
AMC363413	AZ #254	ANFIELD RESOURCES HOLDING CORP	155.00
AMC363414	AZ #255	ANFIELD RESOURCES HOLDING CORP	155.00
AMC363415	AZ #256	ANFIELD RESOURCES HOLDING CORP	155.00
AMC363416	AZ #257	ANFIELD RESOURCES HOLDING CORP	155.00
AMC363417	AZ #258	ANFIELD RESOURCES HOLDING CORP	155.00
AMC363418	AZ #259	ANFIELD RESOURCES HOLDING CORP	155.00
AMC363419	AZ #260	ANFIELD RESOURCES HOLDING CORP	155.00
AMC363420	AZ #261	ANFIELD RESOURCES HOLDING CORP	155.00
AMC363421	AZ #262	ANFIELD RESOURCES HOLDING CORP	155.00
AMC363422	AZ #263	ANFIELD RESOURCES HOLDING CORP	155.00
AMC363433	AZ #274	ANFIELD RESOURCES HOLDING CORP	155.00
AMC363434	AZ #275	ANFIELD RESOURCES HOLDING CORP	155.00
AMC363435	AZ #276	ANFIELD RESOURCES HOLDING CORP	155.00
AMC363436	AZ #277	ANFIELD RESOURCES HOLDING CORP	155.00
AMC363437	AZ #278	ANFIELD RESOURCES HOLDING CORP	155.00
AMC363438	AZ #279	ANFIELD RESOURCES HOLDING CORP	155.00
AMC363439	AZ #280	ANFIELD RESOURCES HOLDING CORP	155.00
AMC363440	AZ #281	ANFIELD RESOURCES HOLDING CORP	155.00
AMC363441	AZ #282	ANFIELD RESOURCES HOLDING CORP	155.00
AMC363442	AZ #283	ANFIELD RESOURCES HOLDING CORP	155.00
AMC363443	AZ #290	ANFIELD RESOURCES HOLDING CORP	155.00
AMC363444	AZ #291	ANFIELD RESOURCES HOLDING CORP	155.00
AMC363445	AZ #292	ANFIELD RESOURCES HOLDING CORP	155.00
AMC363446	AZ #293	ANFIELD RESOURCES HOLDING CORP	155.00
AMC363447	AZ #294	ANFIELD RESOURCES HOLDING CORP	155.00
AMC363448	AZ #295	ANFIELD RESOURCES HOLDING CORP	155.00
AMC364785	CWP 1	ANFIELD RESOURCES HOLDING CORP	155.00
AMC364786	CWP 2	ANFIELD RESOURCES HOLDING CORP	155.00
AMC364787	CWP 3	ANFIELD RESOURCES HOLDING CORP	155.00
AMC364788	CWP 4	ANFIELD RESOURCES HOLDING CORP	155.00
AMC364789	CWP 5	ANFIELD RESOURCES HOLDING CORP	155.00
AMC364790	CWP 6	ANFIELD RESOURCES HOLDING CORP	155.00
AMC364791	CWP 7	ANFIELD RESOURCES HOLDING CORP	155.00
AMC364792	CWP 8	ANFIELD RESOURCES HOLDING CORP	155.00
AMC364793	CWP 9	ANFIELD RESOURCES HOLDING CORP	155.00
AMC364794	CWP 10	ANFIELD RESOURCES HOLDING CORP	155.00
AMC368816	AZ #235	ANFIELD RESOURCES HOLDING CORP	155.00
AMC368817	AZ #236	ANFIELD RESOURCES HOLDING CORP	155.00
AMC368818	AZ #237	ANFIELD RESOURCES HOLDING CORP	155.00
AMC368819	AZ #238	ANFIELD RESOURCES HOLDING CORP	155.00
AMC368820	AZ #239	ANFIELD RESOURCES HOLDING CORP	155.00
AMC368821	AZ #240	ANFIELD RESOURCES HOLDING CORP	155.00
AMC368822	AZ #241	ANFIELD RESOURCES HOLDING CORP	155.00
AMC368823	AZ #242	ANFIELD RESOURCES HOLDING CORP	155.00

PHOENIX, ARIZONA

2016 AUG 31 11:58

RECEIVED
BLM AZ STATE OFFICE

Serial Number	Claim Name	Claimant Name	Amount
AMC368824	AZ #243	ANFIELD RESOURCES HOLDING CORP	155.00
AMC368825	AZ #244	ANFIELD RESOURCES HOLDING CORP	155.00
AMC368826	AZ #245	ANFIELD RESOURCES HOLDING CORP	155.00
AMC368827	AZ #245A	ANFIELD RESOURCES HOLDING CORP	155.00
AMC368828	AZ #245 B	ANFIELD RESOURCES HOLDING CORP	155.00
AMC368829	AZ #245 C	ANFIELD RESOURCES HOLDING CORP	155.00
AMC368830	AZ #246	ANFIELD RESOURCES HOLDING CORP	155.00
AMC368831	AZ #247	ANFIELD RESOURCES HOLDING CORP	155.00
AMC370610	KAI #1	ANFIELD RESOURCES HOLDING CORP	155.00
AMC370611	KAI #2	ANFIELD RESOURCES HOLDING CORP	155.00
AMC370612	KAI #3	ANFIELD RESOURCES HOLDING CORP	155.00
AMC370613	KAI #4	ANFIELD RESOURCES HOLDING CORP	155.00
AMC370614	KAI #5	ANFIELD RESOURCES HOLDING CORP	155.00
AMC370615	KAI #6	ANFIELD RESOURCES HOLDING CORP	155.00
AMC370616	KAI #7	ANFIELD RESOURCES HOLDING CORP	155.00
AMC370617	KAI #8	ANFIELD RESOURCES HOLDING CORP	155.00
AMC370618	KAI #9	ANFIELD RESOURCES HOLDING CORP	155.00
AMC370619	KAI #10	ANFIELD RESOURCES HOLDING CORP	155.00
AMC374146	BX 25	ANFIELD RESOURCES HOLDING CORP	155.00
AMC374147	BX 26	ANFIELD RESOURCES HOLDING CORP	155.00
AMC374148	BX 27	ANFIELD RESOURCES HOLDING CORP	155.00
AMC374149	BX 28	ANFIELD RESOURCES HOLDING CORP	155.00
AMC374150	BX 29	ANFIELD RESOURCES HOLDING CORP	155.00
AMC374151	BX 30	ANFIELD RESOURCES HOLDING CORP	155.00
AMC374152	BX 31	ANFIELD RESOURCES HOLDING CORP	155.00
AMC374153	BX 32	ANFIELD RESOURCES HOLDING CORP	155.00
AMC374154	BX 33	ANFIELD RESOURCES HOLDING CORP	155.00
AMC374155	BX 34	ANFIELD RESOURCES HOLDING CORP	155.00
AMC374156	BX 35	ANFIELD RESOURCES HOLDING CORP	155.00
AMC374157	BX 36	ANFIELD RESOURCES HOLDING CORP	155.00
AMC374158	BX 37	ANFIELD RESOURCES HOLDING CORP	155.00
AMC374159	BX 38	ANFIELD RESOURCES HOLDING CORP	155.00
AMC374160	BX 39	ANFIELD RESOURCES HOLDING CORP	155.00
AMC374161	BX 40	ANFIELD RESOURCES HOLDING CORP	155.00
AMC374162	BX 41	ANFIELD RESOURCES HOLDING CORP	155.00
AMC374163	BX 42	ANFIELD RESOURCES HOLDING CORP	155.00
AMC374164	BX 43	ANFIELD RESOURCES HOLDING CORP	155.00
AMC374165	BX 44	ANFIELD RESOURCES HOLDING CORP	155.00
AMC374166	BX 45	ANFIELD RESOURCES HOLDING CORP	155.00
AMC374167	BX 46	ANFIELD RESOURCES HOLDING CORP	155.00
AMC374168	BX 47	ANFIELD RESOURCES HOLDING CORP	155.00
AMC374169	BX 48	ANFIELD RESOURCES HOLDING CORP	155.00
AMC374170	BX 49	ANFIELD RESOURCES HOLDING CORP	155.00
AMC374171	BX 50	ANFIELD RESOURCES HOLDING CORP	155.00

RECEIVED
 BLM AZ STATE OFFICE
 AUG 31 11:58
 HOENIX, ARIZONA

Serial Number	Claim Name	Claimant Name	Amount
AMC374172	BX 51	ANFIELD RESOURCES HOLDING CORP	155.00
AMC374173	BX 52	ANFIELD RESOURCES HOLDING CORP	155.00
AMC374174	BX 53	ANFIELD RESOURCES HOLDING CORP	155.00
AMC374175	BX 54	ANFIELD RESOURCES HOLDING CORP	155.00
AMC374176	BX 55	ANFIELD RESOURCES HOLDING CORP	155.00
AMC374177	BX 56	ANFIELD RESOURCES HOLDING CORP	155.00
AMC374178	BX 57	ANFIELD RESOURCES HOLDING CORP	155.00
AMC374179	BX 58	ANFIELD RESOURCES HOLDING CORP	155.00
AMC374180	BX 59	ANFIELD RESOURCES HOLDING CORP	155.00
AMC374181	BX 60	ANFIELD RESOURCES HOLDING CORP	155.00
AMC374182	BX 61	ANFIELD RESOURCES HOLDING CORP	155.00
AMC374183	BX 62	ANFIELD RESOURCES HOLDING CORP	155.00
AMC374184	BX 63	ANFIELD RESOURCES HOLDING CORP	155.00
AMC374185	BX 64	ANFIELD RESOURCES HOLDING CORP	155.00
AMC374186	BX 65	ANFIELD RESOURCES HOLDING CORP	155.00
AMC374187	BX 66	ANFIELD RESOURCES HOLDING CORP	155.00
AMC374188	BX 67	ANFIELD RESOURCES HOLDING CORP	155.00
AMC374189	BX 68	ANFIELD RESOURCES HOLDING CORP	155.00
AMC374190	BX 69	ANFIELD RESOURCES HOLDING CORP	155.00
AMC374191	BX 70	ANFIELD RESOURCES HOLDING CORP	155.00
AMC374192	BX 71	ANFIELD RESOURCES HOLDING CORP	155.00
AMC374193	BX 72	ANFIELD RESOURCES HOLDING CORP	155.00
AMC374194	BX 73	ANFIELD RESOURCES HOLDING CORP	155.00
AMC374195	BX 74	ANFIELD RESOURCES HOLDING CORP	155.00
AMC374196	BX 75	ANFIELD RESOURCES HOLDING CORP	155.00
AMC374198	BX 77	ANFIELD RESOURCES HOLDING CORP	155.00
AMC374199	BX 78	ANFIELD RESOURCES HOLDING CORP	155.00
AMC374200	BX 79	ANFIELD RESOURCES HOLDING CORP	155.00
AMC374201	BX 80	ANFIELD RESOURCES HOLDING CORP	155.00
AMC374202	BX 81	ANFIELD RESOURCES HOLDING CORP	155.00
AMC374203	BX 82	ANFIELD RESOURCES HOLDING CORP	155.00
AMC374204	BX 83	ANFIELD RESOURCES HOLDING CORP	155.00
AMC374205	BX 84	ANFIELD RESOURCES HOLDING CORP	155.00
AMC374206	BX 85	ANFIELD RESOURCES HOLDING CORP	155.00
AMC374207	BX 86	ANFIELD RESOURCES HOLDING CORP	155.00
AMC374208	BX 87	ANFIELD RESOURCES HOLDING CORP	155.00
AMC374209	BX 88	ANFIELD RESOURCES HOLDING CORP	155.00
AMC374210	BX 89	ANFIELD RESOURCES HOLDING CORP	155.00
AMC374212	BX 91	ANFIELD RESOURCES HOLDING CORP	155.00
AMC374213	BX 92	ANFIELD RESOURCES HOLDING CORP	155.00
AMC374214	BX 93	ANFIELD RESOURCES HOLDING CORP	155.00
AMC374215	BX 94	ANFIELD RESOURCES HOLDING CORP	155.00
AMC374217	BX 96	ANFIELD RESOURCES HOLDING CORP	155.00
AMC374218	BX 97	ANFIELD RESOURCES HOLDING CORP	155.00

RECEIVED
 BLM AZ STATE OFFICE
 2016 AUG 31 A 11:58
 PHOENIX, ARIZONA

Serial Number	Claim Name	Claimant Name	Amount
AMC374219	BX 98	ANFIELD RESOURCES HOLDING CORP	155.00
AMC374220	BX 99	ANFIELD RESOURCES HOLDING CORP	155.00
AMC374222	BX 101	ANFIELD RESOURCES HOLDING CORP	155.00
AMC374223	BX 102	ANFIELD RESOURCES HOLDING CORP	155.00
AMC374224	BX 103	ANFIELD RESOURCES HOLDING CORP	155.00
AMC374225	BX 104	ANFIELD RESOURCES HOLDING CORP	155.00
AMC374227	BX 106	ANFIELD RESOURCES HOLDING CORP	155.00
AMC374228	BX 107	ANFIELD RESOURCES HOLDING CORP	155.00
AMC374229	BX 108	ANFIELD RESOURCES HOLDING CORP	155.00
AMC374232	BX 111	ANFIELD RESOURCES HOLDING CORP	155.00
AMC374233	BX 112	ANFIELD RESOURCES HOLDING CORP	155.00
AMC374235	BX 114	ANFIELD RESOURCES HOLDING CORP	155.00
AMC374236	BX 115	ANFIELD RESOURCES HOLDING CORP	155.00
AMC374237	BX 116	ANFIELD RESOURCES HOLDING CORP	155.00
AMC374238	BX 117	ANFIELD RESOURCES HOLDING CORP	155.00
AMC374239	BX 118	ANFIELD RESOURCES HOLDING CORP	155.00
AMC374240	BX 119	ANFIELD RESOURCES HOLDING CORP	155.00
AMC374241	BX 120	ANFIELD RESOURCES HOLDING CORP	155.00
AMC374244	BX 123	ANFIELD RESOURCES HOLDING CORP	155.00
AMC374245	BX 124	ANFIELD RESOURCES HOLDING CORP	155.00
AMC374246	BX 125	ANFIELD RESOURCES HOLDING CORP	155.00
AMC374247	BX 126	ANFIELD RESOURCES HOLDING CORP	155.00
AMC374248	BX 127	ANFIELD RESOURCES HOLDING CORP	155.00
AMC374249	BX 128	ANFIELD RESOURCES HOLDING CORP	155.00
AMC374305	MILLIE 1	ANFIELD RESOURCES HOLDING CORP	155.00
AMC374306	MILLIE 2	ANFIELD RESOURCES HOLDING CORP	155.00
AMC374308	MILLIE 4	ANFIELD RESOURCES HOLDING CORP	155.00
AMC374317	WOODY 1	ANFIELD RESOURCES HOLDING CORP	155.00
AMC374318	WOODY 2	ANFIELD RESOURCES HOLDING CORP	155.00
AMC374319	WOODY 3	ANFIELD RESOURCES HOLDING CORP	155.00
AMC374320	WOODY 4	ANFIELD RESOURCES HOLDING CORP	155.00
AMC374321	WOODY 5	ANFIELD RESOURCES HOLDING CORP	155.00
AMC374322	WOODY 6	ANFIELD RESOURCES HOLDING CORP	155.00
AMC375918	H-1	ANFIELD RESOURCES HOLDING CORP	155.00
AMC375919	H-2	ANFIELD RESOURCES HOLDING CORP	155.00
AMC375920	H-3	ANFIELD RESOURCES HOLDING CORP	155.00
AMC379096	LOLA 1	ANFIELD RESOURCES HOLDING CORP	155.00
AMC379097	LOLA 2	ANFIELD RESOURCES HOLDING CORP	155.00
AMC379098	LOLA 3	ANFIELD RESOURCES HOLDING CORP	155.00
AMC379099	LOLA 4	ANFIELD RESOURCES HOLDING CORP	155.00
AMC386199	14 - 1	ANFIELD RESOURCES HOLDING CORP	155.00
AMC386200	14 - 2	ANFIELD RESOURCES HOLDING CORP	155.00
AMC386201	14 - 3	ANFIELD RESOURCES HOLDING CORP	155.00
AMC386202	14 - 4	ANFIELD RESOURCES HOLDING CORP	155.00

RECEIVED
 BLM AZ STATE OFFICE
 2016 AUG 31 A 11:58
 PHOENIX, ARIZONA

Serial Number	Claim Name	Claimant Name	Amount
AMC386219	23 - 1	ANFIELD RESOURCES HOLDING CORP	155.00
AMC386220	23 - 1	ANFIELD RESOURCES HOLDING CORP	155.00
AMC386221	23 - 2	ANFIELD RESOURCES HOLDING CORP	155.00
AMC386222	23 - 2	ANFIELD RESOURCES HOLDING CORP	155.00
AMC386223	23 - 3	ANFIELD RESOURCES HOLDING CORP	155.00
AMC386224	23 - 3	ANFIELD RESOURCES HOLDING CORP	155.00
AMC386225	23 - 4	ANFIELD RESOURCES HOLDING CORP	155.00
AMC386227	23 - 5	ANFIELD RESOURCES HOLDING CORP	155.00
AMC386228	23 - 5	ANFIELD RESOURCES HOLDING CORP	155.00
AMC386229	23 - 6	ANFIELD RESOURCES HOLDING CORP	155.00
AMC386231	23 - 7	ANFIELD RESOURCES HOLDING CORP	155.00
AMC386232	23 - 8	ANFIELD RESOURCES HOLDING CORP	155.00
AMC386233	23 - 9	ANFIELD RESOURCES HOLDING CORP	155.00
AMC386234	23 - 10	ANFIELD RESOURCES HOLDING CORP	155.00
AMC386247	AMB-3	ANFIELD RESOURCES HOLDING CORP	155.00
AMC386248	AMB-4	ANFIELD RESOURCES HOLDING CORP	155.00
AMC386249	AMB-5	ANFIELD RESOURCES HOLDING CORP	155.00
AMC386250	AMB-6	ANFIELD RESOURCES HOLDING CORP	155.00
AMC386251	AMB-7	ANFIELD RESOURCES HOLDING CORP	155.00
AMC386252	AMB-8	ANFIELD RESOURCES HOLDING CORP	155.00
AMC386253	AMB-9	ANFIELD RESOURCES HOLDING CORP	155.00
AMC386254	AMB-10	ANFIELD RESOURCES HOLDING CORP	155.00
AMC386255	AMB-11	ANFIELD RESOURCES HOLDING CORP	155.00
AMC386256	AMB-12	ANFIELD RESOURCES HOLDING CORP	155.00
AMC386257	AMB-13	ANFIELD RESOURCES HOLDING CORP	155.00
AMC386258	AMB-14	ANFIELD RESOURCES HOLDING CORP	155.00
AMC386311	GBH-1	ANFIELD RESOURCES HOLDING CORP	155.00
AMC386312	GBH-2	ANFIELD RESOURCES HOLDING CORP	155.00
AMC386313	GBH-3	ANFIELD RESOURCES HOLDING CORP	155.00
AMC386314	GBH-4	ANFIELD RESOURCES HOLDING CORP	155.00
AMC386315	GRAMA 1-1	ANFIELD RESOURCES HOLDING CORP	155.00
AMC386316	GRAMA 1-2	ANFIELD RESOURCES HOLDING CORP	155.00
AMC386329	NATE-1	ANFIELD RESOURCES HOLDING CORP	155.00
AMC386390	NATE-2	ANFIELD RESOURCES HOLDING CORP	155.00
AMC386336	M-13-1	ANFIELD RESOURCES HOLDING CORP	155.00
AMC386357	M-24-1	ANFIELD RESOURCES HOLDING CORP	155.00
AMC386358	M-24-2	ANFIELD RESOURCES HOLDING CORP	155.00
AMC386361	M-28-3	ANFIELD RESOURCES HOLDING CORP	155.00
AMC386364	M-28-6	ANFIELD RESOURCES HOLDING CORP	155.00
AMC386379	M-36-1	ANFIELD RESOURCES HOLDING CORP	155.00
AMC386380	M-36-2	ANFIELD RESOURCES HOLDING CORP	155.00
AMC386381	M-36-3	ANFIELD RESOURCES HOLDING CORP	155.00
AMC386382	M-37-1	ANFIELD RESOURCES HOLDING CORP	155.00
AMC386383	M-37-2	ANFIELD RESOURCES HOLDING CORP	155.00

PHOENIX, ARIZONA
 2016 AUG 31 A 11: 58
 RECEIVED
 BLM AZ STATE OFFICE

Serial Number	Claim Name	Claimant Name	Amount
AMC386384	M-38-1	ANFIELD RESOURCES HOLDING CORP	155.00
AMC386385	M-38-2	ANFIELD RESOURCES HOLDING CORP	155.00
AMC386386	M-39-1	ANFIELD RESOURCES HOLDING CORP	155.00
AMC386387	M-39-2	ANFIELD RESOURCES HOLDING CORP	155.00
AMC386388	M-39-3	ANFIELD RESOURCES HOLDING CORP	155.00
AMC386389	M-39-4	ANFIELD RESOURCES HOLDING CORP	155.00
AMC386390	M-40-1	ANFIELD RESOURCES HOLDING CORP	155.00
AMC386391	M-40-2	ANFIELD RESOURCES HOLDING CORP	155.00
AMC386392	M-41-1	ANFIELD RESOURCES HOLDING CORP	155.00
AMC386393	M-41-2	ANFIELD RESOURCES HOLDING CORP	155.00
AMC386394	M-42-1	ANFIELD RESOURCES HOLDING CORP	155.00
AMC386395	M-42-2	ANFIELD RESOURCES HOLDING CORP	155.00
AMC386398	M-43-3	ANFIELD RESOURCES HOLDING CORP	155.00
AMC386404	M-47-2	ANFIELD RESOURCES HOLDING CORP	155.00
AMC386405	M-47-3	ANFIELD RESOURCES HOLDING CORP	155.00
AMC386406	M-47-4	ANFIELD RESOURCES HOLDING CORP	155.00
AMC386409	M-52-2	ANFIELD RESOURCES HOLDING CORP	155.00
AMC386410	M-52-3	ANFIELD RESOURCES HOLDING CORP	155.00
AMC386424	MITT - 5	ANFIELD RESOURCES HOLDING CORP	155.00
AMC386425	MITT - 6	ANFIELD RESOURCES HOLDING CORP	155.00
AMC386426	MITT - 7	ANFIELD RESOURCES HOLDING CORP	155.00
AMC386427	MITT - 8	ANFIELD RESOURCES HOLDING CORP	155.00
AMC386428	MITT - 9	ANFIELD RESOURCES HOLDING CORP	155.00
AMC386429	MITT - 10	ANFIELD RESOURCES HOLDING CORP	155.00
AMC386430	MITT - 11	ANFIELD RESOURCES HOLDING CORP	155.00
AMC386431	MITT - 12	ANFIELD RESOURCES HOLDING CORP	155.00
AMC386432	MITT - 13	ANFIELD RESOURCES HOLDING CORP	155.00
AMC386433	MITT - 14	ANFIELD RESOURCES HOLDING CORP	155.00
AMC386434	MITT - 15	ANFIELD RESOURCES HOLDING CORP	155.00
AMC386435	MITT - 16	ANFIELD RESOURCES HOLDING CORP	155.00
AMC386436	OH-1	ANFIELD RESOURCES HOLDING CORP	155.00
AMC386437	OH-2	ANFIELD RESOURCES HOLDING CORP	155.00
AMC386438	OH-3	ANFIELD RESOURCES HOLDING CORP	155.00
AMC386439	OH-4	ANFIELD RESOURCES HOLDING CORP	155.00
AMC386440	OH-5	ANFIELD RESOURCES HOLDING CORP	155.00
AMC386441	OH-6	ANFIELD RESOURCES HOLDING CORP	155.00
AMC386442	OH-7	ANFIELD RESOURCES HOLDING CORP	155.00
AMC386443	OH-8	ANFIELD RESOURCES HOLDING CORP	155.00
AMC386444	R-2-1	ANFIELD RESOURCES HOLDING CORP	155.00
AMC386445	R-2-2	ANFIELD RESOURCES HOLDING CORP	155.00
AMC386446	RC0-1	ANFIELD RESOURCES HOLDING CORP	155.00
AMC386447	RC0-2	ANFIELD RESOURCES HOLDING CORP	155.00
AMC386448	RC0-3	ANFIELD RESOURCES HOLDING CORP	155.00
AMC386451	RON-3	ANFIELD RESOURCES HOLDING CORP	155.00

HOENIX, ARIZONA

2016 AUG 31 11:58

BLM AZ STATE OFFICE

RECEIVED

Serial Number	Claim Name	Claimant Name	Amount
AMC386463	SS-2-1	ANFIELD RESOURCES HOLDING CORP	155.00
AMC386464	SS-2-2	ANFIELD RESOURCES HOLDING CORP	155.00
AMC386475	TNL-1	ANFIELD RESOURCES HOLDING CORP	155.00
AMC386476	TNL-2	ANFIELD RESOURCES HOLDING CORP	155.00
AMC386477	TNL-3	ANFIELD RESOURCES HOLDING CORP	155.00
AMC386478	TNL-4	ANFIELD RESOURCES HOLDING CORP	155.00
AMC386479	TNL-5	ANFIELD RESOURCES HOLDING CORP	155.00
AMC386480	TNL-6	ANFIELD RESOURCES HOLDING CORP	155.00
AMC388232	BK #1	ANFIELD RESOURCES HOLDING CORP	155.00
AMC388233	BK #2	ANFIELD RESOURCES HOLDING CORP	155.00
AMC388240	M-15-1	ANFIELD RESOURCES HOLDING CORP	155.00
AMC388242	M-20-1	ANFIELD RESOURCES HOLDING CORP	155.00
AMC388243	M-20-2	ANFIELD RESOURCES HOLDING CORP	155.00
AMC388244	M-20-3	ANFIELD RESOURCES HOLDING CORP	155.00
AMC388245	M-14-1	ANFIELD RESOURCES HOLDING CORP	155.00
AMC388246	M-14-2	ANFIELD RESOURCES HOLDING CORP	155.00
AMC388247	M-14-3	ANFIELD RESOURCES HOLDING CORP	155.00
AMC388248	M-14-4	ANFIELD RESOURCES HOLDING CORP	155.00
AMC388249	M-19-1	ANFIELD RESOURCES HOLDING CORP	155.00
AMC388250	M-19-2	ANFIELD RESOURCES HOLDING CORP	155.00
AMC388251	M-19-3	ANFIELD RESOURCES HOLDING CORP	155.00
AMC388253	M-38-3	ANFIELD RESOURCES HOLDING CORP	155.00
AMC388254	M-42-3	ANFIELD RESOURCES HOLDING CORP	155.00
AMC388257	M-37-3	ANFIELD RESOURCES HOLDING CORP	155.00
AMC388298	SM19-1	ANFIELD RESOURCES HOLDING CORP	155.00
AMC388300	SM19-3	ANFIELD RESOURCES HOLDING CORP	155.00
AMC388302	SM19-5	ANFIELD RESOURCES HOLDING CORP	155.00
AMC389425	WC-2-1	ANFIELD RESOURCES HOLDING CORP	155.00
AMC389426	WC-2-2	ANFIELD RESOURCES HOLDING CORP	155.00
AMC389427	WC-2-3	ANFIELD RESOURCES HOLDING CORP	155.00
AMC389428	WC-3-1	ANFIELD RESOURCES HOLDING CORP	155.00
AMC389429	WC-3-2	ANFIELD RESOURCES HOLDING CORP	155.00
AMC389430	WC-3-3	ANFIELD RESOURCES HOLDING CORP	155.00
AMC389431	WHY-1	ANFIELD RESOURCES HOLDING CORP	155.00
AMC389432	WHY-2	ANFIELD RESOURCES HOLDING CORP	155.00
AMC389433	WHY-3	ANFIELD RESOURCES HOLDING CORP	155.00
AMC389861	M-13-3	ANFIELD RESOURCES HOLDING CORP	155.00
AMC389862	M-13-4	ANFIELD RESOURCES HOLDING CORP	155.00
AMC390986	M-36-4	ANFIELD RESOURCES HOLDING CORP	155.00
AMC391842	M-41-3	ANFIELD RESOURCES HOLDING CORP	155.00
AMC391843	M-39-5	ANFIELD RESOURCES HOLDING CORP	155.00
AMC391844	M-39-6	ANFIELD RESOURCES HOLDING CORP	155.00
AMC391846	SS-5-3	ANFIELD RESOURCES HOLDING CORP	155.00
AMC391847	SS-5-4	ANFIELD RESOURCES HOLDING CORP	155.00

RECEIVED
BLM AZ STATE OFFICE

Serial Number	Claim Name	Claimant Name	Amount
AMC391848	M-28-A-2	ANFIELD RESOURCES HOLDING CORP	155.00
AMC391849	M-54-A-2	ANFIELD RESOURCES HOLDING CORP	155.00
AMC391850	M-54-A-1	ANFIELD RESOURCES HOLDING CORP	155.00
AMC393366	U1-2	ANFIELD RESOURCES HOLDING CORP	155.00
AMC393367	U1-3	ANFIELD RESOURCES HOLDING CORP	155.00
AMC393368	U1-4	ANFIELD RESOURCES HOLDING CORP	155.00
AMC393369	U1-5	ANFIELD RESOURCES HOLDING CORP	155.00
AMC393370	U1 FRAC-1	ANFIELD RESOURCES HOLDING CORP	155.00
AMC393371	U1 FRAC-7	ANFIELD RESOURCES HOLDING CORP	155.00
AMC393372	U1 FRAC-8	ANFIELD RESOURCES HOLDING CORP	155.00
AMC393373	U1 FRAC-9	ANFIELD RESOURCES HOLDING CORP	155.00
AMC393374	U1 FRAC-10	ANFIELD RESOURCES HOLDING CORP	155.00
AMC393375	U1 FRAC-11	ANFIELD RESOURCES HOLDING CORP	155.00
AMC393470	U1 FRAC-6	ANFIELD RESOURCES HOLDING CORP	155.00
AMC393471	BX 110R	ANFIELD RESOURCES HOLDING CORP	155.00
AMC393472	BX 109R	ANFIELD RESOURCES HOLDING CORP	155.00
AMC396411	UNIT 5-1A	ANFIELD RESOURCES HOLDING CORP	155.00
AMC396412	UNIT 5-2A	ANFIELD RESOURCES HOLDING CORP	155.00
AMC396413	SPIKE 1A	ANFIELD RESOURCES HOLDING CORP	155.00
AMC396414	SPIKE 2A	ANFIELD RESOURCES HOLDING CORP	155.00
AMC396415	SS 3-1A	ANFIELD RESOURCES HOLDING CORP	155.00
AMC396416	SS 3-2A	ANFIELD RESOURCES HOLDING CORP	155.00
AMC396417	SS 5-1A	ANFIELD RESOURCES HOLDING CORP	155.00
AMC396418	SS 5-2A	ANFIELD RESOURCES HOLDING CORP	155.00

RECEIVED
 BLM AZ STATE OFFICE
 2016 AUG 31 A 11: 58
 PHOENIX, ARIZONA

United States Department of the Interior
Bureau of Land Management
 DIV OF LANDS, MINRLS & ENERGY
 ONE N CENTRAL AVE
 PHOENIX, AZ 85004 -4427
 Phone: 602-417-9200

Receipt

No: 3647967

Transaction #: 3751955	
Date of Transaction: 08/31/2016	
CUSTOMER:	
ANFIELD RESOURCES HOLDING CORP 3346 W GUADALUPE RD APACHE JUNCTION, AZ 85120-7185 US	

LINE #	QTY	DESCRIPTION	REMARKS	UNIT PRICE	TOTAL
1	1.00	LOCATABLE MINERALS / MINING CLAIMS- NOT NEW-UNADJUD, ONE AUTH NO. ONLY / MINING CLAIM MONEY RECEIVED CASES: AMC361867/\$70835.00	2017 MAINT/457	- n/a -	70835.00
TOTAL:					\$70,835.00

PAYMENT INFORMATION			
1	AMOUNT:	70835.00	POSTMARKED: N/A
	TYPE:	FOREIGN CHECK	RECEIVED: 08/31/2016
	CHECK NO:	0089	
	NAME:	ANFIELD RESOURCES HOLDING CORP 3346 W GUADALUPE RD APACHE JUNCTION AZ 85120-7185 US	

REMARKS

This receipt was generated by the automated BLM Collections and Billing System and is a paper representation of a portion of the official electronic record contained therein.

United States Department of the Interior
Bureau of Land Management
 DIV OF LANDS, MINRLS & ENERGY
 ONE N CENTRAL AVE
 PHOENIX, AZ 85004 -4427
 Phone: 602-417-9200

Receipt

No: 3647967

Transaction #: 3751955	
Date of Transaction: 08/31/2016	
CUSTOMER:	
ANFIELD RESOURCES HOLDING CORP 3346 W GUADALUPE RD APACHE JUNCTION, AZ 85120-7185 US	

LINE #	QTY	DESCRIPTION	REMARKS	UNIT PRICE	TOTAL
1	1.00	LOCATABLE MINERALS / MINING CLAIMS- NOT NEW-UNADJUD, ONE AUTH NO. ONLY / MINING CLAIM MONEY RECEIVED CASES: AMC361867/\$70835.00	2017 MAINT/457	- n/a -	70835.00
TOTAL:					\$70,835.00

PAYMENT INFORMATION			
1	AMOUNT:	70835.00	POSTMARKED: N/A
	TYPE:	FOREIGN CHECK	RECEIVED: 08/31/2016
	CHECK NO:	0089	
	NAME:	ANFIELD RESOURCES HOLDING CORP 3346 W GUADALUPE RD APACHE JUNCTION AZ 85120-7185 US	

REMARKS

This receipt was generated by the automated BLM Collections and Billing System and is a paper representation of a portion of the official electronic record contained therein.



VANE Minerals (US) LLC
 9121 E. Tanque Verde Road, Suite 105-300
 Tucson, Arizona 85749
 Telephone: 520 797-1393
 Facsimile: 520 749-9055
 E-mail: kris.hefton@vaneminerals.com
 Cell: 520-548-5747

364140
 371737

August 30, 2016

United States Department of the Interior
 Bureau of Land Management
 Arizona State Office
 One North Central Avenue, Suite 800
 Phoenix, AZ 85004-4427

~~361830~~ 361855
~~365300~~ 365300
 361830 366378
 364785 374477
 363109 376587

RE: Mining Claim Maintenance Fees for Assessment Year Beginning September 1, 2016.

Dear Sir or Madam,

Enclosed is a check in the amount of \$5,580.00, which serves as payment of the Maintenance Fees of \$155.00 for each of the 36 unpatented claims, more particularly described on the claim lists (Exhibit A) attached hereto.

This letter is evidence of owner's intention to hold such claims through the assessment year ending on September 1, 2017.

Please return receipts and date stamped copies to me at the above address (note mailing address change from previous years). If you have any questions concerning this filing please call me at the number listed above.

Sincerely,


 Kris Hefton

RECEIVED
 BLM AZ STATE OFFICE
 2nd 2016 SEP - 1 P 2:51
 PHOENIX, ARIZONA

ENTERED
 SEP 06 2016
 RAm

RECEIPT # 3650788

LIST OF AZ MINING LODE CLAIMS

1 SEPTEMBER 2016 MAINTENANCE FEES

VANE Minerals (US) LLC/ Kris Hefton

Arizona BLM

Name of Claim	AMC Number	County	Maintenance Fee
AT-1 (Amended)	364143	Coconino	\$155
Shale 1	371740	Coconino	\$155
WE 4	361858	Coconino	\$155
WE 6	361860	Coconino	\$155
CP2-1	365302	Coconino	\$155
CP2-2	365303	Coconino	\$155
CP-10	366384	Coconino	\$155
CP17A	374477	Coconino	\$155
CP17B	374478	Coconino	\$155
OJV-1	376591	Coconino	\$155
OJV-2	376592	Coconino	\$155
OJV-3	376593	Coconino	\$155
OJV-8	376598	Coconino	\$155
OJV-9	376599	Coconino	\$155
OJV-4	376594	Coconino	\$155
OJV-5	376595	Coconino	\$155
OJV-6	376596	Coconino	\$155
OJV-7	376597	Coconino	\$155
WE 1	361855	Coconino	\$155
WE 2	361856	Coconino	\$155
NY 5	364799	Coconino	\$155
NY 6	364800	Coconino	\$155
NY 7	364801	Coconino	\$155
NY 8	364802	Coconino	\$155
AZ 15	361838	Coconino	\$155
AZ 16	361839	Coconino	\$155
AZ 328	363158	Coconino	\$155
AZ 329	363159	Coconino	\$155
AZ 331	363160	Coconino	\$155
AZ 332	363161	Coconino	\$155
AZ 334	363162	Coconino	\$155
AZ 335	363163	Coconino	\$155
AZ 336	363164	Coconino	\$155
AZ 338	363165	Coconino	\$155
AZ 339	363166	Coconino	\$155
AZ 340	363167	Coconino	\$155

PHOENIX, ARIZONA

2016 SEP - 1 P 2:58

BLM AZ STATE OFFICE

EXTREMELY URGENT

Print postage online at usps.com/pickup

Please Rush To Addressee

PLEASE PRESS FIRMLY

EXPRESS MAIL

PI



1020



85004

U.S. POSTAGE
PAID
TUCSON, AZ
85715
AUG 31, 16
AMOUNT

\$22.95
R2304N118424-18



UNITED STATES

Flat Rate Envelope

Visit us at usps.com

EXTREMELY URGENT

PLEASE NOTE:

Send internationally affix customs forms (PS Form 2976, or 2976A).



EL456133454US

Place Mailing Label Here:

WRITE FIRMLY WITH BALL POINT PEN ON HARD SURFACE TO MAKE ALL COPIES LEGIBLE.

CUSTOMER USE ONLY

FROM: (PLEASE PRINT) PHONE (520) 548-5747

VANE Minerals (V) LLC
9121 E. Tanque Verde Rd.
Suite 105-300
TUCSON, AZ 85749

3pm

PAYMENT BY ACCOUNT (if applicable)

DELIVERY OPTIONS (Customer Use Only)

SIGNATURE REQUIRED Note: The mailer must check the "Signature Required" box if the mailer: 1) Requires the addressee's signature; OR 2) Purchases additional insurance; OR 3) Purchases COD service; OR 4) Purchases Return Receipt service. If the box is not checked, the Postal Service will leave the item in the addressee's mail receptacle on other secure location without attempting to obtain the addressee's signature on delivery.

Delivery Options

No Saturday Delivery (delivered next business day)

Sunday/Holiday Delivery Required (additional fee, where available)

10:30 AM Delivery Required (additional fee, where available)

*Refer to USPS.com for availability.

TO: (PLEASE PRINT) PHONE ()

BLM
ARIZONA STATE OFFICE
ONE NORTH CENTRAL AVE, STE 800
PHOENIX, AZ
ZIP + 4 (U.S. ADDRESSES ONLY)
85004-4427

■ For pickup or USPS Tracking™, visit USPS.com or call 800-222-1811.

■ \$100.00 insurance included.

ORIGIN (POSTAL SERVICE USE ONLY)

1-Day 2-Day Military DPO

PO ZIP Code 85751	Scheduled Delivery Date (MM/DD/YY) 9/11	Postage \$ 22.95
Date Accepted (MM/DD/YY) 8/31	Scheduled Delivery Time <input type="checkbox"/> 10:30 AM <input checked="" type="checkbox"/> 12:00 PM <input type="checkbox"/> 12:00 PM	Insurance Fee \$
Time Accepted 12:34 PM	10:30 AM Delivery Fee \$	Return Receipt Fee \$
Weight oz	Sunday/Holiday Premium Fee \$	Live Animal Transportation Fee \$
Flat Rate	Employee Initials [Signature]	Total Postage & Fees \$ 22.95

DELIVERY (POSTAL SERVICE USE ONLY)

Delivery Attempt (MM/DD/YY) Time	Employee Signature
<input type="checkbox"/> AM <input type="checkbox"/> PM	
Delivery Attempt (MM/DD/YY) Time	Employee Signature
<input type="checkbox"/> AM <input type="checkbox"/> PM	



3pm

This packaging is the property of the U.S. Postal Service and is provided solely for use in sending Priority Mail shipments. Misuse may be a violation of federal law. This packaging is not for resale. EPI 3E © U.S. Postal Service, October 2012. All rights reserved.

082708 LEM EP13F OCTOBER 2012



Please Recycle



PS10001000006



UNITED STATES POSTAL SERVICE



Flat Rate Mailing Envelope

Visit us at usps.com

EXTREMELY URGENT

Please Rush To Addressee

RECEIVED
BLM AZ STATE OFFICE
2011 SEP - 1 P 2:51
PHOENIX, ARIZONA



PS10001000006

EP13F
OD: 12.5 x 9.5

United States Department of the Interior
Bureau of Land Management
 DIV OF LANDS, MINRLS & ENERGY
 ONE N CENTRAL AVE
 PHOENIX, AZ 85004 -4427
 Phone: 602-417-9200

Receipt

No: 3650788

Transaction #: 3754811	
Date of Transaction: 09/02/2016	
CUSTOMER:	
VANE MINERALS US LLC 9121 E TANQUE VERDE RD SUITE 105-300 TUCSON, AZ 85749-8390 US	

LINE #	QTY	DESCRIPTION	REMARKS	UNIT PRICE	TOTAL
1	1.00	LOCATABLE MINERALS / MINING CLAIMS- NOT NEW-UNADJUD, ONE AUTH NO. ONLY / MINING CLAIM MONEY RECEIVED CASES: AMC364143/\$5580.00	MAINT FEE 2017 - 36	- n/a -	5580.00
TOTAL:					\$5,580.00

PAYMENT INFORMATION				
1	AMOUNT:	5580.00	POSTMARKED:	08/31/2016
	TYPE:	CHECK	RECEIVED:	09/01/2016
	CHECK NO:	1577		
	NAME:	VANE MINERALS US LLC 7400 N ORACLE RD SUITE 131 TUCSON AZ 85704 US		

REMARKS

This receipt was generated by the automated BLM Collections and Billing System and is a paper representation of a portion of the official electronic record contained therein.

393366

389419

393470

361855

~~361855~~

368816

366715

388220

374122

375918

370610

379096

389861

390963

374122

386190

uraniumone™
investing in our energy

364785

363109

363324

364102

391842

374300

396411

~~379096~~

391842

August 14, 2015

Bureau of Land Management
One North Central Avenue, Suite 800
Phoenix, AZ 85004-4427

RE: 2016 Claim Maintenance Fees

Dear Ladies,

Please find enclosed Uranium One's check #25854 in the amount of \$79,980.00 for the 2016 Claims Maintenance fees due covering 516 claims listed on the attached pages at \$155.00/claim.

Please time & date stamp the duplicate set enclosed and return to me with the enclosed FedEx Label.

If you have any questions or comments please call me at (307) 233-6325.

Sincerely,

Penny Aurelius

Penny Aurelius
Land Specialist
Uranium One Americas, Inc.

RECEIPT # 3370259

RECEIVED
BLM AZ STATE OFFICE
2015 AUG 17 A 10:00
PHOENIX, ARIZONA

ENTERED
AUG 21 2015
BY: RE

Uranium One Americas, Inc.
A Member of the Uranium One Inc. Group of Companies
tel +1 307-234-8235 • fax +1 307-237-8235
907 N. Poplar Street
Suite 260 • Casper
Wyoming • 82601
www.uranium1.com

**Uranium One, Inc.
2016 BLM ASSESSMENT FEE**

Uranium One Americas, Inc.			
PROJECT	TOTAL CLAIMS	Total \$	
2016 BLM Assessment Costs for Conventional Mining			
Uranium One Americas, Inc.			
ARIZONA			
Findlay Tank	111	\$	17,205.00
North Rim	386	\$	59,830.00
South Rim SM's, Jave	19	\$	2,945.00
ARIZONA Totals	516	\$	79,980.00

RECEIVED
 BLM AZ STATE OFFICE
 2015 AUG 17 A 10:00
 PHOENIX, ARIZONA

EXHIBIT "A"
Uranium One Americas, Inc.

Uranium One Americas, Inc.
Claim Maintenance Fee 2016
North Rim Project - Mohave County

Claim Name	Serial No	County	Instrument	Book	Page	Date Rec	File Date	Township	Range	Sec.
M-39- 5	AMC 391843	Mohave	2008028543	7179	641	23-Apr-08	24-Apr-08	37N	5W	19
M-39- 6	AMC 391844	Mohave	2008028544	7179	644	23-Apr-08	24-Apr-08	37N	5W	19
M-40- 1	AMC 386390	Mohave	2007089477	6992	285	16-Oct-07	16-Oct-07	37N	5W	30
M-40- 2	AMC 386391	Mohave	2007089586	6992	612	16-Oct-07	16-Oct-07	37N	5W	30
M-41- 1	AMC 386392	Mohave	2007089583	6992	603	16-Oct-07	16-Oct-07	37N	5W	19
M-41- 2	AMC 386393	Mohave	2007089459	6992	231	16-Oct-07	16-Oct-07	37N	5W	20
M-41- 3	AMC 391842	Mohave	2008028542	7179	638	23-Apr-08	24-Apr-08	37N	5W	20
M-42- 1	AMC 386394	Mohave	2007089558	6992	528	16-Oct-07	16-Oct-07	37N	6W	13
M-42- 2	AMC 386395	Mohave	2007089559	6992	531	15-Oct-07	16-Oct-07	37N	5&6W	18,13
M-47- 2	AMC 386404	Mohave	2007089458	6992	228	16-Oct-07	16-Oct-07	36N	6W	1
M-47- 3	AMC 386405	Mohave	2007089540	6992	474	16-Oct-07	16-Oct-07	36N	6W	1
M-47- 4	AMC 386406	Mohave	2007089541	6992	477	16-Oct-07	16-Oct-07	36N	6W	1
M-52- 2	AMC 386409	Mohave	2007089555	6992	522	16-Oct-07	16-Oct-07	36N	5W	25
	amended		2007101553	7041	409	5-Dec-07	4-Feb-08			
M-52- 3	AMC 386410	Mohave	2007089557	6992	525	16-Oct-07	16-Oct-07	36N	5W	25

Total M Claims = 34

Claim Name	Serial No	County	Instrument	Book	Page	Date Rec	File Date	Township	Range	Sec.
54-A- 1	AMC 391850	Mohave	2008028540	7179	632	23-Apr-08	24-Apr-08	36N	5W	36
54-A- 2	AMC 391849	Mohave	2008028541	7179	635	23-Apr-08	24-Apr-08	36N	5W	36

Total 54 Claims = 2

Claim Name	Serial No	County	Instrument	Book	Page	Date Rec	File Date	Township	Range	Sec.
MILLIE 1	AMC 374305	Mohave	2006080734	6403	122	11-Aug-06	2-Oct-06	37N	3W	17,18
Amended			2007023389	6706	556	13-Mar-07	27-Mar-07			
MILLIE 2	AMC 374306	Mohave	2006080735	6403	124	11-Aug-06	2-Oct-06	37N	3W	17
Amended			2007023390	6706	558	13-Mar-07	27-Mar-07			
MILLIE 4	AMC 374308	Mohave	2006080737	6403	128	11-Aug-06	2-Oct-06	37N	3W	17
Amended			2007023392	6706	562	13-Mar-07	27-Mar-07			

Total Millie Claims = 3

Claim Name	Serial No	County	Instrument	Book	Page	Date Rec	File Date	Township	Range	Sec.
MITT - 5	AMC 386424	Mohave	2007089511	6992	387	16-Oct-07	16-Oct-07	36N	6W	13
MITT - 6	AMC 386425	Mohave	2007089512	6992	390	16-Oct-07	16-Oct-07	36N	6W	13
MITT - 7	AMC 386426	Mohave	2007089513	6992	393	16-Oct-07	16-Oct-07	36N	6W	13
MITT - 8	AMC 386427	Mohave	2007089514	6992	396	16-Oct-07	16-Oct-07	36N	6W	13
MITT - 9	AMC 386428	Mohave	2007089515	6992	399	16-Oct-07	16-Oct-07	36N	6W	13
MITT - 10	AMC 386429	Mohave	2007089516	6992	402	16-Oct-07	16-Oct-07	36N	6W	13
MITT - 11	AMC 386430	Mohave	2007089517	6992	405	16-Oct-07	16-Oct-07	36N	6W	13
MITT - 12	AMC 386431	Mohave	2007089518	6992	408	16-Oct-07	16-Oct-07	36N	6W	13
MITT - 13	AMC 386432	Mohave	2007089519	6992	411	16-Oct-07	16-Oct-07	36N	6W	13
MITT - 14	AMC 386433	Mohave	2007089520	6992	414	16-Oct-07	16-Oct-07	36N	6W	13
MITT - 15	AMC 386434	Mohave	2007089521	6992	417	16-Oct-07	16-Oct-07	36N	6W	13
MITT - 16	AMC 386435	Mohave	2007089522	6992	420	16-Oct-07	16-Oct-07	36N	6W	13

Total Mitt Claims = 12

Claim Name	Serial No	County	Instrument	Book	Page	Date Rec	File Date	Township	Range	Sec.
NATE- 1	AMC 386329	Mohave	2007089504	6992	366	16-Oct-07	16-Oct-07	37N	5W	30
NATE- 2	AMC 386330	Mohave	2007089505	6992	369	16-Oct-07	16-Oct-07	37N	5W	30

Total Nate Claims = 2

Claim Name	Serial No	County	Instrument	Book	Page	Date Rec	File Date	Township	Range	Sec.
OH- 1	AMC 386436	Mohave	2007089492	6992	330	16-Oct-07	16-Oct-07	37N	6W	25
OH- 2	AMC 386437	Mohave	2007089469	6992	261	16-Oct-07	16-Oct-07	37N	6W	25
OH- 3	AMC 386438	Mohave	2007089491	6992	327	16-Oct-07	16-Oct-07	37N	6W	25
OH- 4	AMC 386439	Mohave	2007089490	6992	324	16-Oct-07	16-Oct-07	37N	6W	25
OH- 5	AMC 386440	Mohave	2007089489	6992	321	16-Oct-07	16-Oct-07	37N	6W	25
OH- 6	AMC 386441	Mohave	2007089493	6992	333	16-Oct-07	16-Oct-07	37N	6W	25
OH- 7	AMC 386442	Mohave	2007089494	6992	336	16-Oct-07	16-Oct-07	37N	6W	25
OH- 8	AMC 386443	Mohave	2007089495	6992	339	16-Oct-07	16-Oct-07	37N	6W	25

Total OH Claims = 8

Claim Name	Serial No	County	Instrument	Book	Page	Date Rec	File Date	Township	Range	Sec.
R-2- 1	AMC 386444	Mohave	2007089528	6992	438	16-Oct-07	16-Oct-07	38N	5W	22
R-2- 2	AMC 386445	Mohave	2007089529	6992	441	16-Oct-07	16-Oct-07	38N	5W	27

Total R Claims = 2

Claim Name	Serial No	County	Instrument	Book	Page	Date Rec	File Date	Township	Range	Sec.
RC0- 1	AMC 386446	Mohave	2007089567	6992	555	16-Oct-07	16-Oct-07	37N	5W	22
RC0- 2	AMC 386447	Mohave	2007089696	6992	934	16-Oct-07	16-Oct-07	37N	5W	27
	amended		2009035600	7507	671	15-Jun-09	4-Aug-09			
RC0- 3	AMC 386448	Mohave	2007089536	6992	462	16-Oct-07	16-Oct-07	37N	5W	27

Total RCO Claims = 3

Claim Name	Serial No	County	Instrument	Book	Page	Date Rec	File Date	Township	Range	Sec.
------------	-----------	--------	------------	------	------	----------	-----------	----------	-------	------

PHILIP X. ARIZONA
 2017 AUG 17 10:02
 RECEIVED
 BLM AZ STATE OFFICE

EXHIBIT "A"
Uranium One Americas, Inc.

Uranium One Americas, Inc.
Claim Maintenance Fee 2016
North Rim Project - Mohave County

Claim Name	Serial No	County	Instrument	Book	Page	Date Rec	File Date	Township	Range	Sec.
RON- 3	AMC 386451	Mohave	2007089535	6992	459	16-Oct-07	16-Oct-07	37N	4W	19

Total RON Claims = 1

Claim Name	Serial No	County	Instrument	Book	Page	Date Rec	File Date	Township	Range	Sec.
SPIKE 1A	AMC 396413	Mohave	2009018667	7441	347	2-Apr-09	3-Apr-09	37N	4W	23
SPIKE 2A	AMC 396414	Mohave	2009018668	7441	349	2-Apr-09	3-Apr-09	37N	4W	23

Total SPIKE Claims = 2

Claim Name	Serial No	County	Instrument	Book	Page	Date Rec	File Date	Township	Range	Sec.
SS-2- 1	AMC 386463	Mohave	2007089591	6992	627	16-Oct-07	16-Oct-07	37N	4W	22,27
	amended		2009057239			17-Sep-09	29-Sep-09			
SS-2- 2	AMC 386464	Mohave	2007089592	6992	630	16-Oct-07	16-Oct-07	37N	4W	22,27
	amended		2009057240			17-Sep-09	29-Sep-09			
SS-3- 1A	AMC 396415	Mohave	2009018669	7441	351	2-Apr-09	3-Apr-09	37N	4W	24
SS-3- 2A	AMC 396416	Mohave	2009018670	7441	353	2-Apr-09	3-Apr-09	37N	4W	24
SS-5- 1A	AMC 396417	Mohave	2009018671	7441	355	2-Apr-09	3-Apr-09	37N	4W	24
SS-5- 2A	AMC 396418	Mohave	2009018672	7441	357	2-Apr-09	3-Apr-09	37N	4W	24
SS-5- 3	AMC 391846	Mohave	2008028537	7179	623	23-Apr-08	24-Apr-08	37N	4W	24
SS-5- 4	AMC 391847	Mohave	2008028538	7179	626	23-Apr-08	24-Apr-08	37N	4W	24

Total SS Claims = 8

Claim Name	Serial No	County	Instrument	Book	Page	Date Rec	File Date	Township	Range	Sec.
TNL- 1	AMC 386475	Mohave	2007094253	7011	802	2-Nov-07	16-Oct-07	38N	3W	18
TNL- 2	AMC 386476	Mohave	2007094252	7011	799	2-Nov-07	16-Oct-07	38N	3W	18
TNL- 3	AMC 386477	Mohave	2007094251	7011	796	2-Nov-07	16-Oct-07	38N	3W	18
TNL- 4	AMC 386478	Mohave	2007094250	7011	793	2-Nov-07	16-Oct-07	38N	3W	18
TNL- 5	AMC 386479	Mohave	2007094249	7011	790	2-Nov-07	16-Oct-07	38N	3W	18
TNL- 6	AMC 386480	Mohave	2007094248	7011	787	2-Nov-07	16-Oct-07	38N	3W	18

Total TNL Claims = 6

Claim Name	Serial No	County	Instrument	Book	Page	Date Rec	File Date	Township	Range	Sec.
UNIT 5-1A	AMC 396411	Mohave	2009018665	7441	343	2-Apr-09	3-Apr-09	37N	4W	22
UNIT 5-2A	AMC 396412	Mohave	2009018666	7441	345	2-Apr-09	3-Apr-09	37N	4W	22

Total UNIT Claims = 2

Claim Name	Serial No	County	Instrument	Book	Page	Date Rec	File Date	Township	Range	Sec.
WC-2- 1	AMC 389425	Mohave	2008005993	7088	19	28-Jan-08	29-Jan-08	38N	4W	1
WC-2- 2	AMC 389426	Mohave	2008005994	7088	22	28-Jan-08	29-Jan-08	38N	4W	1
WC-2- 3	AMC 389427	Mohave	2008005995	7088	25	28-Jan-08	29-Jan-08	38N	4W	1
WC-3- 1	AMC 389428	Mohave	2008005996	7088	28	28-Jan-08	29-Jan-08	38N	4W	1
WC-3- 2	AMC 389429	Mohave	2008005997	7088	31	28-Jan-08	29-Jan-08	38N	4W	1
WC-3- 3	AMC 389430	Mohave	2008005998	7088	34	28-Jan-08	29-Jan-08	38N	4W	1

Total WC Claims = 6

Claim Name	Serial No	County	Instrument	Book	Page	Date Rec	File Date	Township	Range	Sec.
WHY- 1	AMC 389431	Mohave	2008005990	7088	10	28-Jan-08	29-Jan-08	37N	4W	1
WHY- 2	AMC 389432	Mohave	2008005991	7088	13	28-Jan-08	29-Jan-08	37N	4W	2
WHY- 3	AMC 389433	Mohave	2008005992	7088	16	28-Jan-08	29-Jan-08	37N	4W	2

Total WHY Claims = 3

Claim Name	Serial No	County	Instrument	Book	Page	Date Rec	File Date	Township	Range	Sec.
WOODY 1	AMC 374317	Mohave	2006080740	6403	134	11-Aug-06	2-Oct-06	37N	4W	12
Amended			2007023401	6706	580	13-Mar-07	27-Mar-07			
WOODY 2	AMC 374318	Mohave	2006080741	6403	136	11-Aug-06	2-Oct-06	37N	4W	12
Amended			2007023402	6706	582	13-Mar-07	27-Mar-07			
WOODY 3	AMC 374319	Mohave	2006080742	6403	138	11-Aug-06	2-Oct-06	37N	4W	12
Amended			2007023403	6706	584	13-Mar-07	27-Mar-07			
WOODY 4	AMC 374320	Mohave	2006080743	6403	140	11-Aug-06	2-Oct-06	37N	4W	12
Amended			2007023404	6706	586	13-Mar-07	27-Mar-07			
WOODY 5	AMC 374321	Mohave	2006080744	6403	142	11-Aug-06	2-Oct-06	37N	4W	12
Amended			2007023405	6706	588	13-Mar-07	27-Mar-07			
WOODY 6	AMC 374322	Mohave	2006080745	6403	144	11-Aug-06	2-Oct-06	37N	4W	12
Amended			2007023406	6706	590	13-Mar-07	27-Mar-07			

Total WOODY Claims = 6

Claim Name	Serial No	County	Instrument	Book	Page	Date Rec	File Date	Township	Range	Sec.
WE 13	AMC 361867	Mohave	2004058042	5080	956			36N	4W	34
WE 14	AMC 361868	Mohave	2004058043	5080	958			36N	4W	34,35
WE 19	AMC 361873	Mohave	2004058048	5080	968			37N	5W	16,17
WE 20	AMC 361874	Mohave	2004058049	5080	970			36N	6W	24
WE 21	AMC 361875	Mohave	2004058050	5080	972			36N	6W	24
WE 22	AMC 361876	Mohave	2004058051	5080	974			36N	6W	24
WE 23	AMC 361877	Mohave	2004058052	5080	976			36N	5W	20
WE 24	AMC 361878	Mohave	2004058053	5080	978			36N	5W	20

302879

RECEIVED
BLMAZ STATE OFFICE
2015 AUG 17 A 10:02
P. J. BROWN, ARIZONA

EXHIBIT "A"
Uranium One Americas, Inc.

Uranium One Americas, Inc.
Claim Maintenance Fee 2016
North Rim Project - Mohave County

Claim Name	Serial No	County	Instrument	Book	Page	Date Rec	File Date	Township	Range	Sec.
M-39- 5	AMC 391843	Mohave	2008028543	7179	641	23-Apr-08	24-Apr-08	37N	5W	19
M-39- 6	AMC 391844	Mohave	2008028544	7179	644	23-Apr-08	24-Apr-08	37N	5W	19
M-40- 1	AMC 386390	Mohave	2007089477	6992	285	16-Oct-07	16-Oct-07	37N	5W	30
M-40- 2	AMC 386391	Mohave	2007089586	6992	612	16-Oct-07	16-Oct-07	37N	5W	30
M-41- 1	AMC 386392	Mohave	2007089583	6992	603	16-Oct-07	16-Oct-07	37N	5W	19
M-41- 2	AMC 386393	Mohave	2007089459	6992	231	16-Oct-07	16-Oct-07	37N	5W	20
M-41- 3	AMC 391842	Mohave	2008028542	7179	638	23-Apr-08	24-Apr-08	37N	5W	20
M-42- 1	AMC 386394	Mohave	2007089558	6992	528	16-Oct-07	16-Oct-07	37N	6W	13
M-42- 2	AMC 386395	Mohave	2007089559	6992	531	15-Oct-07	16-Oct-07	37N	5&6W	18,13
M-47- 2	AMC 386404	Mohave	2007089458	6992	228	16-Oct-07	16-Oct-07	36N	6W	1
M-47- 3	AMC 386405	Mohave	2007089540	6992	474	16-Oct-07	16-Oct-07	36N	6W	1
M-47- 4	AMC 386406	Mohave	2007089541	6992	477	16-Oct-07	16-Oct-07	36N	6W	1
M-52- 2	AMC 386409	Mohave	2007089555	6992	522	16-Oct-07	16-Oct-07	36N	5W	25
	amended		2007101553	7041	409	5-Dec-07	4-Feb-08			
M-52- 3	AMC 386410	Mohave	2007089557	6992	525	16-Oct-07	16-Oct-07	36N	5W	25

Total M Claims = 34

Claim Name	Serial No	County	Instrument	Book	Page	Date Rec	File Date	Township	Range	Sec.
54-A- 1	AMC 391850	Mohave	2008028540	7179	632	23-Apr-08	24-Apr-08	36N	5W	36
54-A- 2	AMC 391849	Mohave	2008028541	7179	635	23-Apr-08	24-Apr-08	36N	5W	36

Total 54 Claims = 2

Claim Name	Serial No	County	Instrument	Book	Page	Date Rec	File Date	Township	Range	Sec.
MILLIE 1	AMC 374305	Mohave	2006080734	6403	122	11-Aug-06	2-Oct-06	37N	3W	17,18
Amended			2007023389	6706	556	13-Mar-07	27-Mar-07			
MILLIE 2	AMC 374306	Mohave	2006080735	6403	124	11-Aug-06	2-Oct-06	37N	3W	17
Amended			2007023390	6706	558	13-Mar-07	27-Mar-07			
MILLIE 4	AMC 374308	Mohave	2006080737	6403	128	11-Aug-06	2-Oct-06	37N	3W	17
Amended			2007023392	6706	562	13-Mar-07	27-Mar-07			

Total Millie Claims = 3

Claim Name	Serial No	County	Instrument	Book	Page	Date Rec	File Date	Township	Range	Sec.
MITT - 5	AMC 386424	Mohave	2007089511	6992	387	16-Oct-07	16-Oct-07	36N	6W	13
MITT - 6	AMC 386425	Mohave	2007089512	6992	390	16-Oct-07	16-Oct-07	36N	6W	13
MITT - 7	AMC 386426	Mohave	2007089513	6992	393	16-Oct-07	16-Oct-07	36N	6W	13
MITT - 8	AMC 386427	Mohave	2007089514	6992	396	16-Oct-07	16-Oct-07	36N	6W	13
MITT - 9	AMC 386428	Mohave	2007089515	6992	399	16-Oct-07	16-Oct-07	36N	6W	13
MITT - 10	AMC 386429	Mohave	2007089516	6992	402	16-Oct-07	16-Oct-07	36N	6W	13
MITT - 11	AMC 386430	Mohave	2007089517	6992	405	16-Oct-07	16-Oct-07	36N	6W	13
MITT - 12	AMC 386431	Mohave	2007089518	6992	408	16-Oct-07	16-Oct-07	36N	6W	13
MITT - 13	AMC 386432	Mohave	2007089519	6992	411	16-Oct-07	16-Oct-07	36N	6W	13
MITT - 14	AMC 386433	Mohave	2007089520	6992	414	16-Oct-07	16-Oct-07	36N	6W	13
MITT - 15	AMC 386434	Mohave	2007089521	6992	417	16-Oct-07	16-Oct-07	36N	6W	13
MITT - 16	AMC 386435	Mohave	2007089522	6992	420	16-Oct-07	16-Oct-07	36N	6W	13

Total Mitt Claims = 12

Claim Name	Serial No	County	Instrument	Book	Page	Date Rec	File Date	Township	Range	Sec.
NATE- 1	AMC 386329	Mohave	2007089504	6992	366	16-Oct-07	16-Oct-07	37N	5W	30
NATE- 2	AMC 386330	Mohave	2007089505	6992	369	16-Oct-07	16-Oct-07	37N	5W	30

Total Nate Claims = 2

Claim Name	Serial No	County	Instrument	Book	Page	Date Rec	File Date	Township	Range	Sec.
OH- 1	AMC 386436	Mohave	2007089492	6992	330	16-Oct-07	16-Oct-07	37N	6W	25
OH- 2	AMC 386437	Mohave	2007089469	6992	261	16-Oct-07	16-Oct-07	37N	6W	25
OH- 3	AMC 386438	Mohave	2007089491	6992	327	16-Oct-07	16-Oct-07	37N	6W	25
OH- 4	AMC 386439	Mohave	2007089490	6992	324	16-Oct-07	16-Oct-07	37N	6W	25
OH- 5	AMC 386440	Mohave	2007089489	6992	321	16-Oct-07	16-Oct-07	37N	6W	25
OH- 6	AMC 386441	Mohave	2007089493	6992	333	16-Oct-07	16-Oct-07	37N	6W	25
OH- 7	AMC 386442	Mohave	2007089494	6992	336	16-Oct-07	16-Oct-07	37N	6W	25
OH- 8	AMC 386443	Mohave	2007089495	6992	339	16-Oct-07	16-Oct-07	37N	6W	25

Total OH Claims = 8

Claim Name	Serial No	County	Instrument	Book	Page	Date Rec	File Date	Township	Range	Sec.
R-2- 1	AMC 386444	Mohave	2007089528	6992	438	16-Oct-07	16-Oct-07	38N	3W	7
R-2- 2	AMC 386445	Mohave	2007089529	6992	441	16-Oct-07	16-Oct-07	38N	3W	7

Total R Claims = 2

Claim Name	Serial No	County	Instrument	Book	Page	Date Rec	File Date	Township	Range	Sec.
RC0- 1	AMC 386446	Mohave	2007089567	6992	555	16-Oct-07	16-Oct-07	37N	5W	22
RC0- 2	AMC 386447	Mohave	2007089696	6992	934	16-Oct-07	16-Oct-07	37N	5W	27
	amended		2009035600	7507	671	15-Jun-09	4-Aug-09			
RC0- 3	AMC 386448	Mohave	2007089536	6992	462	16-Oct-07	16-Oct-07	37N	5W	27

Total RCO Claims = 3

Claim Name	Serial No	County	Instrument	Book	Page	Date Rec	File Date	Township	Range	Sec.
------------	-----------	--------	------------	------	------	----------	-----------	----------	-------	------

EXHIBIT "A"
Uranium One Americas, Inc.

Uranium One Americas, Inc.
Claim Maintenance Fee 2016
North Rim Project - Mohave County

Claim Name	Serial No	County	Instrument	Book	Page	Date Rec	File Date	Township	Range	Sec.
RON- 3	AMC 386451	Mohave	2007089535	6992	459	16-Oct-07	16-Oct-07	37N	4W	19

Total RON Claims = 1

Claim Name	Serial No	County	Instrument	Book	Page	Date Rec	File Date	Township	Range	Sec.
SPIKE 1A	AMC 396413	Mohave	2009018667	7441	347	2-Apr-09	3-Apr-09	37N	4W	23
SPIKE 2A	AMC 396414	Mohave	2009018668	7441	349	2-Apr-09	3-Apr-09	37N	4W	23

Total SPIKE Claims = 2

Claim Name	Serial No	County	Instrument	Book	Page	Date Rec	File Date	Township	Range	Sec.
SS-2- 1	AMC 386463	Mohave	2007089591	6992	627	16-Oct-07	16-Oct-07	37N	4W	22,27
	amended		2009057239			17-Sep-09	29-Sep-09			
SS-2- 2	AMC 386464	Mohave	2007089592	6992	630	16-Oct-07	16-Oct-07	37N	4W	22,27
	amended		2009057240			17-Sep-09	29-Sep-09			
SS-3- 1A	AMC 396415	Mohave	2009018669	7441	351	2-Apr-09	3-Apr-09	37N	4W	24
SS-3- 2A	AMC 396416	Mohave	2009018670	7441	353	2-Apr-09	3-Apr-09	37N	4W	24
SS-5- 1A	AMC 396417	Mohave	2009018671	7441	355	2-Apr-09	3-Apr-09	37N	4W	24
SS-5- 2A	AMC 396418	Mohave	2009018672	7441	357	2-Apr-09	3-Apr-09	37N	4W	24
SS-5- 3	AMC 391846	Mohave	2008028537	7179	623	23-Apr-08	24-Apr-08	37N	4W	24
SS-5- 4	AMC 391847	Mohave	2008028538	7179	626	23-Apr-08	24-Apr-08	37N	4W	24

Total SS Claims = 8

Claim Name	Serial No	County	Instrument	Book	Page	Date Rec	File Date	Township	Range	Sec.
TNL- 1	AMC 386475	Mohave	2007094253	7011	802	2-Nov-07	16-Oct-07	38N	3W	18
TNL- 2	AMC 386476	Mohave	2007094252	7011	799	2-Nov-07	16-Oct-07	38N	3W	18
TNL- 3	AMC 386477	Mohave	2007094251	7011	796	2-Nov-07	16-Oct-07	38N	3W	18
TNL- 4	AMC 386478	Mohave	2007094250	7011	793	2-Nov-07	16-Oct-07	38N	3W	18
TNL- 5	AMC 386479	Mohave	2007094249	7011	790	2-Nov-07	16-Oct-07	38N	3W	18
TNL- 6	AMC 386480	Mohave	2007094248	7011	787	2-Nov-07	16-Oct-07	38N	3W	18

Total TNL Claims = 6

Claim Name	Serial No	County	Instrument	Book	Page	Date Rec	File Date	Township	Range	Sec.
UNIT 5-1A	AMC 396411	Mohave	2009018665	7441	343	2-Apr-09	3-Apr-09	37N	4W	22
UNIT 5-2A	AMC 396412	Mohave	2009018666	7441	345	2-Apr-09	3-Apr-09	37N	4W	22

Total UNIT Claims = 2

Claim Name	Serial No	County	Instrument	Book	Page	Date Rec	File Date	Township	Range	Sec.
WC-2- 1	AMC 389425	Mohave	2008005993	7088	19	28-Jan-08	29-Jan-08	38N	4W	1
WC-2- 2	AMC 389426	Mohave	2008005994	7088	22	28-Jan-08	29-Jan-08	38N	4W	1
WC-2- 3	AMC 389427	Mohave	2008005995	7088	25	28-Jan-08	29-Jan-08	38N	4W	1
WC-3- 1	AMC 389428	Mohave	2008005996	7088	28	28-Jan-08	29-Jan-08	38N	4W	1
WC-3- 2	AMC 389429	Mohave	2008005997	7088	31	28-Jan-08	29-Jan-08	38N	4W	1
WC-3- 3	AMC 389430	Mohave	2008005998	7088	34	28-Jan-08	29-Jan-08	38N	4W	1

Total WC Claims = 6

Claim Name	Serial No	County	Instrument	Book	Page	Date Rec	File Date	Township	Range	Sec.
WHY- 1	AMC 389431	Mohave	2008005990	7088	10	28-Jan-08	29-Jan-08	37N	4W	1
WHY- 2	AMC 389432	Mohave	2008005991	7088	13	28-Jan-08	29-Jan-08	37N	4W	2
WHY- 3	AMC 389433	Mohave	2008005992	7088	16	28-Jan-08	29-Jan-08	37N	4W	2

Total WHY Claims = 3

Claim Name	Serial No	County	Instrument	Book	Page	Date Rec	File Date	Township	Range	Sec.
WOODY 1	AMC 374317	Mohave	2006080740	6403	134	11-Aug-06	2-Oct-06	37N	4W	12
Amended			2007023401	6706	580	13-Mar-07	27-Mar-07			
WOODY 2	AMC 374318	Mohave	2006080741	6403	136	11-Aug-06	2-Oct-06	37N	4W	12
Amended			2007023402	6706	582	13-Mar-07	27-Mar-07			
WOODY 3	AMC 374319	Mohave	2006080742	6403	138	11-Aug-06	2-Oct-06	37N	4W	12
Amended			2007023403	6706	584	13-Mar-07	27-Mar-07			
WOODY 4	AMC 374320	Mohave	2006080743	6403	140	11-Aug-06	2-Oct-06	37N	4W	12
Amended			2007023404	6706	586	13-Mar-07	27-Mar-07			
WOODY 5	AMC 374321	Mohave	2006080744	6403	142	11-Aug-06	2-Oct-06	37N	4W	12
Amended			2007023405	6706	588	13-Mar-07	27-Mar-07			
WOODY 6	AMC 374322	Mohave	2006080745	6403	144	11-Aug-06	2-Oct-06	37N	4W	12
Amended			2007023406	6706	590	13-Mar-07	27-Mar-07			

Total WOODY Claims = 6

Claim Name	Serial No	County	Instrument	Book	Page	Date Rec	File Date	Township	Range	Sec.
WE 13	AMC 361867	Mohave	2004058042	5080	956			38N	4W	34
WE 14	AMC 361868	Mohave	2004058043	5080	958			38N	4W	34,35
WE 19	AMC 361873	Mohave	2004058048	5080	968			37N	3W	16,17
WE 20	AMC 361874	Mohave	2004058049	5080	970			36N	6W	24
WE 21	AMC 361875	Mohave	2004058050	5080	972			36N	6W	24
WE 22	AMC 361876	Mohave	2004058051	5080	974			36N	6W	24
WE 23	AMC 361877	Mohave	2004058052	5080	976			36N	5W	20
WE 24	AMC 361878	Mohave	2004058053	5080	978			36N	5W	20

RECEIVED
BLM AZ STATE OFFICE
PHOENIX, ARIZONA
2015 AUG 17 A 10:01

EXHIBIT "A"
 Uranium One Americas, Inc.

Uranium One Americas, Inc.
 Claim Maintenance Fee 2016
 North Rim Project - Mohave County

Claim Name	Serial No	County	Instrument	Book	Page	Date Rec	File Date	Township	Range	Sec.
23 - 1	AMC 386219	Mohave	2007089620	6992	714	16-Oct-07	16-Oct-07	36N	6W	22,23
23 - 2	AMC 386221	Mohave	2007089621	6992	717	16-Oct-07	16-Oct-07	36N	6W	23
23 - 3	AMC 386223	Mohave	2007089622	6992	720	16-Oct-07	16-Oct-07	36N	6W	22,23
23 - 4	AMC 386226	Mohave	2007089623	6992	723	16-Oct-07	16-Oct-07	36N	6W	23
23 - 5	AMC 386228	Mohave	2007089624	6992	726	16-Oct-07	16-Oct-07	36N	6W	22,23
23 - 6	AMC 386230	Mohave	2007089625	6992	729	16-Oct-07	16-Oct-07	36N	6W	23
23 - 7	AMC 386231	Mohave	2007089626	6992	732	16-Oct-07	16-Oct-07	36N	6W	22,23
23 - 8	AMC 386232	Mohave	2007089627	6992	735	16-Oct-07	16-Oct-07	36N	6W	23
23 - 9	AMC 386233	Mohave	2007089628	6992	738	16-Oct-07	16-Oct-07	36N	6W	22,23
23 - 10	AMC 386234	Mohave	2007089629	6992	741	16-Oct-07	16-Oct-07	36N	6W	23

Total 23 Claims = 10

Claim Name	Serial No	County	Instrument	Book	Page	Date Rec	File Date	Township	Range	Sec.
AMB- 3	AMC 386247	Mohave	2007089600	6992	654	16-Oct-07	16-Oct-07	37N	3W	7
AMB- 4	AMC 386248	Mohave	2007089601	6992	657	16-Oct-07	16-Oct-07	37N	3W	7,18
AMB- 5	AMC 386249	Mohave	2007089602	6992	660	16-Oct-07	16-Oct-07	37N	3W	7
AMB- 6	AMC 386250	Mohave	2007089603	6992	663	16-Oct-07	16-Oct-07	37N	3W	7,18
AMB- 7	AMC 386251	Mohave	2007089604	6992	666	16-Oct-07	16-Oct-07	37N	3W	7
AMB- 8	AMC 386252	Mohave	2007089605	6992	669	16-Oct-07	16-Oct-07	37N	3W	7,18
AMB- 9	AMC 386253	Mohave	2007089606	6992	672	16-Oct-07	16-Oct-07	37N	3W	7
AMB- 10	AMC 386254	Mohave	2007089607	6992	675	16-Oct-07	16-Oct-07	37N	3W	7,18
AMB- 11	AMC 386255	Mohave	2007089608	6992	678	16-Oct-07	16-Oct-07	37N	3W	7,18
AMB- 12	AMC 386256	Mohave	2007089609	6992	681	16-Oct-07	16-Oct-07	37N	3W	7,8
AMB- 13	AMC 386257	Mohave	2007089610	6992	684	16-Oct-07	16-Oct-07	37N	3W	18
AMB- 14	AMC 386258	Mohave	2007089611	6992	687	16-Oct-07	16-Oct-07	37N	3W	17,18

Total AMB Claims = 12

Claim Name	Serial No	County	Instrument	Book	Page	Date Rec	File Date	Township	Range	Sec.
BK # 1	AMC 388232	Mohave	2007101556	7041	418	5-Dec-07	11-Dec-07	37N	4W	2
BK # 2	AMC 388233	Mohave	2007101557	7041	421	5-Dec-07	11-Dec-07	37N	4W	2

Total BK Claims = 2

Claim Name	Serial No	County	Instrument	Book	Page	Date Rec	File Date	Township	Range	Sec.
BX 25	AMC 374146	Mohave	2006090967	6449	859	13-Sep-06	2-Oct-06	38N	4W	10,11
Amended			2007023431	6706	640	13-Mar-07	27-Mar-07			
BX 26	AMC 374147	Mohave	2006090968	6449	860	13-Sep-06	2-Oct-06	38N	4W	11
Amended			2007023432	6706	642	13-Mar-07	27-Mar-07			
BX 27	AMC 374148	Mohave	2006090969	6449	861	13-Sep-06	2-Oct-06	38N	4W	11
Amended			2007023433	6706	644	13-Mar-07	27-Mar-07			
BX 28	AMC 374149	Mohave	2006090970	6449	862	13-Sep-06	2-Oct-06	38N	4W	11
Amended			2007023434	6706	646	13-Mar-07	27-Mar-07			
BX 29	AMC 374150	Mohave	2006090971	6449	863	13-Sep-06	2-Oct-06	38N	4W	12
Amended			2007023435	6706	648	13-Mar-07	27-Mar-07			
BX 30	AMC 374151	Mohave	2006090972	6449	864	13-Sep-06	2-Oct-06	38N	4W	12
Amended			2007023436	6706	650	13-Mar-07	27-Mar-07			
BX 31	AMC 374152	Mohave	2006090973	6449	865	13-Sep-06	2-Oct-06	38N	4W	10,11
Amended			2007023437	6706	652	13-Mar-07	27-Mar-07			
BX 32	AMC 374153	Mohave	2006090974	6449	866	13-Sep-06	2-Oct-06	38N	3&4W	7,12
Amended			2007023438	6706	654	13-Mar-07	27-Mar-07			

Total BX Claims = 8

Claim Name	Serial No	County	Instrument	Book	Page	Date Rec	File Date	Township	Range	Sec.
GBH- 1	AMC 386311	Mohave	2007089537	6992	465	16-Oct-07	16-Oct-07	37N	5W	20
GBH- 2	AMC 386312	Mohave	2007089538	6992	468	16-Oct-07	16-Oct-07	37N	5W	20
GBH- 3	AMC 386313	Mohave	2007089539	6992	471	16-Oct-07	16-Oct-07	37N	5W	20
GBH- 4	AMC 386314	Mohave	2007089503	6992	363	16-Oct-07	16-Oct-07	37N	5W	20

Total GBH Claims = 4

Claim Name	Serial No	County	Instrument	Book	Page	Date Rec	File Date	Township	Range	Sec.
GRAMA 1- 1	AMC 386315	Mohave	2007089584	6992	606	16-Oct-07	16-Oct-07	37N	4W	9
GRAMA 1- 2	AMC 386316	Mohave	2007089585	6992	609	16-Oct-07	16-Oct-07	37N	4W	9

Total GRAMA Claims = 2

Claim Name	Serial No	County	Instrument	Book	Page	Date Rec	File Date	Township	Range	Sec.
H- 1	AMC 375918	Mohave	2006101413	6497	449	16-Oct-06	6-Dec-06	38N	3W	7
Amended			2007023376	6706	530	13-Mar-07	27-Mar-07			
H- 2	AMC 375919	Mohave	2006101414	6497	451	16-Oct-06	6-Dec-06	38N	3W	7
Amended			2007023377	6706	532	13-Mar-07	27-Mar-07			
H- 3	AMC 375920	Mohave	2006101415	6497	453	16-Oct-06	6-Dec-06	38N	3W	7
Amended			2007023378	6706	534	13-Mar-07	27-Mar-07			

Total H Claims = 3

Claim Name	Serial No	County	Instrument	Book	Page	Date Rec	File Date	Township	Range	Sec.
KAI # 1	AMC 370610	Mohave	2006019383	6124	547	24-Feb-06	6-Mar-06	38N	4W	17
Amended			2006057620	6297	587	5-Jun-06	8-Sep-06			
Amended			2007023379	6706	536	13-Mar-07	27-Mar-07			

EXHIBIT "A"
Uranium One Americas, Inc.

Uranium One Americas, Inc.
Claim Maintenance Fee 2016
North Rim Project - Mohave County

Claim Name	Serial No	County	Instrument	Book	Page	Date Rec	File Date	Township	Range	Sec.
KAI # 2	AMC 370611	Mohave	2006019384	6124	549	24-Feb-06	6-Mar-06	38N	4W	17
Amended			2006057621	6297	589	5-Jun-06	8-Sep-06			
Amended			2007023380	6706	538	13-Mar-07	27-Mar-07			
KAI # 3	AMC 370612	Mohave	2006019385	6124	551	24-Feb-06	6-Mar-06	38N	4W	17
Amended			2007023381	6706	540	13-Mar-07	27-Mar-07			
KAI # 4	AMC 370613	Mohave	2006019386	6124	553	24-Feb-06	6-Mar-06	38N	4W	17
Amended			2006057622	6297	591	5-Jun-06	8-Sep-06			
Amended			2007023382	6706	542	13-Mar-07	27-Mar-07			
KAI # 5	AMC 370614	Mohave	2006019387	6124	555	24-Feb-06	6-Mar-06	38N	4W	17
Amended			2007023383	6706	544	13-Mar-07	27-Mar-07			
KAI # 6	AMC 370615	Mohave	2006019388	6124	557	24-Feb-06	6-Mar-06	38N	4W	17,18 19,20
Amended			2006057623	6297	593	5-Jun-06	8-Sep-06			
Amended			2007023384	6706	546	13-Mar-07	27-Mar-07			
KAI # 7	AMC 370616	Mohave	2006019389	6124	559	24-Feb-06	6-Mar-06	38N	4W	17
Amended			2006057624	6297	595	5-Jun-06	8-Sep-06			
Amended			2007023385	6706	548	13-Mar-07	27-Mar-07			
KAI # 8	AMC 370617	Mohave	2006019390	6124	561	24-Feb-06	6-Mar-06	38N	4W	17
Amended			2007023386	6706	550	13-Mar-07	27-Mar-07			
KAI # 9	AMC 370618	Mohave	2006019391	6124	563	24-Feb-06	6-Mar-06	38N	4W	19,20
Amended			2006057625	6297	597	5-Jun-06	8-Sep-06			
Amended			2007023387	6706	552	13-Mar-07	27-Mar-07			
KAI # 10	AMC 370619	Mohave	2006019392	6124	565	24-Feb-06	6-Mar-06	38N	4W	20
Amended			2006057626	6297	599	5-Jun-06	8-Sep-06			
Amended			2007023388	6706	554	13-Mar-07	27-Mar-07			

Total KAI Claims = 10

Claim Name	Serial No	County	Instrument	Book	Page	Date Rec	File Date	Township	Range	Sec.
LOLA 1	AMC 379096	Mohave	2007008540	6645	315	30-Jan-07	14-Feb-07	36N	5W	12
LOLA 2	AMC 379097	Mohave	2007008541	6645	317	30-Jan-07	14-Feb-07	36N	5W	24
LOLA 3	AMC 379098	Mohave	2007008542	6645	319	30-Jan-07	14-Feb-07	36N	5W	24
LOLA 4	AMC 379099	Mohave	2007008543	6645	321	30-Jan-07	14-Feb-07	36N	5W	24

Total Lola claims = 4

Claim Name	Serial No	County	Instrument	Book	Page	Date Rec	File Date	Township	Range	Sec.
M-14- 1	AMC 388245	Mohave	2007101569	7041	457	5-Dec-07	11-Dec-07	37N	4W	5
M-14- 2	AMC 388246	Mohave	2007101570	7041	460	5-Dec-07	11-Dec-07	37N	4W	5
M-14- 3	AMC 388247	Mohave	2007101571	7041	463	5-Dec-07	11-Dec-07	37N	4W	5
M-14- 4	AMC 388248	Mohave	2007101572	7041	466	5-Dec-07	11-Dec-07	37N	4W	5
M-15- 1	AMC 388240	Mohave	2007101564	7041	442	5-Dec-07	11-Dec-07	37N	4W	4
M-19- 1	AMC 388249	Mohave	2007101573	7041	469	5-Dec-07	11-Dec-07	37N	4W	8
	amended		2009057241			17-Sep-09	29-Sep-09			
M-19- 2	AMC 388250	Mohave	2007101574	7041	472	5-Dec-07	11-Dec-07	37N	4W	8
	amended		2009057242			17-Sep-09	29-Sep-09			
M-19- 3	AMC 388251	Mohave	2007101575	7041	475	5-Dec-07	11-Dec-07	37N	4W	8
	amended		2009057243			17-Sep-09	29-Sep-09			
M-20- 1	AMC 388242	Mohave	2007101566	7041	448	5-Dec-07	11-Dec-07	37N	4W	9
M-20- 2	AMC 388243	Mohave	2007101567	7041	451	5-Dec-07	11-Dec-07	37N	4W	9
M-20- 3	AMC 388244	Mohave	2007101568	7041	454	5-Dec-07	11-Dec-07	37N	4W	9
M-37- 3	AMC 388257	Mohave	2007101581	7041	493	5-Dec-07	11-Dec-07	36N	5W	20,21
	amended		2009057246			17-Sep-09	29-Sep-09			
M-38- 3	AMC 388253	Mohave	2007101577	7041	481	5-Dec-07	11-Dec-07	37N	6W	13,24
	amended		2009057247			17-Sep-09	29-Sep-09			
M-42- 3	AMC 388254	Mohave	2007101578	7041	484	5-Dec-07	11-Dec-07	37N	5W	18

Total M claims = 14

Claim Name	Serial No	County	Instrument	Book	Page	Date Rec	File Date	Township	Range	Sec.
M-13- 1	AMC 386336	Mohave	2007089562	6992	540	16-Oct-07	16-Oct-07	37N	5W	3
M-13- 3	AMC 389861	Mohave	2008011410	7110	492	20-Feb-08	20-Feb-08	37N	5W	3
M-13- 4	AMC 389862	Mohave	2008011411	7110	495	20-Feb-08	20-Feb-08	37N	5W	3
M-24- 1	AMC 386357	Mohave	2007089471	6992	267	16-Oct-07	16-Oct-07	37N	4W	26
M-24- 2	AMC 386358	Mohave	2007089472	6992	270	16-Oct-07	16-Oct-07	37N	5W	26
M-28- 3	AMC 386361	Mohave	2007089500	6992	354	16-Oct-07	16-Oct-07	36N	5W	19
M-28- 6	AMC 386364	Mohave	2007089467	6992	255	16-Oct-07	16-Oct-07	36N	5W	19,30
M-28-A- 2	AMC 391848	Mohave	2008028539	7179	629	23-Apr-08	24-Apr-08	36N	5W	19
M-36- 1	AMC 386379	Mohave	2007089460	6992	234	16-Oct-07	16-Oct-07	36N	5W	19
M-36- 2	AMC 386380	Mohave	2007089461	6992	237	16-Oct-07	16-Oct-07	36N	5W	20
M-36- 3	AMC 386381	Mohave	2007089619	6992	711	16-Oct-07	16-Oct-07	36N	5W	19,20
M-36- 4	AMC 390966	Mohave	2008024366	7162	829	7-Apr-08	8-Apr-08	36N	5W	19,20
M-37- 1	AMC 386382	Mohave	2007089569	6992	561	16-Oct-07	16-Oct-07	36N	5W	17
	amended		2009057244			17-Sep-09	29-Sep-09			
M-37- 2	AMC 386383	Mohave	2007089570	6992	564	16-Oct-07	16-Oct-07	36N	5W	16/17
	amended		2009057245			17-Sep-09	29-Sep-09			
M-38- 1	AMC 386384	Mohave	2007089553	6992	513	16-Oct-07	16-Oct-07	37N	6W	13,24
M-38- 2	AMC 386385	Mohave	2007089554	6992	516	16-Oct-07	16-Oct-07	37N	6W	13,24
M-39- 1	AMC 386386	Mohave	2007089473	6992	273	16-Oct-07	16-Oct-07	37N	5W	19
M-39- 2	AMC 386387	Mohave	2007089474	6992	276	16-Oct-07	16-Oct-07	37N	5W	19
M-39- 3	AMC 386388	Mohave	2007089475	6992	279	16-Oct-07	16-Oct-07	37N	5W	19
M-39- 4	AMC 386389	Mohave	2007089476	6992	282	16-Oct-07	16-Oct-07	37N	5W	19

RECEIVED
 BLM AZ STATE OFFICE
 2015 AUG 17 A 10:00

EXHIBIT "A"
Uranium One Americas, Inc.

Uranium One Americas, Inc.
Claim Maintenance Fee 2016
North Rim Project - Mohave County

Claim Name	Serial No	County	Instrument	Book	Page	Date Rec	File Date	Township	Range	Sec.
23 - 1	AMC 386219	Mohave	2007089620	6992	714	16-Oct-07	16-Oct-07	36N	6W	22,23
23 - 2	AMC 386221	Mohave	2007089621	6992	717	16-Oct-07	16-Oct-07	36N	6W	23
23 - 3	AMC 386223	Mohave	2007089622	6992	720	16-Oct-07	16-Oct-07	36N	6W	22,23
23 - 4	AMC 386226	Mohave	2007089623	6992	723	16-Oct-07	16-Oct-07	36N	6W	23
23 - 5	AMC 386228	Mohave	2007089624	6992	726	16-Oct-07	16-Oct-07	36N	6W	22,23
23 - 6	AMC 386230	Mohave	2007089625	6992	729	16-Oct-07	16-Oct-07	36N	6W	23
23 - 7	AMC 386231	Mohave	2007089626	6992	732	16-Oct-07	16-Oct-07	36N	6W	22,23
23 - 8	AMC 386232	Mohave	2007089627	6992	735	16-Oct-07	16-Oct-07	36N	6W	23
23 - 9	AMC 386233	Mohave	2007089628	6992	738	16-Oct-07	16-Oct-07	36N	6W	22,23
23 - 10	AMC 386234	Mohave	2007089629	6992	741	16-Oct-07	16-Oct-07	36N	6W	23

Total 23 Claims = 10

Claim Name	Serial No	County	Instrument	Book	Page	Date Rec	File Date	Township	Range	Sec.
AMB- 3	AMC 386247	Mohave	2007089600	6992	654	16-Oct-07	16-Oct-07	37N	3W	7
AMB- 4	AMC 386248	Mohave	2007089601	6992	657	16-Oct-07	16-Oct-07	37N	3W	7,18
AMB- 5	AMC 386249	Mohave	2007089602	6992	660	16-Oct-07	16-Oct-07	37N	3W	7
AMB- 6	AMC 386250	Mohave	2007089603	6992	663	16-Oct-07	16-Oct-07	37N	3W	7,18
AMB- 7	AMC 386251	Mohave	2007089604	6992	666	16-Oct-07	16-Oct-07	37N	3W	7
AMB- 8	AMC 386252	Mohave	2007089605	6992	669	16-Oct-07	16-Oct-07	37N	3W	7,18
AMB- 9	AMC 386253	Mohave	2007089606	6992	672	16-Oct-07	16-Oct-07	37N	3W	7
AMB- 10	AMC 386254	Mohave	2007089607	6992	675	16-Oct-07	16-Oct-07	37N	3W	7,18
AMB- 11	AMC 386255	Mohave	2007089608	6992	678	16-Oct-07	16-Oct-07	37N	3W	7,18
AMB- 12	AMC 386256	Mohave	2007089609	6992	681	16-Oct-07	16-Oct-07	37N	3W	7,8
AMB- 13	AMC 386257	Mohave	2007089610	6992	684	16-Oct-07	16-Oct-07	37N	3W	18
AMB- 14	AMC 386258	Mohave	2007089611	6992	687	16-Oct-07	16-Oct-07	37N	3W	17,18

Total AMB Claims = 12

Claim Name	Serial No	County	Instrument	Book	Page	Date Rec	File Date	Township	Range	Sec.
BK # 1	AMC 388232	Mohave	2007101556	7041	418	5-Dec-07	11-Dec-07	37N	4W	2
BK # 2	AMC 388233	Mohave	2007101557	7041	421	5-Dec-07	11-Dec-07	37N	4W	2

Total BK Claims = 2

Claim Name	Serial No	County	Instrument	Book	Page	Date Rec	File Date	Township	Range	Sec.
BX 25	AMC 374146	Mohave	2006090967	6449	859	13-Sep-06	2-Oct-06	38N	4W	10,11
Amended			2007023431	6706	640	13-Mar-07	27-Mar-07			
BX 26	AMC 374147	Mohave	2006090968	6449	860	13-Sep-06	2-Oct-06	38N	4W	11
Amended			2007023432	6706	642	13-Mar-07	27-Mar-07			
BX 27	AMC 374148	Mohave	2006090969	6449	861	13-Sep-06	2-Oct-06	38N	4W	11
Amended			2007023433	6706	644	13-Mar-07	27-Mar-07			
BX 28	AMC 374149	Mohave	2006090970	6449	862	13-Sep-06	2-Oct-06	38N	4W	11
Amended			2007023434	6706	646	13-Mar-07	27-Mar-07			
BX 29	AMC 374150	Mohave	2006090971	6449	863	13-Sep-06	2-Oct-06	38N	4W	12
Amended			2007023435	6706	648	13-Mar-07	27-Mar-07			
BX 30	AMC 374151	Mohave	2006090972	6449	864	13-Sep-06	2-Oct-06	38N	4W	12
Amended			2007023436	6706	650	13-Mar-07	27-Mar-07			
BX 31	AMC 374152	Mohave	2006090973	6449	865	13-Sep-06	2-Oct-06	38N	4W	10,11
Amended			2007023437	6706	652	13-Mar-07	27-Mar-07			
BX 32	AMC 374153	Mohave	2006090974	6449	866	13-Sep-06	2-Oct-06	38N	3&4W	7,12
Amended			2007023438	6706	654	13-Mar-07	27-Mar-07			

Total BX Claims = 8

Claim Name	Serial No	County	Instrument	Book	Page	Date Rec	File Date	Township	Range	Sec.
GBH- 1	AMC 386311	Mohave	2007089537	6992	465	16-Oct-07	16-Oct-07	37N	5W	20
GBH- 2	AMC 386312	Mohave	2007089538	6992	468	16-Oct-07	16-Oct-07	37N	5W	20
GBH- 3	AMC 386313	Mohave	2007089539	6992	471	16-Oct-07	16-Oct-07	37N	5W	20
GBH- 4	AMC 386314	Mohave	2007089503	6992	363	16-Oct-07	16-Oct-07	37N	5W	20

Total GBH Claims = 4

Claim Name	Serial No	County	Instrument	Book	Page	Date Rec	File Date	Township	Range	Sec.
GRAMA 1- 1	AMC 386315	Mohave	2007089584	6992	606	16-Oct-07	16-Oct-07	37N	4W	9
GRAMA 1- 2	AMC 386316	Mohave	2007089585	6992	609	16-Oct-07	16-Oct-07	37N	4W	9

Total GRAMA Claims = 2

Claim Name	Serial No	County	Instrument	Book	Page	Date Rec	File Date	Township	Range	Sec.
H- 1	AMC 375918	Mohave	2006101413	6497	449	16-Oct-06	6-Dec-06	38N	3W	7
Amended			2007023376	6706	530	13-Mar-07	27-Mar-07			
H- 2	AMC 375919	Mohave	2006101414	6497	451	16-Oct-06	6-Dec-06	38N	3W	7
Amended			2007023377	6706	532	13-Mar-07	27-Mar-07			
H- 3	AMC 375920	Mohave	2006101415	6497	453	16-Oct-06	6-Dec-06	38N	3W	7
Amended			2007023378	6706	534	13-Mar-07	27-Mar-07			

Total H Claims = 3

Claim Name	Serial No	County	Instrument	Book	Page	Date Rec	File Date	Township	Range	Sec.
KAI # 1	AMC 370610	Mohave	2006019383	6124	547	24-Feb-06	6-Mar-06	38N	4W	17
Amended			2006057620	6297	587	5-Jun-06	8-Sep-06			
Amended			2007023379	6706	536	13-Mar-07	27-Mar-07			

RECEIVED
 BLM AZ STATE OFFICE
 PHOENIX, ARIZONA
 2015 AUG 17 A 10:02

EXHIBIT "A"
Uranium One Americas, Inc.

Uranium One Americas, Inc.
Claim Maintenance Fee 2016
North Rim Project - Mohave County

Claim Name	Serial No	County	Instrument	Book	Page	Date Rec	File Date	Township	Range	Sec.
KAI # 2	AMC 370611	Mohave	2006019384	6124	549	24-Feb-06	6-Mar-06	38N	4W	17
Amended			2006057621	6297	589	5-Jun-06	8-Sep-06			
Amended			2007023380	6706	538	13-Mar-07	27-Mar-07			
KAI # 3	AMC 370612	Mohave	2006019385	6124	551	24-Feb-06	6-Mar-06	38N	4W	17
Amended			2007023381	6706	540	13-Mar-07	27-Mar-07			
KAI # 4	AMC 370613	Mohave	2006019386	6124	553	24-Feb-06	6-Mar-06	38N	4W	17
Amended			2006057622	6297	591	5-Jun-06	8-Sep-06			
Amended			2007023382	6706	542	13-Mar-07	27-Mar-07			
KAI # 5	AMC 370614	Mohave	2006019387	6124	555	24-Feb-06	6-Mar-06	38N	4W	17
Amended			2007023383	6706	544	13-Mar-07	27-Mar-07			
KAI # 6	AMC 370615	Mohave	2006019388	6124	557	24-Feb-06	6-Mar-06	38N	4W	17,18 19,20
Amended			2006057623	6297	593	5-Jun-06	8-Sep-06			
Amended			2007023384	6706	546	13-Mar-07	27-Mar-07			
KAI # 7	AMC 370616	Mohave	2006019389	6124	559	24-Feb-06	6-Mar-06	38N	4W	17
Amended			2006057624	6297	595	5-Jun-06	8-Sep-06			
Amended			2007023385	6706	548	13-Mar-07	27-Mar-07			
KAI # 8	AMC 370617	Mohave	2006019390	6124	561	24-Feb-06	6-Mar-06	38N	4W	17
Amended			2007023386	6706	550	13-Mar-07	27-Mar-07			
KAI # 9	AMC 370618	Mohave	2006019391	6124	563	24-Feb-06	6-Mar-06	38N	4W	19,20
Amended			2006057625	6297	597	5-Jun-06	8-Sep-06			
Amended			2007023387	6706	552	13-Mar-07	27-Mar-07			
KAI # 10	AMC 370619	Mohave	2006019392	6124	565	24-Feb-06	6-Mar-06	38N	4W	20
Amended			2006057626	6297	599	5-Jun-06	8-Sep-06			
Amended			2007023388	6706	554	13-Mar-07	27-Mar-07			

Total KAI Claims = 10

Claim Name	Serial No	County	Instrument	Book	Page	Date Rec	File Date	Township	Range	Sec.
LOLA 1	AMC 379096	Mohave	2007008540	6645	315	30-Jan-07	14-Feb-07	36N	5W	12
LOLA 2	AMC 379097	Mohave	2007008541	6645	317	30-Jan-07	14-Feb-07	36N	5W	24
LOLA 3	AMC 379098	Mohave	2007008542	6645	319	30-Jan-07	14-Feb-07	36N	5W	24
LOLA 4	AMC 379099	Mohave	2007008543	6645	321	30-Jan-07	14-Feb-07	36N	5W	24

Total Lola claims = 4

Claim Name	Serial No	County	Instrument	Book	Page	Date Rec	File Date	Township	Range	Sec.
M-14- 1	AMC 388245	Mohave	2007101569	7041	457	5-Dec-07	11-Dec-07	37N	4W	5
M-14- 2	AMC 388246	Mohave	2007101570	7041	460	5-Dec-07	11-Dec-07	37N	4W	5
M-14- 3	AMC 388247	Mohave	2007101571	7041	463	5-Dec-07	11-Dec-07	37N	4W	5
M-14- 4	AMC 388248	Mohave	2007101572	7041	466	5-Dec-07	11-Dec-07	37N	4W	5
M-15- 1	AMC 388240	Mohave	2007101564	7041	442	5-Dec-07	11-Dec-07	37N	4W	4
M-19- 1	AMC 388249	Mohave	2007101573	7041	469	5-Dec-07	11-Dec-07	37N	4W	8
amended			2009057241			17-Sep-09	29-Sep-09			
M-19- 2	AMC 388250	Mohave	2007101574	7041	472	5-Dec-07	11-Dec-07	37N	4W	8
amended			2009057242			17-Sep-09	29-Sep-09			
M-19- 3	AMC 388251	Mohave	2007101575	7041	475	5-Dec-07	11-Dec-07	37N	4W	8
amended			2009057243			17-Sep-09	29-Sep-09			
M-20- 1	AMC 388242	Mohave	2007101566	7041	448	5-Dec-07	11-Dec-07	37N	4W	9
M-20- 2	AMC 388243	Mohave	2007101567	7041	451	5-Dec-07	11-Dec-07	37N	4W	9
M-20- 3	AMC 388244	Mohave	2007101568	7041	454	5-Dec-07	11-Dec-07	37N	4W	9
M-37- 3	AMC 388257	Mohave	2007101581	7041	493	5-Dec-07	11-Dec-07	36N	5W	20,21
amended			2009057246			17-Sep-09	29-Sep-09			
M-38- 3	AMC 388253	Mohave	2007101577	7041	481	5-Dec-07	11-Dec-07	37N	6W	13,24
amended			2009057247			17-Sep-09	29-Sep-09			
M-42- 3	AMC 388254	Mohave	2007101578	7041	484	5-Dec-07	11-Dec-07	37N	5W	18

Total M claims = 14

Claim Name	Serial No	County	Instrument	Book	Page	Date Rec	File Date	Township	Range	Sec.
M-13- 1	AMC 386336	Mohave	2007089562	6992	540	16-Oct-07	16-Oct-07	37N	5W	3
M-13- 3	AMC 389861	Mohave	2008011410	7110	492	20-Feb-08	20-Feb-08	37N	5W	3
M-13- 4	AMC 389862	Mohave	2008011411	7110	495	20-Feb-08	20-Feb-08	37N	5W	3
M-24- 1	AMC 386357	Mohave	2007089471	6992	267	16-Oct-07	16-Oct-07	37N	4W	26
M-24- 2	AMC 386358	Mohave	2007089472	6992	270	16-Oct-07	16-Oct-07	37N	4W	26
M-28- 3	AMC 386361	Mohave	2007089500	6992	354	16-Oct-07	16-Oct-07	36N	5W	19
M-28- 6	AMC 386364	Mohave	2007089467	6992	255	16-Oct-07	16-Oct-07	36N	5W	19,30
M-28-A- 2	AMC 391848	Mohave	2008028539	7179	629	23-Apr-08	24-Apr-08	36N	5W	19
M-36- 1	AMC 386379	Mohave	2007089460	6992	234	16-Oct-07	16-Oct-07	36N	5W	19
M-36- 2	AMC 386380	Mohave	2007089461	6992	237	16-Oct-07	16-Oct-07	36N	5W	20
M-36- 3	AMC 386381	Mohave	2007089619	6992	711	16-Oct-07	16-Oct-07	36N	5W	19,20
M-36- 4	AMC 390966	Mohave	2008024366	7162	829	7-Apr-08	8-Apr-08	36N	5W	19,20
M-37- 1	AMC 386382	Mohave	2007089569	6992	561	16-Oct-07	16-Oct-07	36N	5W	17
amended			2009057244			17-Sep-09	29-Sep-09			
M-37- 2	AMC 386383	Mohave	2007089570	6992	564	16-Oct-07	16-Oct-07	36N	5W	16/17
amended			2009057245			17-Sep-09	29-Sep-09			
M-38- 1	AMC 386384	Mohave	2007089553	6992	513	16-Oct-07	16-Oct-07	37N	6W	13,24
M-38- 2	AMC 386385	Mohave	2007089554	6992	516	16-Oct-07	16-Oct-07	37N	6W	13,24
M-39- 1	AMC 386386	Mohave	2007089473	6992	273	16-Oct-07	16-Oct-07	37N	5W	19
M-39- 2	AMC 386387	Mohave	2007089474	6992	276	16-Oct-07	16-Oct-07	37N	5W	19
M-39- 3	AMC 386388	Mohave	2007089475	6992	279	16-Oct-07	16-Oct-07	37N	5W	19
M-39- 4	AMC 386389	Mohave	2007089476	6992	282	16-Oct-07	16-Oct-07	37N	5W	19

RECEIVED
BLMAZ STATE OFFICE
2015 AUG 17 A 10:02

Exhibit "A"
Uranium One Americas, Inc.

Uranium One Americas, Inc.
Claim Maintenance Fee 2016
Findlay Tank Project

<u>Claim Name</u>	<u>Serial Number</u>	<u>County</u>	<u>Book</u>	<u>Page</u>	<u>Date Rec.</u>	<u>File Date</u>	<u>Township</u>	<u>Range</u>	<u>Sec.</u>
BX 103	AMC 374224	Mohave	6449	937	13-Sep-06	2-Oct-06	38N	4W	13
Amended			6706	796	13-Mar-07	27-Mar-07			
BX 104	AMC 374225	Mohave	6449	938	13-Sep-06	2-Oct-06	38N	4W	13
Amended			6706	798	13-Mar-07	27-Mar-07			
BX 106	AMC 374227	Mohave	6449	940	13-Sep-06	2-Oct-06	38N	4W	14
Amended			6706	802	13-Mar-07	27-Mar-07			
BX 107	AMC 374228	Mohave	6449	941	13-Sep-06	2-Oct-06	38N	4W	14
Amended			6706	804	13-Mar-07	27-Mar-07			
BX 108	AMC 374229	Mohave	6449	942	13-Sep-06	2-Oct-06	38N	4W	14
Amended			6706	806	13-Mar-07	27-Mar-07			
BX 109R	AMC 393472	Mohave	7237	760	19-Jun-08	25-Jun-08	38N	4W	13
BX 110R	AMC 393471	Mohave	7237	758	19-Jun-08	25-Jun-08	38N	4W	13
BX 111	AMC 374232	Mohave	6449	945	13-Sep-06	2-Oct-06	38N	4W	13
Amended			6706	812	13-Mar-07	27-Mar-07			
BX 112	AMC 374233	Mohave	6449	946	13-Sep-06	2-Oct-06	38N	4W	13
Amended			6706	814	13-Mar-07	27-Mar-07			
BX 114	AMC 374235	Mohave	6449	948	13-Sep-06	2-Oct-06	38N	4W	14
Amended			6706	818	13-Mar-07	27-Mar-07			
BX 115	AMC 374236	Mohave	6449	949	13-Sep-06	2-Oct-06	38N	4W	14
Amended			6706	820	13-Mar-07	27-Mar-07			
BX 116	AMC 374237	Mohave	6449	950	13-Sep-06	2-Oct-06	38N	4W	14
Amended			6706	822	13-Mar-07	27-Mar-07			
BX 117	AMC 374238	Mohave	6449	951	13-Sep-06	2-Oct-06	38N	4W	13
Amended			6706	824	13-Mar-07	27-Mar-07			
BX 118	AMC 374239	Mohave	6449	952	13-Sep-06	2-Oct-06	38N	4W	13
Amended			6706	826	13-Mar-07	27-Mar-07			
BX 119	AMC 374240	Mohave	6449	953	13-Sep-06	2-Oct-06	38N	4W	13
Amended			6706	828	13-Mar-07	27-Mar-07			
BX 120	AMC 374241	Mohave	6449	954	13-Sep-06	2-Oct-06	38N	4W	13
Amended			6706	830	13-Mar-07	27-Mar-07			
BX 123	AMC 374244	Mohave	6449	957	13-Sep-06	2-Oct-06	38N	4W	14
Amended			6706	836	13-Mar-07	27-Mar-07			
BX 124	AMC 374245	Mohave	6449	958	13-Sep-06	2-Oct-06	38N	4W	14
Amended			6706	838	13-Mar-07	27-Mar-07			
BX 125	AMC 374246	Mohave	6449	959	13-Sep-06	2-Oct-06	38N	4W	13
Amended			6706	840	13-Mar-07	27-Mar-07			
BX 126	AMC 374247	Mohave	6449	960	13-Sep-06	2-Oct-06	38N	4W	13
Amended			6706	842	13-Mar-07	27-Mar-07			
BX 127	AMC 374248	Mohave	6449	961	13-Sep-06	2-Oct-06	38N	4W	13
Amended			6706	844	13-Mar-07	27-Mar-07			
BX 128	AMC 374249	Mohave	6449	962	13-Sep-06	2-Oct-06	38N	4W	13
Amended			6706	846	13-Mar-07	27-Mar-07			

Total BX claims = 88

<u>Claim Name</u>	<u>Serial No</u>	<u>County</u>	<u>Book</u>	<u>Page</u>	<u>Date Rec</u>	<u>File Date</u>	<u>Township</u>	<u>Range</u>	<u>Sec.</u>
U1 FRAC - 1	AMC 393370	Mohave	7185	222	29-Apr-08	13-Jun-08	38N	4W	13
U1 - 2	AMC 393366	Mohave	7185	220	29-Apr-08	13-Jun-08	38N	4W	13
U1 - 3	AMC 393367	Mohave	7185	218	29-Apr-08	13-Jun-08	38N	4W	13
U1 - 4	AMC 393368	Mohave	7185	216	29-Apr-08	13-Jun-08	38N	4W	13
U1 - 5	AMC 393369	Mohave	7185	214	29-Apr-08	13-Jun-08	38N	4W	13
U1 FRAC - 6	AMC 393470	Mohave	7237	762	19-Jun-08	25-Jun-08	38N	4W	13
U1 FRAC - 7	AMC 393371	Mohave	7185	212	29-Apr-08	13-Jun-08	38N	4W	13/14
U1 FRAC - 8	AMC 393372	Mohave	7185	210	29-Apr-08	13-Jun-08	38N	4W	14
U1 FRAC - 9	AMC 393373	Mohave	7185	208	29-Apr-08	13-Jun-08	38N	4W	14
U1 FRAC - 10	AMC 393374	Mohave	7185	206	29-Apr-08	13-Jun-08	38N	4W	14
U1 FRAC - 11	AMC 393375	Mohave	7185	204	29-Apr-08	13-Jun-08	38N	4W	14

Total U1 claims = 11

<u>Claim Name</u>	<u>Serial No</u>	<u>County</u>	<u>County Instrument</u>	<u>Book</u>	<u>Page</u>	<u>Township</u>	<u>Range</u>	<u>Sec.</u>
AZ 77	AMC 363109	Mohave	2004106411	5299	61	38N	4W	14
AZ 79	AMC 363110	Mohave	2004106412	5299	63	38N	4W	14
AZ 81	AMC 363111	Mohave	2004106413	5299	65	38N	4W	14
AZ 83	AMC 363112	Mohave	2004106414	5299	67	38N	4W	14
AZ 90	AMC 363113	Mohave	2004106415	5299	69	38N	4W	14

PHOENIX, ARIZONA
 AUG 14 2008
 RECEIVED
 BLM AZ STATE OFFICE

Exhibit "A"
 Uranium One Americas, Inc.

Uranium One Americas, Inc.
 Claim Maintenance Fee 2016
 Findlay Tank Project

<u>Claim Name</u>	<u>Serial Number</u>	<u>County</u>	<u>Book</u>	<u>Page</u>	<u>Date Rec.</u>	<u>File Date</u>	<u>Township</u>	<u>Range</u>	<u>Sec.</u>
AZ 200	AMC 363114	Mohave	2004106416	5299	71	38N	4W	13	
AZ 201	AMC 363115	Mohave	2004106417	5299	73	38N	4W	13	
AZ 202	AMC 363116	Mohave	2004106417	5299	75	38N	4W	13	

Total AZ Claims= 8

<u>Claim Name</u>	<u>Serial No</u>	<u>County</u>	<u>County Instrument</u>	<u>Book</u>	<u>Page</u>	<u>Township</u>	<u>Range</u>	<u>Sec.</u>
WE 15	AMC 361869	Mohave	2004058044	5080	960	38N	4W	13
WE 16	AMC 361870	Mohave	2004058045	5080	962	38N	4W	13
WE 17	AMC 361871	Mohave	2004058046	5080	964	38N	4W	13
WE 18	AMC 361872	Mohave	2004058047	5080	966	38N	4W	13

Total WE Claims= 4

Grand Total Claims= 111

RECEIVED
 BLM AZ STATE OFFICE
 2015 AUG 17 A 10:05
 PHOENIX, ARIZONA

Exhibit "A"
Uranium One Americas, Inc.

Uranium One Americas, Inc.
 Claim Maintenance Fee 2016
 Findlay Tank Project

<u>Claim Name</u>	<u>Serial Number</u>	<u>County</u>	<u>Book</u>	<u>Page</u>	<u>Date Rec.</u>	<u>File Date</u>	<u>Township</u>	<u>Range</u>	<u>Sec.</u>
BX 103	AMC 374224	Mohave	6449	937	13-Sep-06	2-Oct-06	38N	4W	13
Amended			6706	796	13-Mar-07	27-Mar-07			
BX 104	AMC 374225	Mohave	6449	938	13-Sep-06	2-Oct-06	38N	4W	13
Amended			6706	798	13-Mar-07	27-Mar-07			
BX 106	AMC 374227	Mohave	6449	940	13-Sep-06	2-Oct-06	38N	4W	14
Amended			6706	802	13-Mar-07	27-Mar-07			
BX 107	AMC 374228	Mohave	6449	941	13-Sep-06	2-Oct-06	38N	4W	14
Amended			6706	804	13-Mar-07	27-Mar-07			
BX 108	AMC 374229	Mohave	6449	942	13-Sep-06	2-Oct-06	38N	4W	14
Amended			6706	806	13-Mar-07	27-Mar-07			
BX 109R	AMC 393472	Mohave	7237	760	19-Jun-08	25-Jun-08	38N	4W	13
BX 110R	AMC 393471	Mohave	7237	758	19-Jun-08	25-Jun-08	38N	4W	13
BX 111	AMC 374232	Mohave	6449	945	13-Sep-06	2-Oct-06	38N	4W	13
Amended			6706	812	13-Mar-07	27-Mar-07			
BX 112	AMC 374233	Mohave	6449	946	13-Sep-06	2-Oct-06	38N	4W	13
Amended			6706	814	13-Mar-07	27-Mar-07			
BX 114	AMC 374235	Mohave	6449	948	13-Sep-06	2-Oct-06	38N	4W	14
Amended			6706	818	13-Mar-07	27-Mar-07			
BX 115	AMC 374236	Mohave	6449	949	13-Sep-06	2-Oct-06	38N	4W	14
Amended			6706	820	13-Mar-07	27-Mar-07			
BX 116	AMC 374237	Mohave	6449	950	13-Sep-06	2-Oct-06	38N	4W	14
Amended			6706	822	13-Mar-07	27-Mar-07			
BX 117	AMC 374238	Mohave	6449	951	13-Sep-06	2-Oct-06	38N	4W	13
Amended			6706	824	13-Mar-07	27-Mar-07			
BX 118	AMC 374239	Mohave	6449	952	13-Sep-06	2-Oct-06	38N	4W	13
Amended			6706	826	13-Mar-07	27-Mar-07			
BX 119	AMC 374240	Mohave	6449	953	13-Sep-06	2-Oct-06	38N	4W	13
Amended			6706	828	13-Mar-07	27-Mar-07			
BX 120	AMC 374241	Mohave	6449	954	13-Sep-06	2-Oct-06	38N	4W	13
Amended			6706	830	13-Mar-07	27-Mar-07			
BX 123	AMC 374244	Mohave	6449	957	13-Sep-06	2-Oct-06	38N	4W	14
Amended			6706	836	13-Mar-07	27-Mar-07			
BX 124	AMC 374245	Mohave	6449	958	13-Sep-06	2-Oct-06	38N	4W	14
Amended			6706	838	13-Mar-07	27-Mar-07			
BX 125	AMC 374246	Mohave	6449	959	13-Sep-06	2-Oct-06	38N	4W	13
Amended			6706	840	13-Mar-07	27-Mar-07			
BX 126	AMC 374247	Mohave	6449	960	13-Sep-06	2-Oct-06	38N	4W	13
Amended			6706	842	13-Mar-07	27-Mar-07			
BX 127	AMC 374248	Mohave	6449	961	13-Sep-06	2-Oct-06	38N	4W	13
Amended			6706	844	13-Mar-07	27-Mar-07			
BX 128	AMC 374249	Mohave	6449	962	13-Sep-06	2-Oct-06	38N	4W	13
Amended			6706	846	13-Mar-07	27-Mar-07			

Total BX claims = 88

<u>Claim Name</u>	<u>Serial No</u>	<u>County</u>	<u>Book</u>	<u>Page</u>	<u>Date Rec</u>	<u>File Date</u>	<u>Township</u>	<u>Range</u>	<u>Sec.</u>
U1 FRAC - 1	AMC 393370	Mohave	7185	222	29-Apr-08	13-Jun-08	38N	4W	13
U1 - 2	AMC 393366	Mohave	7185	220	29-Apr-08	13-Jun-08	38N	4W	13
U1 - 3	AMC 393367	Mohave	7185	218	29-Apr-08	13-Jun-08	38N	4W	13
U1 - 4	AMC 393368	Mohave	7185	216	29-Apr-08	13-Jun-08	38N	4W	13
U1 - 5	AMC 393369	Mohave	7185	214	29-Apr-08	13-Jun-08	38N	4W	13
U1 FRAC - 6	AMC 393470	Mohave	7237	762	19-Jun-08	25-Jun-08	38N	4W	13
U1 FRAC - 7	AMC 393371	Mohave	7185	212	29-Apr-08	13-Jun-08	38N	4W	13/14
U1 FRAC - 8	AMC 393372	Mohave	7185	210	29-Apr-08	13-Jun-08	38N	4W	14
U1 FRAC - 9	AMC 393373	Mohave	7185	208	29-Apr-08	13-Jun-08	38N	4W	14
U1 FRAC - 10	AMC 393374	Mohave	7185	206	29-Apr-08	13-Jun-08	38N	4W	14
U1 FRAC - 11	AMC 393375	Mohave	7185	204	29-Apr-08	13-Jun-08	38N	4W	14

Total U1 claims = 11

<u>Claim Name</u>	<u>Serial No</u>	<u>County</u>	<u>County Instrument</u>	<u>Book</u>	<u>Page</u>	<u>Township</u>	<u>Range</u>	<u>Sec.</u>
AZ 77	AMC 363109	Mohave	2004106411	5299	61	38N	4W	14
AZ 79	AMC 363110	Mohave	2004106412	5299	63	38N	4W	14
AZ 81	AMC 363111	Mohave	2004106413	5299	65	38N	4W	14
AZ 83	AMC 363112	Mohave	2004106414	5299	67	38N	4W	14
AZ 90	AMC 363113	Mohave	2004106415	5299	69	38N	4W	14

PHOENIX, ARIZONA
 AUG 14 2008
 RECEIVED
 BLM AZ STATE OFFICE

Exhibit "A"
Uranium One Americas, Inc.

Uranium One Americas, Inc.
Claim Maintenance Fee 2016
Findlay Tank Project

<u>Claim Name</u>	<u>Serial Number</u>	<u>County</u>	<u>Book</u>	<u>Page</u>	<u>Date Rec.</u>	<u>File Date</u>	<u>Township</u>	<u>Range</u>	<u>Sec.</u>
AZ 200	AMC 363114	Mohave	2004106416		5299	71	38N	4W	13
AZ 201	AMC 363115	Mohave	2004106417		5299	73	38N	4W	13
AZ 202	AMC 363116	Mohave	2004106417		5299	75	38N	4W	13

Total AZ Claims= 8

<u>Claim Name</u>	<u>Serial No</u>	<u>County</u>	<u>County Instrument</u>	<u>Book</u>	<u>Page</u>	<u>Township</u>	<u>Range</u>	<u>Sec.</u>
WE 15	AMC 361869	Mohave	2004058044	5080	960	38N	4W	13
WE 16	AMC 361870	Mohave	2004058045	5080	962	38N	4W	13
WE 17	AMC 361871	Mohave	2004058046	5080	964	38N	4W	13
WE 18	AMC 361872	Mohave	2004058047	5080	966	38N	4W	13

Total WE Claims= 4

Grand Total Claims= 111

DUPPLICATE

RECEIVED
BLM AZ STATE OFFICE
2015 AUG 17 A 10:01
PHOENIX, ARIZONA

EXHIBIT "A"
Uranium One Americas, Inc.

NuStar Exploration - Owner
Claim Maintenance Fee 2016
ARIZONA - South Rim Project

<u>Claim Name</u>	<u>Serial No</u>	<u>County</u>	<u>Instrument</u>	<u>Date Rec</u>	<u>File Date</u>	<u>Township</u>	<u>Range</u>	<u>Sec.</u>
JAVA 1	AMC 366715	Coconino	3326894	6/15/05	7/25/05	29N	2E	22
JAVA 2	AMC 366716	Coconino	3326895	6/15/05	7/25/05	29N	2E	21,22
JAVA 3	AMC 366717	Coconino	3326896	6/15/05	7/25/05	29N	2E	22
JAVA 4	AMC 366718	Coconino	3326897	6/15/05	7/25/05	29N	2E	21,22
JAVA 5	AMC 366719	Coconino	3326898	6/15/05	7/25/05	29N	2E	22
JAVA 6	AMC 366720	Coconino	3326899	6/15/05	7/25/05	29N	2E	21,22
JAVA 7	AMC 366721	Coconino	3326900	6/15/05	7/25/05	29N	2E	22
JAVA 8	AMC 366722	Coconino	3326901	6/15/05	7/25/05	29N	2E	21,22
JAVA 9	AMC 366723	Coconino	3326902	6/15/05	7/25/05	29N	2E	22
JAVA 10	AMC 366724	Coconino	3326903	6/15/05	7/25/05	29N	2E	21,22
JAVA 11	AMC 366725	Coconino	3326904	6/15/05	7/25/05	29N	2E	22
JAVA 12	AMC 366726	Coconino	3326905	6/15/05	7/25/05	29N	2E	21,22
JAVA 13	AMC 366727	Coconino	3326906	6/15/05	7/25/05	29N	2E	15,22
JAVA 14	AMC 366728	Coconino	3326907	6/15/05	7/25/05	29N	2E	15,16,21,22
JAVA 15	AMC 366729	Coconino	3326908	6/15/05	7/25/05	29N	2E	15
JAVA 16	AMC 366730	Coconino	3326909	6/15/05	7/25/05	29N	2E	15,16

Total JAVA claims = 16

GRAND TOTAL CLAIMS= 16

RECEIVED
BLM AZ STATE OFFICE
2015 AUG 17 A 10: 02
PHOENIX, ARIZONA

EXHIBIT "A"
Uranium One Americas, Inc.

Uranium One Americas
Claim Maintenance Fee 2016
ARIZONA - South Rim Project

<u>Claim Name</u>	<u>Serial No</u>	<u>County</u>	<u>Instrument</u>	<u>Date Rec</u>	<u>File Date</u>	<u>Township</u>	<u>Range</u>	<u>Sec.</u>
SM19- 1	AMC 388298	Coconino	3468453	7-Dec-07	11-Dec-07	29N	2E	23
SM19- 3	AMC 388300	Coconino	3468455	7-Dec-07	11-Dec-07	29N	2E	23,26
SM19- 5	AMC 388302	Coconino	3468457	7-Dec-07	11-Dec-07	29N	2E	26

Total SM claims = 3

GRAND TOTAL CLAIMS= 3

RECEIVED
BLM AZ STATE OFFICE
2015 AUG 17 A 10:02
PHOENIX, ARIZONA

EXHIBIT "A"
 Uranium One Americas, Inc.

NuStar Exploration - Owner
 Claim Maintenance Fee 2016
 ARIZONA - South Rim Project

<u>Claim Name</u>	<u>Serial No</u>	<u>County</u>	<u>Instrument</u>	<u>Date Rec</u>	<u>File Date</u>	<u>Township</u>	<u>Range</u>	<u>Sec.</u>
JAVA 1	AMC 366715	Coconino	3326894	6/15/05	7/25/05	29N	2E	22
JAVA 2	AMC 366716	Coconino	3326895	6/15/05	7/25/05	29N	2E	21,22
JAVA 3	AMC 366717	Coconino	3326896	6/15/05	7/25/05	29N	2E	22
JAVA 4	AMC 366718	Coconino	3326897	6/15/05	7/25/05	29N	2E	21,22
JAVA 5	AMC 366719	Coconino	3326898	6/15/05	7/25/05	29N	2E	22
JAVA 6	AMC 366720	Coconino	3326899	6/15/05	7/25/05	29N	2E	21,22
JAVA 7	AMC 366721	Coconino	3326900	6/15/05	7/25/05	29N	2E	22
JAVA 8	AMC 366722	Coconino	3326901	6/15/05	7/25/05	29N	2E	21,22
JAVA 9	AMC 366723	Coconino	3326902	6/15/05	7/25/05	29N	2E	22
JAVA 10	AMC 366724	Coconino	3326903	6/15/05	7/25/05	29N	2E	21,22
JAVA 11	AMC 366725	Coconino	3326904	6/15/05	7/25/05	29N	2E	22
JAVA 12	AMC 366726	Coconino	3326905	6/15/05	7/25/05	29N	2E	21,22
JAVA 13	AMC 366727	Coconino	3326906	6/15/05	7/25/05	29N	2E	15,22
JAVA 14	AMC 366728	Coconino	3326907	6/15/05	7/25/05	29N	2E	15,16,21,22
JAVA 15	AMC 366729	Coconino	3326908	6/15/05	7/25/05	29N	2E	15
JAVA 16	AMC 366730	Coconino	3326909	6/15/05	7/25/05	29N	2E	15,16

Total JAVA claims = 16

GRAND TOTAL CLAIMS= 16

RECEIVED
 BLM AZ STATE OFFICE
 2015 AUG 17 A 10:05
 PHOENIX, ARIZONA

EXHIBIT "A"
Uranium One Americas, Inc.

Uranium One Americas
Claim Maintenance Fee 2016
ARIZONA - South Rim Project

<u>Claim Name</u>	<u>Serial No</u>	<u>County</u>	<u>Instrument</u>	<u>Date Rec</u>	<u>File Date</u>	<u>Township</u>	<u>Range</u>	<u>Sec.</u>
SM19- 1	AMC 388298	Coconino	3468453	7-Dec-07	11-Dec-07	29N	2E	23
SM19- 3	AMC 388300	Coconino	3468455	7-Dec-07	11-Dec-07	29N	2E	23,26
SM19- 5	AMC 388302	Coconino	3468457	7-Dec-07	11-Dec-07	29N	2E	26

Total SM claims = 3

GRAND TOTAL CLAIMS= 3

RECEIVED
BLM AZ STATE OFFICE
2015 AUG 17 A 10: 05
PHOENIX, ARIZONA

EXHIBIT "A"
Uranium One Americas, Inc.

Uranium One Americas, Inc.
Claim Maintenance Fee 2016
North Rim Project - Mohave County

Claim Name	Serial No	County	Instrument	Book	Page	Date Rec	File Date	Township	Range	Sec.
WE 25	AMC 361879	Mohave	2004058054	5080	9780			36N	5W	20

Total We Claims = 9

Claim Name	Serial No	County	Instrument	Book	Page	Date Rec	File Date	Township	Range	Sec.
AZ 103	AMC 363123	Mohave	2004106425	5299	89			36N	6W	21
AZ 104	AMC 363124	Mohave	2004106426	5299	90			36N	6W	21
AZ 105	AMC 363125	Mohave	2004106427	5299	91			36N	6W	21
AZ 106	AMC 363126	Mohave	2004106428	5299	92			36N	6W	21
AZ 107	AMC 363127	Mohave	2004106429	5299	93			36N	6W	21
AZ 108	AMC 363128	Mohave	2004106430	5299	94			36N	6W	21
AZ 109	AMC 363129	Mohave	2004106431	5299	95			36N	6W	30
AZ 110	AMC 363130	Mohave	2004106432	5299	96			36N	6W	30
AZ 111	AMC 363131	Mohave	2004106433	5299	97			36N	6W	30
AZ 112	AMC 363132	Mohave	2004106434	5299	98			36N	6W	30
AZ 113	AMC 363133	Mohave	2004106435	5299	99			36N	6W	29
AZ 114	AMC 363134	Mohave	2004106436	5299	100			36N	6W	29
AZ 115	AMC 363135	Mohave	2004106437	5299	101			36N	6W	29
AZ 116	AMC 363136	Mohave	2004106438	5299	102			36N	6W	29
AZ 248	AMC 363137	Mohave	2004106439	5299	103			36N	6W	21
AZ 249	AMC 363138	Mohave	2004106440	5299	104			36N	6W	21
AZ 250	AMC 363139	Mohave	2004106441	5299	105			36N	6W	21
AZ 55	AMC 363324	Mohave	2004106390	5299	19			38N	4W	25
AZ 56	AMC 363325	Mohave	2004106391	5299	21			38N	4W	25
AZ 57	AMC 363326	Mohave	2004106392	5299	23			38N	4W	25
AZ 58	AMC 363327	Mohave	2004106393	5299	25			38N	4W	25
AZ 59	AMC 363328	Mohave	2004106394	5299	27			38N	4W	25
AZ 60	AMC 363329	Mohave	2004106395	5299	29			38N	4W	25
AZ 61	AMC 363330	Mohave	2004106396	5299	31			38N	4W	27
AZ 62	AMC 363331	Mohave	2004106397	5299	33			38N	4W	27
AZ 63	AMC 363332	Mohave	2004106398	5299	35			38N	4W	27
AZ 64	AMC 363333	Mohave	2004106399	5299	37			38N	4W	27
AZ 65	AMC 363334	Mohave	2004106400	5299	39			38N	4W	27
AZ 66	AMC 363335	Mohave	2004106401	5299	41			38N	4W	27
AZ 67	AMC 363336	Mohave	2004106402	5299	43			38N	4W	26
AZ 68	AMC 363337	Mohave	2004106403	5299	45			38N	4W	26
AZ 69	AMC 363338	Mohave	2004106404	5299	47			38N	4W	26
AZ 70	AMC 363339	Mohave	2004106405	5299	49			38N	4W	26
AZ 71	AMC 363340	Mohave	2004106406	5299	51			38N	4W	26
AZ 72	AMC 363341	Mohave	2004106407	5299	53			38N	4W	26
AZ 73	AMC 363342	Mohave	2004106408	5299	55			38N	4W	34,35
AZ 74	AMC 363343	Mohave	2004106409	5299	57			38N	4W	35
AZ 75	AMC 363344	Mohave	2004106410	5299	59			38N	4W	35
AZ 84	AMC 363345	Mohave	2004106419	5299	77			38N	4W	17,20
AZ 85	AMC 363346	Mohave	2004106420	5299	79			38N	4W	17
AZ 86	AMC 363347	Mohave	2004106421	5299	81			38N	4W	17,20
AZ 87	AMC 363348	Mohave	2004106422	5299	83			38N	4W	17
AZ 88	AMC 363349	Mohave	2004106423	5299	85			38N	4W	17,20
AZ 89	AMC 363350	Mohave	2004106424	5299	87			38N	4W	17
AZ 203	AMC 363357	Mohave	2004106442					36N	5W	19
AZ 204	AMC 363358	Mohave	2004106443					36N	5W	19
AZ 205	AMC 363359	Mohave	2004106444	5299	127			36N	5W	19
AZ 206	AMC 363360	Mohave	2004106445	5299	129			35N	6W	3
AZ 207	AMC 363361	Mohave	2004106446	5299	131			35N	6W	3
AZ 208	AMC 363362	Mohave	2004106447	5299	133			35N	6W	3
AZ 209	AMC 363363	Mohave	2004106448	5299	135			35N	6W	3
AZ 210	AMC 363364	Mohave	2004106449	5299	137			35N	6W	34
AZ 211	AMC 363365	Mohave	2004106450	5299	139			35N	6W	3
AZ 212	AMC 363366	Mohave	2004106451	5299	141			35N	6W	3
AZ 213	AMC 363367	Mohave	2004106452	5299	143			35N	6W	3
AZ 214	AMC 363368	Mohave	2004106453	5299	145			35N	6W	3
AZ 215	AMC 363369	Mohave	2004106454	5299	147			35N	6W	6
AZ 216	AMC 363370	Mohave	2004106455	5299	149			35N	6W	6
AZ 217	AMC 363371	Mohave	2004106456	5299	151			35N	6W	6,7
AZ 218	AMC 363372	Mohave	2004106457	5299	153			35N	6W	7
AZ 219	AMC 363373	Mohave	2004106458	5299	155			35N	6W	7
AZ 220A	AMC 363374	Mohave	2004106459	5299	157			35N	6W	5,6
AZ 221A	AMC 363375	Mohave	2004106460	5299	159			35N	6W	5,6
AZ 222A	AMC 363376	Mohave	2004106461	5299	161			35N	6W	7,8
AZ 223A	AMC 363377	Mohave	2004106462	5299	163			35N	6W	8
AZ 224A	AMC 363378	Mohave	2004106463	5299	165			35N	6W	8
AZ 220	AMC 363379	Mohave	2004106464	5299	167			37N	3W	7
AZ 221	AMC 363380	Mohave	2004106465	5299	169			37N	3W	7
AZ 222	AMC 363381	Mohave	2004106466	5299	171			37N	3W	7
AZ 223	AMC 363382	Mohave	2004106467	5299	173			37N	3W	17
AZ 224	AMC 363383	Mohave	2004106468	5299	175			37N	3W	16,17
AZ 225	AMC 363384	Mohave	2004106469	5299	177			37N	3W	16,17
AZ 226	AMC 363385	Mohave	2004106470	5299	179			38N	3W	19,20
AZ 227	AMC 363386	Mohave	2004106471	5299	181			38N	3W	19,20
AZ 228	AMC 363387	Mohave	2004106472	5299	183			38N	3W	19,20
AZ 229	AMC 363388	Mohave	2004106473	5299	185			38N	3W	20
AZ 230	AMC 363389	Mohave	2004106474	5299	187			38N	3W	20

RECEIVED
BLMAZ STATE OFFICE
AUG 11 10:04

EXHIBIT "A"
 Uranium One Americas, Inc.

Uranium One Americas, Inc.
 Claim Maintenance Fee 2016
 North Rim Project - Mohave County

<u>Claim Name</u>	<u>Serial No</u>	<u>County</u>	<u>Instrument</u>	<u>Book</u>	<u>Page</u>	<u>Date Rec</u>	<u>File Date</u>	<u>Township</u>	<u>Range</u>	<u>Sec.</u>
AZ 231	AMC 363390	Mohave	2004106475	5299	189			38N	3W	20
AZ 232	AMC 363391	Mohave	2004106476	5299	191			38N	3W	20
AZ 233	AMC 363392	Mohave	2004106477	5299	193			38N	3W	20
AZ 234	AMC 363393	Mohave	2004106478	5299	195			38N	3W	20
AZ 248	AMC 363407	Mohave	2004106492	5299	223			35N	5W	1
AZ 249	AMC 363408	Mohave	2004106493	5299	225			35N	5W	1
AZ 250	AMC 363409	Mohave	2004106494	5299	227			35N	5W	1
AZ 251	AMC 363410	Mohave	2004106495	5299	229			35N	4W	6
AZ 252	AMC 363411	Mohave	2004106496	5299	231			35N	5W	12
AZ 253	AMC 363412	Mohave	2004106497	5299	233			35N	5W	12
AZ 254	AMC 363413	Mohave	2004106498	5299	235			35N	5W	12
AZ 255	AMC 363414	Mohave	2004106499	5299	237			35N	4W	7
AZ 256	AMC 363415	Mohave	2004106500	5299	239			35N	6W	8
AZ 257	AMC 363416	Mohave	2004106501	5299	241			35N	6W	8
AZ 258	AMC 363417	Mohave	2004106502	5299	243			35N	6W	9
AZ 259	AMC 363418	Mohave	2004106503	5299	245			35N	6W	9
AZ 260	AMC 363419	Mohave	2004106504	5299	247			35N	6W	17
AZ 261	AMC 363420	Mohave	2004106505	5299	249			35N	6W	17
AZ 262	AMC 363421	Mohave	2004106506	5299	251			35N	6W	18
AZ 263	AMC 363422	Mohave	2004106507	5299	253			35N	6W	18
AZ 274	AMC 363433	Mohave	2004106518	5299	275			38N	6W	28
AZ 275	AMC 363434	Mohave	2004106519	5299	277			38N	6W	28
AZ 276	AMC 363435	Mohave	2004106520	5299	279			38N	6W	28
AZ 277	AMC 363436	Mohave	2004106521	5299	281			38N	6W	33
AZ 278	AMC 363437	Mohave	2004106522	5299	283			38N	6W	33
AZ 279	AMC 363438	Mohave	2004106523	5299	285			38N	6W	28
AZ 280	AMC 363439	Mohave	2004106524	5299	287			38N	6W	28
AZ 281	AMC 363440	Mohave	2004106525	5299	289			38N	6W	28
AZ 282	AMC 363441	Mohave	2004106526	5299	291			38N	6W	33
AZ 283	AMC 363442	Mohave	2004106527	5299	293			38N	6W	33
AZ 235	AMC 368816	Mohave	2005144525	6026	794			35N	5W	14
AZ 236	AMC 368817	Mohave	2005144526	6026	796			35N	5W	14
AZ 237	AMC 368818	Mohave	2005144527	6026	798			35N	5W	14
AZ 238	AMC 368819	Mohave	2005144528	6026	800			35N	5W	14
AZ 239	AMC 368820	Mohave	2005144529	6026	802			35N	5W	14
AZ 240	AMC 368821	Mohave	2005144530	6026	804			35N	5W	14
AZ 241	AMC 368822	Mohave	2005144531	6026	806			35N	5W	14
AZ 242	AMC 368823	Mohave	2005144532	6026	808			35N	5W	14
AZ 243	AMC 368824	Mohave	2005144533	6026	810			35N	5W	14
AZ 244	AMC 368825	Mohave	2005144534	6026	812			35N	5W	14
AZ 245	AMC 368826	Mohave	2005144535	6026	814			35N	5W	13,14
AZ 245A	AMC 368827	Mohave	2005144536	6026	816			35N	5W	13,14
AZ 245B	AMC 368828	Mohave	2005144537	6026	818			35N	5W	13,14
AZ 245C	AMC 368829	Mohave	2005144538	6026	820			35N	5W	13,14
AZ 246	AMC 368830	Mohave	2005144539	6026	822			35N	5W	13
AZ 247	AMC 368831	Mohave	2005144540	6026	824			35N	5W	13

Total AZ Claims = 123

Grand Total Claims= 301

RECEIVED
 BLM AZ STATE OFFICE
 2015 AUG 17 A 10:04
 PHOENIX, ARIZONA

EXHIBIT "A"
Uranium One Americas, Inc.

Uranium One Americas, Inc.
Claim Maintenance Fee 2016
North Rim Project - Mohave County

Claim Name	Serial No	County	Instrument	Book	Page	Date Rec	File Date	Township	Range	Sec.
WE 25	AMC 361879	Mohave	2004058054	5080	9780			36N	5W	20

Total We Claims = 9

Claim Name	Serial No	County	Instrument	Book	Page	Date Rec	File Date	Township	Range	Sec.
AZ 103	AMC 363123	Mohave	2004106425	5299	89			36N	6W	21
AZ 104	AMC 363124	Mohave	2004106426	5299	90			36N	6W	21
AZ 105	AMC 363125	Mohave	2004106427	5299	91			36N	6W	21
AZ 106	AMC 363126	Mohave	2004106428	5299	92			36N	6W	21
AZ 107	AMC 363127	Mohave	2004106429	5299	93			36N	6W	21
AZ 108	AMC 363128	Mohave	2004106430	5299	94			36N	6W	21
AZ 109	AMC 363129	Mohave	2004106431	5299	95			36N	6W	30
AZ 110	AMC 363130	Mohave	2004106432	5299	96			36N	6W	30
AZ 111	AMC 363131	Mohave	2004106433	5299	97			36N	6W	30
AZ 112	AMC 363132	Mohave	2004106434	5299	98			36N	6W	30
AZ 113	AMC 363133	Mohave	2004106435	5299	99			36N	6W	29
AZ 114	AMC 363134	Mohave	2004106436	5299	100			36N	6W	29
AZ 115	AMC 363135	Mohave	2004106437	5299	101			36N	6W	29
AZ 116	AMC 363136	Mohave	2004106438	5299	102			36N	6W	29
AZ 248	AMC 363137	Mohave	2004106439	5299	103			36N	6W	21
AZ 249	AMC 363138	Mohave	2004106440	5299	104			36N	6W	21
AZ 250	AMC 363139	Mohave	2004106441	5299	105			36N	6W	21
AZ 55	AMC 363324	Mohave	2004106390	5299	19			38N	4W	25
AZ 56	AMC 363325	Mohave	2004106391	5299	21			38N	4W	25
AZ 57	AMC 363326	Mohave	2004106392	5299	23			38N	4W	25
AZ 58	AMC 363327	Mohave	2004106393	5299	25			38N	4W	25
AZ 59	AMC 363328	Mohave	2004106394	5299	27			38N	4W	25
AZ 60	AMC 363329	Mohave	2004106395	5299	29			38N	4W	25
AZ 61	AMC 363330	Mohave	2004106396	5299	31			38N	4W	27
AZ 62	AMC 363331	Mohave	2004106397	5299	33			38N	4W	27
AZ 63	AMC 363332	Mohave	2004106398	5299	35			38N	4W	27
AZ 64	AMC 363333	Mohave	2004106399	5299	37			38N	4W	27
AZ 65	AMC 363334	Mohave	2004106400	5299	39			38N	4W	27
AZ 66	AMC 363335	Mohave	2004106401	5299	41			38N	4W	27
AZ 67	AMC 363336	Mohave	2004106402	5299	43			38N	4W	26
AZ 68	AMC 363337	Mohave	2004106403	5299	45			38N	4W	26
AZ 69	AMC 363338	Mohave	2004106404	5299	47			38N	4W	26
AZ 70	AMC 363339	Mohave	2004106405	5299	49			38N	4W	26
AZ 71	AMC 363340	Mohave	2004106406	5299	51			38N	4W	26
AZ 72	AMC 363341	Mohave	2004106407	5299	53			38N	4W	26
AZ 73	AMC 363342	Mohave	2004106408	5299	55			38N	4W	34,35
AZ 74	AMC 363343	Mohave	2004106409	5299	57			38N	4W	35
AZ 75	AMC 363344	Mohave	2004106410	5299	59			38N	4W	35
AZ 84	AMC 363345	Mohave	2004106419	5299	77			38N	4W	17,20
AZ 85	AMC 363346	Mohave	2004106420	5299	79			38N	4W	17
AZ 86	AMC 363347	Mohave	2004106421	5299	81			38N	4W	17,20
AZ 87	AMC 363348	Mohave	2004106422	5299	83			38N	4W	17
AZ 88	AMC 363349	Mohave	2004106423	5299	85			38N	4W	17,20
AZ 89	AMC 363350	Mohave	2004106424	5299	87			38N	4W	17
AZ 203	AMC 363357	Mohave	2004106442					36N	5W	19
AZ 204	AMC 363358	Mohave	2004106443					36N	5W	19
AZ 205	AMC 363359	Mohave	2004106444	5299	127			36N	5W	19
AZ 206	AMC 363360	Mohave	2004106445	5299	129			35N	6W	3
AZ 207	AMC 363361	Mohave	2004106446	5299	131			35N	6W	3
AZ 208	AMC 363362	Mohave	2004106447	5299	133			35N	6W	3
AZ 209	AMC 363363	Mohave	2004106448	5299	135			35N	6W	3
AZ 210	AMC 363364	Mohave	2004106449	5299	137			35N	6W	34
AZ 211	AMC 363365	Mohave	2004106450	5299	139			35N	6W	3
AZ 212	AMC 363366	Mohave	2004106451	5299	141			35N	6W	3
AZ 213	AMC 363367	Mohave	2004106452	5299	143			35N	6W	3
AZ 214	AMC 363368	Mohave	2004106453	5299	145			35N	6W	3
AZ 215	AMC 363369	Mohave	2004106454	5299	147			35N	6W	6
AZ 216	AMC 363370	Mohave	2004106455	5299	149			35N	6W	6
AZ 217	AMC 363371	Mohave	2004106456	5299	151			35N	6W	6,7
AZ 218	AMC 363372	Mohave	2004106457	5299	153			35N	6W	7
AZ 219	AMC 363373	Mohave	2004106458	5299	155			35N	6W	7
AZ 220A	AMC 363374	Mohave	2004106459	5299	157			35N	6W	5,6
AZ 221A	AMC 363375	Mohave	2004106460	5299	159			35N	6W	5,6
AZ 222A	AMC 363376	Mohave	2004106461	5299	161			35N	6W	5,6,7,8
AZ 223A	AMC 363377	Mohave	2004106462	5299	163			35N	6W	7,8
AZ 224A	AMC 363378	Mohave	2004106463	5299	165			35N	6W	7,8
AZ 220	AMC 363379	Mohave	2004106464	5299	167			37N	3W	17
AZ 221	AMC 363380	Mohave	2004106465	5299	169			37N	3W	17
AZ 222	AMC 363381	Mohave	2004106466	5299	171			37N	3W	17
AZ 223	AMC 363382	Mohave	2004106467	5299	173			37N	3W	17
AZ 224	AMC 363383	Mohave	2004106468	5299	175			37N	3W	16,17
AZ 225	AMC 363384	Mohave	2004106469	5299	177			37N	3W	16,17
AZ 226	AMC 363385	Mohave	2004106470	5299	179			38N	3W	19,20
AZ 227	AMC 363386	Mohave	2004106471	5299	181			38N	3W	19,20
AZ 228	AMC 363387	Mohave	2004106472	5299	183			38N	3W	19,20
AZ 229	AMC 363388	Mohave	2004106473	5299	185			38N	3W	20
AZ 230	AMC 363389	Mohave	2004106474	5299	187			38N	3W	20

RECEIVED
BLM AZ STATE OFFICE
2015 AUG 17 A 10:01
FEDERAL BUREAU OF LAND MANAGEMENT
PHOENIX, ARIZONA

EXHIBIT "A"
 Uranium One Americas, Inc.

Uranium One Americas, Inc.
 Claim Maintenance Fee 2016
 North Rim Project - Mohave County

<u>Claim Name</u>	<u>Serial No</u>	<u>County</u>	<u>Instrument</u>	<u>Book</u>	<u>Page</u>	<u>Date Rec</u>	<u>File Date</u>	<u>Township</u>	<u>Range</u>	<u>Sec.</u>
AZ 231	AMC 363390	Mohave	2004106475	5299	189			38N	3W	20
AZ 232	AMC 363391	Mohave	2004106476	5299	191			38N	3W	20
AZ 233	AMC 363392	Mohave	2004106477	5299	193			38N	3W	20
AZ 234	AMC 363393	Mohave	2004106478	5299	195			38N	3W	20
AZ 248	AMC 363407	Mohave	2004106492	5299	223			35N	5W	1
AZ 249	AMC 363408	Mohave	2004106493	5299	225			35N	5W	1
AZ 250	AMC 363409	Mohave	2004106494	5299	227			35N	5W	1
AZ 251	AMC 363410	Mohave	2004106495	5299	229			35N	4W	6
AZ 252	AMC 363411	Mohave	2004106496	5299	231			35N	5W	12
AZ 253	AMC 363412	Mohave	2004106497	5299	233			35N	5W	12
AZ 254	AMC 363413	Mohave	2004106498	5299	235			35N	5W	12
AZ 255	AMC 363414	Mohave	2004106499	5299	237			35N	4W	7
AZ 256	AMC 363415	Mohave	2004106500	5299	239			35N	6W	8
AZ 257	AMC 363416	Mohave	2004106501	5299	241			35N	6W	8
AZ 258	AMC 363417	Mohave	2004106502	5299	243			35N	6W	9
AZ 259	AMC 363418	Mohave	2004106503	5299	245			35N	6W	9
AZ 260	AMC 363419	Mohave	2004106504	5299	247			35N	6W	17
AZ 261	AMC 363420	Mohave	2004106505	5299	249			35N	6W	17
AZ 262	AMC 363421	Mohave	2004106506	5299	251			35N	6W	18
AZ 263	AMC 363422	Mohave	2004106507	5299	253			35N	6W	18
AZ 274	AMC 363433	Mohave	2004106518	5299	275			38N	6W	28
AZ 275	AMC 363434	Mohave	2004106519	5299	277			38N	6W	28
AZ 276	AMC 363435	Mohave	2004106520	5299	279			38N	6W	28
AZ 277	AMC 363436	Mohave	2004106521	5299	281			38N	6W	33
AZ 278	AMC 363437	Mohave	2004106522	5299	283			38N	6W	33
AZ 279	AMC 363438	Mohave	2004106523	5299	285			38N	6W	28
AZ 280	AMC 363439	Mohave	2004106524	5299	287			38N	6W	28
AZ 281	AMC 363440	Mohave	2004106525	5299	289			38N	6W	28
AZ 282	AMC 363441	Mohave	2004106526	5299	291			38N	6W	33
AZ 283	AMC 363442	Mohave	2004106527	5299	293			38N	6W	33
AZ 235	AMC 368816	Mohave	2005144525	6026	794			35N	5W	14
AZ 236	AMC 368817	Mohave	2005144526	6026	796			35N	5W	14
AZ 237	AMC 368818	Mohave	2005144527	6026	798			35N	5W	14
AZ 238	AMC 368819	Mohave	2005144528	6026	800			35N	5W	14
AZ 239	AMC 368820	Mohave	2005144529	6026	802			35N	5W	14
AZ 240	AMC 368821	Mohave	2005144530	6026	804			35N	5W	14
AZ 241	AMC 368822	Mohave	2005144531	6026	806			35N	5W	14
AZ 242	AMC 368823	Mohave	2005144532	6026	808			35N	5W	14
AZ 243	AMC 368824	Mohave	2005144533	6026	810			35N	5W	14
AZ 244	AMC 368825	Mohave	2005144534	6026	812			35N	5W	14
AZ 245	AMC 368826	Mohave	2005144535	6026	814			35N	5W	13,14
AZ 245A	AMC 368827	Mohave	2005144536	6026	816			35N	5W	13,14
AZ 245B	AMC 368828	Mohave	2005144537	6026	818			35N	5W	13,14
AZ 245C	AMC 368829	Mohave	2005144538	6026	820			35N	5W	13,14
AZ 246	AMC 368830	Mohave	2005144539	6026	822			35N	5W	13
AZ 247	AMC 368831	Mohave	2005144540	6026	824			35N	5W	13

Total AZ Claims = 123

Grand Total Claims= 301

RECEIVED
 BLM AZ STATE OFFICE
 2015 AUG 17 A 10:01
 PHOENIX, ARIZONA

EXHIBIT "A"
Uranium One Americas, Inc.

Uranium One Americas, Inc.
Claim Maintenance Fee 2016
North Rim Project - Coconino County

Claim Name	Serial No	County	Instrument	Book	Page	Date Rec	File Date	Township	Range	Sec.
14 - 1	AMC 386199	Coconino	3461809	n/a	n/a	15-Oct-07	16-Oct-07	38N	3W	14,23
14 - 2	AMC 386200	Coconino	3461810	n/a	n/a	15-Oct-07	16-Oct-07	38N	3W	14,23
14 - 3	AMC 386201	Coconino	3461811	n/a	n/a	15-Oct-07	16-Oct-07	38N	3W	14,23
14 - 4	AMC 386202	Coconino	3461812	n/a	n/a	15-Oct-07	16-Oct-07	38N	3W	14,23

Total 14 Claims = 4

Claim Name	Serial No	County	Instrument	Book	Page	Date Rec	File Date	Township	Range	Sec.
23 - 1	AMC 386220	Coconino	3461816	n/a	n/a	15-Oct-07	16-Oct-07	38N	3W	23
23 - 2	AMC 386222	Coconino	3461817	n/a	n/a	15-Oct-07	16-Oct-07	38N	3W	23
23 - 3	AMC 386224	Coconino	3461818	n/a	n/a	15-Oct-07	16-Oct-07	38N	3W	23
23 - 4	AMC 386225	Coconino	3461819	n/a	n/a	15-Oct-07	16-Oct-07	38N	3W	23
23 - 5	AMC 386227	Coconino	3461820	n/a	n/a	15-Oct-07	16-Oct-07	38N	3W	22,23
23 - 6	AMC 386229	Coconino	3461821	n/a	n/a	15-Oct-07	16-Oct-07	38N	3W	22

Total 23 Claims = 6

Claim Name	Serial No	County	Instrument	Book	Page	Date Rec	File Date	Township	Range	Sec.
M-43- 3	AMC 386398	Coconino	3461798	n/a	n/a	15-Oct-07	16-Oct-07	39N	3W	35

Total M Claims = 1

Claim Name	Serial No	County	Instrument	Book	Page	Date Rec	File Date	Township	Range	Sec.
CWP 1	AMC 364785	Coconino	3312829					39N	3W	22,27
CWP 2	AMC 364786	Coconino	3312830					39N	3W	22,27
CWP 3	AMC 364787	Coconino	3312831					39N	3W	37
CWP 4	AMC 364788	Coconino	3312832					39N	3W	27
CWP 5	AMC 364789	Coconino	3312833					39N	3W	27
CWP 6	AMC 364790	Coconino	3312834					39N	3W	27
CWP 7	AMC 364791	Coconino	3312835					39N	3W	27
CWP 8	AMC 364792	Coconino	3312836					39N	3W	27
CWP 9	AMC 364793	Coconino	3312837					39N	3W	22
CWP 10	AMC 364794	Coconino	3312838					39N	3W	22

Total CWP Claims = 10

Claim Name	Serial No	County	Instrument	Book	Page	Date Rec	File Date	Township	Range	Sec.
AZ 97	AMC 363117	Coconino	3293153					39N	2W	18
AZ 98	AMC 363118	Coconino	3293154					39N	2W	18
AZ 99	AMC 363119	Coconino	3293155					39N	2W	18
AZ 100	AMC 363120	Coconino	3293156					39N	2W	18
AZ 101	AMC 363121	Coconino	3293157					39N	2W	18
AZ 102	AMC 363122	Coconino	3293158					39N	2W	18
AZ 117	AMC 363140	Coconino	3293145					39N	2W	5
AZ 118	AMC 363141	Coconino	3293146					39N	2W	5
AZ 284	AMC 363142	Coconino	3293147					39N	2W	5
AZ 285	AMC 363143	Coconino	3293148					39N	2W	5
AZ 286	AMC 363144	Coconino	3293149					39N	2W	5
AZ 287	AMC 363145	Coconino	3293150					39N	2W	5
AZ 288	AMC 363146	Coconino	3293151					39N	2W	5
AZ 289	AMC 363147	Coconino	3293152					39N	2W	5
AZ 91	AMC 363351	Coconino	3293259					39N	2W	13
AZ 92	AMC 363352	Coconino	3293260					39N	2W	13
AZ 93	AMC 363353	Coconino	3293261					39N	2W	13
AZ 94	AMC 363354	Coconino	3293262					39N	2W	13
AZ 95	AMC 363355	Coconino	3293263					39N	2W	13
AZ 96	AMC 363356	Coconino	3293264					39N	2W	13
AZ 290	AMC 363443	Coconino	3293165					39N	1W	18
AZ 291	AMC 363444	Coconino	3293166					39N	1W	18
AZ 292	AMC 363445	Coconino	3293167					39N	1W	18
AZ 293	AMC 363446	Coconino	3293168					39N	1W	18
AZ 294	AMC 363447	Coconino	3293169					39N	1W	18
AZ 295	AMC 363448	Coconino	3293170					39N	1W	18

Total AZ Claims = 26

Grand Total Claims= 47

RECEIVED
 BLM AZ STATE OFFICE
 2015 AUG 17 A 10: 04
 PHOENIX, ARIZONA

EXHIBIT "A"
Uranium One Americas, Inc.

Owner - NuStar Exploration
Claim Maintenance Fee 2016
North Rim Project - Mohave County

Claim Name	Serial No	County	Instrument	Book	Page	Date Rec	File Date	Township	Range	Sec.
STAR 1	AMC 364102	Mohave	2004122086	5370	282	30-Dec-04	7-Jan-05	36N	5W	21
Amended			2007026344	6718	19	20-Mar-07	4-Apr-07			
STAR 2	AMC 364103	Mohave	2004122087	5370	284	30-Dec-04	7-Jan-05	36N	5W	21
Amended			2007026345	6718	21	20-Mar-07	4-Apr-07			
STAR 3	AMC 364104	Mohave	2004122088	5370	286	30-Dec-04	7-Jan-05	36N	5W	28
Amended			2007026346	6718	23	20-Mar-07	4-Apr-07			
STAR 4	AMC 364105	Mohave	2004122089	5370	288	30-Dec-04	7-Jan-05	36N	5W	27
Amended			2007026347	6718	25	20-Mar-07	4-Apr-07			
STAR 5	AMC 364106	Mohave	2004122090	5370	290	30-Dec-04	7-Jan-05	36N	5W	27
Amended			2007026348	6718	27	20-Mar-07	4-Apr-07			
STAR 6	AMC 364107	Mohave	2004122091	5370	292	30-Dec-04	7-Jan-05	36N	5W	23
Amended			2007026349	6718	29	20-Mar-07	4-Apr-07			
STAR 7	AMC 364108	Mohave	2004122092	5370	294	30-Dec-04	7-Jan-05	36N	5W	23
Amended			2007026350	6718	31	20-Mar-07	4-Apr-07			
STAR 8	AMC 364109	Mohave	2004122093	5370	296	30-Dec-04	7-Jan-05	36N	5W	14
Amended			2007026351	6718	33	20-Mar-07	4-Apr-07			
STAR 9	AMC 364110	Mohave	2004122094	5370	298	30-Dec-04	7-Jan-05	36N	5W	13,14
Amended			2007026352	6718	35	20-Mar-07	4-Apr-07			
STAR 10	AMC 364111	Mohave	2004122095	5370	300	30-Dec-04	7-Jan-05	36N	5W	14,23
Amended			2007026353	6718	37	20-Mar-07	4-Apr-07			
STAR 11	AMC 364112	Mohave	2004122096	5370	302	30-Dec-04	7-Jan-05	36N	5W	13,14 23,24
Amended			2007026354	6718	39	20-Mar-07	4-Apr-07			
STAR 12	AMC 364113	Mohave	2004122097	5370	304	30-Dec-04	7-Jan-05	36N	5W	23
Amended			2007026355	6718	41	20-Mar-07	4-Apr-07			
STAR 13	AMC 364114	Mohave	2004122098	5370	306	30-Dec-04	7-Jan-05	36N	5W	23,24
Amended			2007026356	6718	43	20-Mar-07	4-Apr-07			
STAR 14	AMC 364115	Mohave	2004122099	5370	308	30-Dec-04	7-Jan-05	36N	5W	23,24
Amended			2007026357	6718	45	20-Mar-07	4-Apr-07			
STAR 15	AMC 364116	Mohave	2004122100	5370	310	30-Dec-04	7-Jan-05	36N	5W	23,24
Amended			2007026358	6718	47	20-Mar-07	4-Apr-07			
STAR 16	AMC 364117	Mohave	2004122101	5370	312	30-Dec-04	7-Jan-05	36N	5W	23,24
Amended			2007026359	6718	49	20-Mar-07	4-Apr-07			
STAR 17	AMC 364118	Mohave	2004122102	5370	314	30-Dec-04	7-Jan-05	36N	5W	23,24
Amended			2007026360	6718	51	20-Mar-07	4-Apr-07			
STAR 18	AMC 364119	Mohave	2004122103	5370	316	30-Dec-04	7-Jan-05	36N	5W	23
Amended			2007026361	6718	53	20-Mar-07	4-Apr-07			
STAR 19	AMC 364120	Mohave	2004122104	5370	318	30-Dec-04	7-Jan-05	36N	5W	23,24
Amended			2007026362	6718	55	20-Mar-07	4-Apr-07			
STAR 20	AMC 364121	Mohave	2004122105	5370	320	30-Dec-04	7-Jan-05	36N	5W	23
Amended			2007026363	6717	981	20-Mar-07	4-Apr-07			
STAR 21	AMC 364122	Mohave	2004122106	5370	322	30-Dec-04	7-Jan-05	36N	5W	23,24
Amended			2007026364	6717	983	20-Mar-07	4-Apr-07			
STAR 22	AMC 364123	Mohave	2004122107	5370	324	30-Dec-04	7-Jan-05	36N	5W	13
Amended			2007026365	6717	985	20-Mar-07	4-Apr-07			
STAR 23	AMC 364124	Mohave	2004122108	5370	326	30-Dec-04	7-Jan-05	36N	5W	13,24
Amended			2007026366	6717	987	20-Mar-07	4-Apr-07			
STAR 24	AMC 364125	Mohave	2004122109	5370	328	30-Dec-04	7-Jan-05	36N	5W	24
Amended			2007026367	6717	989	20-Mar-07	4-Apr-07			
STAR 25	AMC 364126	Mohave	2004122110	5370	330	30-Dec-04	7-Jan-05	36N	5W	12
Amended			2007026368	6717	991	20-Mar-07	4-Apr-07			
STAR 26	AMC 364127	Mohave	2004122111	5370	332	30-Dec-04	7-Jan-05	36N	5W	12
Amended			2007026369	6717	993	20-Mar-07	4-Apr-07			
STAR 27	AMC 364128	Mohave	2004122112	5370	334	30-Dec-04	7-Jan-05	36N	5W	13
Amended			2007026370	6717	995	20-Mar-07	4-Apr-07			
STAR 28	AMC 364129	Mohave	2004122113	5370	336	30-Dec-04	7-Jan-05	36N	5W	13
Amended			2007026371	6717	997	20-Mar-07	4-Apr-07			
STAR 29	AMC 364130	Mohave	2004122114	5370	338	30-Dec-04	7-Jan-05	36N	5W	13
Amended			2007026372	6717	999	20-Mar-07	4-Apr-07			
STAR 30	AMC 364131	Mohave	2004122115	5370	340	30-Dec-04	7-Jan-05	36N	5W	13
Amended			2007026373	6718	1	20-Mar-07	4-Apr-07			
STAR 31	AMC 364132	Mohave	2004122116	5370	342	30-Dec-04	7-Jan-05	36N	5W	13
Amended			2007026374	6718	3	20-Mar-07	4-Apr-07			
STAR 32	AMC 364133	Mohave	2004122117	5370	344	30-Dec-04	7-Jan-05	36N	5W	13
Amended			2007026375	6718	5	20-Mar-07	4-Apr-07			
STAR 33	AMC 364134	Mohave	2004122118	5370	346	30-Dec-04	7-Jan-05	36N	5W	13
Amended			2007026376	6718	7	20-Mar-07	4-Apr-07			
STAR 34	AMC 364135	Mohave	2004122119	5370	348	30-Dec-04	7-Jan-05	36N	4W	18
Amended			2007026377	6718	9	20-Mar-07	4-Apr-07			
STAR 35	AMC 364136	Mohave	2004122120	5370	350	30-Dec-04	7-Jan-05	36N	5W	15
Amended			2007026378	6718	11	20-Mar-07	4-Apr-07			
STAR 36	AMC 364137	Mohave	2004122121	5370	352	30-Dec-04	7-Jan-05	36N	5W	15
Amended			2007026379	6718	13	20-Mar-07	4-Apr-07			
STAR 37	AMC 364138	Mohave	2004122122	5370	354	30-Dec-04	7-Jan-05	36N	5W	15
Amended			2007026380	6718	15	20-Mar-07	4-Apr-07			
STAR 38	AMC 364139	Mohave	2004122123	5370	356	30-Dec-04	7-Jan-05	36N	5W	15
Amended			2007026381	6718	17	20-Mar-07	4-Apr-07			

Total Star Claims = 38

Grand Total Claims=

38

RECEIVED
 BLM AZ STATE OFFICE
 2015 AUG 17 A 10:04
 PHOENIX, ARIZONA

EXHIBIT "A"
Uranium One Americas, Inc.

Uranium One Americas, Inc.
Claim Maintenance Fee 2016
North Rim Project - Coconino County

<u>Claim Name</u>	<u>Serial No</u>	<u>County</u>	<u>Instrument</u>	<u>Book</u>	<u>Page</u>	<u>Date Rec</u>	<u>File Date</u>	<u>Township</u>	<u>Range</u>	<u>Sec.</u>
14 - 1	AMC 386199	Coconino	3461809	n/a	n/a	15-Oct-07	16-Oct-07	38N	3W	14,23
14 - 2	AMC 386200	Coconino	3461810	n/a	n/a	15-Oct-07	16-Oct-07	38N	3W	14,23
14 - 3	AMC 386201	Coconino	3461811	n/a	n/a	15-Oct-07	16-Oct-07	38N	3W	14,23
14 - 4	AMC 386202	Coconino	3461812	n/a	n/a	15-Oct-07	16-Oct-07	38N	3W	14,23

Total 14 Claims = 4

<u>Claim Name</u>	<u>Serial No</u>	<u>County</u>	<u>Instrument</u>	<u>Book</u>	<u>Page</u>	<u>Date Rec</u>	<u>File Date</u>	<u>Township</u>	<u>Range</u>	<u>Sec.</u>
23 - 1	AMC 386220	Coconino	3461816	n/a	n/a	15-Oct-07	16-Oct-07	38N	3W	23
23 - 2	AMC 386222	Coconino	3461817	n/a	n/a	15-Oct-07	16-Oct-07	38N	3W	23
23 - 3	AMC 386224	Coconino	3461818	n/a	n/a	15-Oct-07	16-Oct-07	38N	3W	23
23 - 4	AMC 386225	Coconino	3461819	n/a	n/a	15-Oct-07	16-Oct-07	38N	3W	23
23 - 5	AMC 386227	Coconino	3461820	n/a	n/a	15-Oct-07	16-Oct-07	38N	3W	22,23
23 - 6	AMC 386229	Coconino	3461821	n/a	n/a	15-Oct-07	16-Oct-07	38N	3W	22

Total 23 Claims = 6

<u>Claim Name</u>	<u>Serial No</u>	<u>County</u>	<u>Instrument</u>	<u>Book</u>	<u>Page</u>	<u>Date Rec</u>	<u>File Date</u>	<u>Township</u>	<u>Range</u>	<u>Sec.</u>
M-43- 3	AMC 386398	Coconino	3461798	n/a	n/a	15-Oct-07	16-Oct-07	39N	3W	35

Total M Claims = 1

<u>Claim Name</u>	<u>Serial No</u>	<u>County</u>	<u>Instrument</u>	<u>Book</u>	<u>Page</u>	<u>Date Rec</u>	<u>File Date</u>	<u>Township</u>	<u>Range</u>	<u>Sec.</u>
CWP 1	AMC 364785	Coconino	3312829					39N	3W	22,27
CWP 2	AMC 364786	Coconino	3312830					39N	3W	22,27
CWP 3	AMC 364787	Coconino	3312831					39N	3W	37
CWP 4	AMC 364788	Coconino	3312832					39N	3W	27
CWP 5	AMC 364789	Coconino	3312833					39N	3W	27
CWP 6	AMC 364790	Coconino	3312834					39N	3W	27
CWP 7	AMC 364791	Coconino	3312835					39N	3W	27
CWP 8	AMC 364792	Coconino	3312836					39N	3W	27
CWP 9	AMC 364793	Coconino	3312837					39N	3W	22
CWP 10	AMC 364794	Coconino	3312838					39N	3W	22

Total CWP Claims = 10

<u>Claim Name</u>	<u>Serial No</u>	<u>County</u>	<u>Instrument</u>	<u>Book</u>	<u>Page</u>	<u>Date Rec</u>	<u>File Date</u>	<u>Township</u>	<u>Range</u>	<u>Sec.</u>
AZ 97	AMC 363117	Coconino	3293153					39N	2W	18
AZ 98	AMC 363118	Coconino	3293154					39N	2W	18
AZ 99	AMC 363119	Coconino	3293155					39N	2W	18
AZ 100	AMC 363120	Coconino	3293156					39N	2W	18
AZ 101	AMC 363121	Coconino	3293157					39N	2W	18
AZ 102	AMC 363122	Coconino	3293158					39N	2W	18
AZ 117	AMC 363140	Coconino	3293145					39N	2W	5
AZ 118	AMC 363141	Coconino	3293146					39N	2W	5
AZ 284	AMC 363142	Coconino	3293147					39N	2W	5
AZ 285	AMC 363143	Coconino	3293148					39N	2W	5
AZ 286	AMC 363144	Coconino	3293149					39N	2W	5
AZ 287	AMC 363145	Coconino	3293150					39N	2W	5
AZ 288	AMC 363146	Coconino	3293151					39N	2W	5
AZ 289	AMC 363147	Coconino	3293152					39N	2W	5
AZ 91	AMC 363351	Coconino	3293259					39N	2W	13
AZ 92	AMC 363352	Coconino	3293260					39N	2W	13
AZ 93	AMC 363353	Coconino	3293261					39N	2W	13
AZ 94	AMC 363354	Coconino	3293262					39N	2W	13
AZ 95	AMC 363355	Coconino	3293263					39N	2W	13
AZ 96	AMC 363356	Coconino	3293264					39N	2W	13
AZ 290	AMC 363443	Coconino	3293165					39N	1W	18
AZ 291	AMC 363444	Coconino	3293166					39N	1W	18
AZ 292	AMC 363445	Coconino	3293167					39N	1W	18
AZ 293	AMC 363446	Coconino	3293168					39N	1W	18
AZ 294	AMC 363447	Coconino	3293169					39N	1W	18
AZ 295	AMC 363448	Coconino	3293170					39N	1W	18

Total AZ Claims = 26

Grand Total Claims= 47

RECEIVED
 PHOENIX, ARIZONA
 7 A 10: 01
 STATE OFFICE

Exhibit "A"
Uranium One Americas, Inc.

Uranium One Americas, Inc.
Claim Maintenance Fee 2016
Findlay Tank Project

<u>Claim Name</u>	<u>Serial Number</u>	<u>County</u>	<u>Book</u>	<u>Page</u>	<u>Date Rec.</u>	<u>File Date</u>	<u>Township</u>	<u>Range</u>	<u>Sec.</u>
BX 33	AMC 374154	Mohave	6449	867	13-Sep-06	2-Oct-06	38N	4W	11
Amended			6706	656	13-Mar-07	27-Mar-07			
BX 34	AMC 374155	Mohave	6449	868	13-Sep-06	2-Oct-06	38N	4W	11
Amended			6706	658	13-Mar-07	27-Mar-07			
BX 35	AMC 374156	Mohave	6449	869	13-Sep-06	2-Oct-06	38N	4W	11
Amended			6706	660	13-Mar-07	27-Mar-07			
BX 36	AMC 374157	Mohave	6449	870	13-Sep-06	2-Oct-06	38N	4W	11
Amended			6706	662	13-Mar-07	27-Mar-07			
BX 37	AMC 374158	Mohave	6449	871	13-Sep-06	2-Oct-06	38N	4W	12
Amended			6706	664	13-Mar-07	27-Mar-07			
BX 38	AMC 374159	Mohave	6449	872	13-Sep-06	2-Oct-06	38N	4W	12
Amended			6706	666	13-Mar-07	27-Mar-07			
BX 39	AMC 374160	Mohave	6449	873	13-Sep-06	2-Oct-06	38N	4W	12
Amended			6706	668	13-Mar-07	27-Mar-07			
BX 40	AMC 374161	Mohave	6449	874	13-Sep-06	2-Oct-06	38N	4W	12
Amended			6706	670	13-Mar-07	27-Mar-07			
BX 41	AMC 374162	Mohave	6449	875	13-Sep-06	2-Oct-06	38N	4W	11
Amended			6706	672	13-Mar-07	27-Mar-07			
BX 42	AMC 374163	Mohave	6449	876	13-Sep-06	2-Oct-06	38N	4W	11
Amended			6706	674	13-Mar-07	27-Mar-07			
BX 43	AMC 374164	Mohave	6449	877	13-Sep-06	2-Oct-06	38N	4W	11
Amended			6706	676	13-Mar-07	27-Mar-07			
BX 44	AMC 374165	Mohave	6449	878	13-Sep-06	2-Oct-06	38N	4W	11
Amended			6706	678	13-Mar-07	27-Mar-07			
BX 45	AMC 374166	Mohave	6449	879	13-Sep-06	2-Oct-06	38N	4W	12
Amended			6706	680	13-Mar-07	27-Mar-07			
BX 46	AMC 374167	Mohave	6449	880	13-Sep-06	2-Oct-06	38N	4W	12
Amended			6706	682	13-Mar-07	27-Mar-07			
BX 47	AMC 374168	Mohave	6449	881	13-Sep-06	2-Oct-06	38N	4W	12
Amended			6706	684	13-Mar-07	27-Mar-07			
BX 48	AMC 374169	Mohave	6449	882	13-Sep-06	2-Oct-06	38N	4W	12
Amended			6706	686	13-Mar-07	27-Mar-07			
BX 49	AMC 374170	Mohave	6449	883	13-Sep-06	2-Oct-06	38N	4W	11
Amended			6706	688	13-Mar-07	27-Mar-07			
BX 50	AMC 374171	Mohave	6449	884	13-Sep-06	2-Oct-06	38N	4W	11
Amended			6706	690	13-Mar-07	27-Mar-07			
BX 51	AMC 374172	Mohave	6449	885	13-Sep-06	2-Oct-06	38N	4W	11
Amended			6706	692	13-Mar-07	27-Mar-07			
BX 52	AMC 374173	Mohave	6449	886	13-Sep-06	2-Oct-06	38N	4W	11
Amended			6706	694	13-Mar-07	27-Mar-07			
BX 53	AMC 374174	Mohave	6449	887	13-Sep-06	2-Oct-06	38N	4W	12
Amended			6706	696	13-Mar-07	27-Mar-07			
BX 54	AMC 374175	Mohave	6449	888	13-Sep-06	2-Oct-06	38N	4W	12
Amended			6706	698	13-Mar-07	27-Mar-07			
BX 55	AMC 374176	Mohave	6449	889	13-Sep-06	2-Oct-06	38N	4W	12
Amended			6706	700	13-Mar-07	27-Mar-07			
BX 56	AMC 374177	Mohave	6449	890	13-Sep-06	2-Oct-06	38N	4W	12
Amended			6706	702	13-Mar-07	27-Mar-07			
BX 57	AMC 374178	Mohave	6449	891	13-Sep-06	2-Oct-06	38N	4W	11
Amended			6706	704	13-Mar-07	27-Mar-07			
BX 58	AMC 374179	Mohave	6449	892	13-Sep-06	2-Oct-06	38N	4W	11
Amended			6706	706	13-Mar-07	27-Mar-07			
BX 59	AMC 374180	Mohave	6449	893	13-Sep-06	2-Oct-06	38N	4W	11
Amended			6706	708	13-Mar-07	27-Mar-07			
BX 60	AMC 374181	Mohave	6449	894	13-Sep-06	2-Oct-06	38N	4W	11
Amended			6706	710	13-Mar-07	27-Mar-07			
BX 61	AMC 374182	Mohave	6449	895	13-Sep-06	2-Oct-06	38N	4W	12
Amended			6706	712	13-Mar-07	27-Mar-07			
BX 62	AMC 374183	Mohave	6449	896	13-Sep-06	2-Oct-06	38N	4W	12
Amended			6706	714	13-Mar-07	27-Mar-07			
BX 63	AMC 374184	Mohave	6449	897	13-Sep-06	2-Oct-06	38N	4W	12
Amended			6706	716	13-Mar-07	27-Mar-07			
BX 64	AMC 374185	Mohave	6449	898	13-Sep-06	2-Oct-06	38N	4W	12
Amended			6706	718	13-Mar-07	27-Mar-07			
BX 65	AMC 374186	Mohave	6449	899	13-Sep-06	2-Oct-06	38N	4W	14
Amended			6706	720	13-Mar-07	27-Mar-07			

PHOENIX, ARIZONA

2015 AUG 17 MA 06

RECEIVED
BLMAZ STATE OFFICE

Exhibit "A"
Uranium One Americas, Inc.

Uranium One Americas, Inc.
Claim Maintenance Fee 2016
Findlay Tank Project

<u>Claim Name</u>	<u>Serial Number</u>	<u>County</u>	<u>Book</u>	<u>Page</u>	<u>Date Rec.</u>	<u>File Date</u>	<u>Township</u>	<u>Range</u>	<u>Sec.</u>
BX 66	AMC 374187	Mohave	6449	900	13-Sep-06	2-Oct-06	38N	4W	14
Amended			6706	722	13-Mar-07	27-Mar-07			
BX 67	AMC 374188	Mohave	6449	901	13-Sep-06	2-Oct-06	38N	4W	14
Amended			6706	724	13-Mar-07	27-Mar-07			
BX 68	AMC 374189	Mohave	6449	902	13-Sep-06	2-Oct-06	38N	4W	14
Amended			6706	726	13-Mar-07	27-Mar-07			
BX 69	AMC 374190	Mohave	6449	903	13-Sep-06	2-Oct-06	38N	4W	13
Amended			6706	728	13-Mar-07	27-Mar-07			
BX 70	AMC 374191	Mohave	6449	904	13-Sep-06	2-Oct-06	38N	4W	13
Amended			6706	730	13-Mar-07	27-Mar-07			
BX 71	AMC 374192	Mohave	6449	905	13-Sep-06	2-Oct-06	38N	4W	13
Amended			6706	732	13-Mar-07	27-Mar-07			
BX 72	AMC 374193	Mohave	6449	906	13-Sep-06	2-Oct-06	38N	4W	13
Amended			6706	734	13-Mar-07	27-Mar-07			
BX 73	AMC 374194	Mohave	6449	907	13-Sep-06	2-Oct-06	38N	4W	14
Amended			6706	736	13-Mar-07	27-Mar-07			
BX 74	AMC 374195	Mohave	6449	908	13-Sep-06	2-Oct-06	38N	4W	14
Amended			6706	738	13-Mar-07	27-Mar-07			
BX 75	AMC 374196	Mohave	6449	909	13-Sep-06	2-Oct-06	38N	4W	14
Amended			6706	740	13-Mar-07	27-Mar-07			
BX 77	AMC 374198	Mohave	6449	911	13-Sep-06	2-Oct-06	38N	4W	13
Amended			6706	744	13-Mar-07	27-Mar-07			
BX 78	AMC 374199	Mohave	6449	912	13-Sep-06	2-Oct-06	38N	4W	13
Amended			6706	746	13-Mar-07	27-Mar-07			
BX 79	AMC 374200	Mohave	6449	913	13-Sep-06	2-Oct-06	38N	4W	13
Amended			6706	748	13-Mar-07	27-Mar-07			
BX 80	AMC 374201	Mohave	6449	914	13-Sep-06	2-Oct-06	38N	4W	14
Amended			6706	750	13-Mar-07	27-Mar-07			
BX 81	AMC 374202	Mohave	6449	915	13-Sep-06	2-Oct-06	38N	4W	14
Amended			6706	752	13-Mar-07	27-Mar-07			
BX 82	AMC 374203	Mohave	6449	916	13-Sep-06	2-Oct-06	38N	4W	14
Amended			6706	754	13-Mar-07	27-Mar-07			
BX 83	AMC 374204	Mohave	6449	917	13-Sep-06	2-Oct-06	38N	4W	13
Amended			6706	756	13-Mar-07	27-Mar-07			
BX 84	AMC 374205	Mohave	6449	918	13-Sep-06	2-Oct-06	38N	4W	13
Amended			6706	758	13-Mar-07	27-Mar-07			
BX 85	AMC 374206	Mohave	6449	919	13-Sep-06	2-Oct-06	38N	4W	14
Amended			6706	760	13-Mar-07	27-Mar-07			
BX 86	AMC 374207	Mohave	6449	920	13-Sep-06	2-Oct-06	38N	4W	14
Amended			6706	762	13-Mar-07	27-Mar-07			
BX 87	AMC 374208	Mohave	6449	921	13-Sep-06	2-Oct-06	38N	4W	14
Amended			6706	764	13-Mar-07	27-Mar-07			
BX 88	AMC 374209	Mohave	6449	922	13-Sep-06	2-Oct-06	38N	4W	13
Amended			6706	766	13-Mar-07	27-Mar-07			
BX 89	AMC 374210	Mohave	6449	923	13-Sep-06	2-Oct-06	38N	4W	13
Amended			6706	768	13-Mar-07	27-Mar-07			
BX 91	AMC 374212	Mohave	6449	925	13-Sep-06	2-Oct-06	38N	4W	14
Amended			6706	772	13-Mar-07	27-Mar-07			
BX 92	AMC 374213	Mohave	6449	926	13-Sep-06	2-Oct-06	38N	4W	14
Amended			6706	774	13-Mar-07	27-Mar-07			
BX 93	AMC 374214	Mohave	6449	927	13-Sep-06	2-Oct-06	38N	4W	13
Amended			6706	776	13-Mar-07	27-Mar-07			
BX 94	AMC 374215	Mohave	6449	928	13-Sep-06	2-Oct-06	38N	4W	13
Amended			6706	778	13-Mar-07	27-Mar-07			
BX 96	AMC 374217	Mohave	6449	930	13-Sep-06	2-Oct-06	38N	4W	14
Amended			6706	782	13-Mar-07	27-Mar-07			
BX 97	AMC 374218	Mohave	6449	931	13-Sep-06	2-Oct-06	38N	4W	14
Amended			6706	784	13-Mar-07	27-Mar-07			
BX 98	AMC 374219	Mohave	6449	932	13-Sep-06	2-Oct-06	38N	4W	13
Amended			6706	786	13-Mar-07	27-Mar-07			
BX 99	AMC 374220	Mohave	6449	933	13-Sep-06	2-Oct-06	38N	4W	13
Amended			6706	788	13-Mar-07	27-Mar-07			
BX 101	AMC 374222	Mohave	6449	935	13-Sep-06	2-Oct-06	38N	4W	14
Amended			6706	792	13-Mar-07	27-Mar-07			
BX 102	AMC 374223	Mohave	6449	936	13-Sep-06	2-Oct-06	38N	4W	14
Amended			6706	794	13-Mar-07	27-Mar-07			

PHOENIX, ARIZONA
 RECEIVED
 BLM AZ STATE OFFICE
 2005 AUG 1 4W
 4W
 4W
 4W
 4W
 4W

33

Exhibit "A"
Uranium One Americas, Inc.

Uranium One Americas, Inc.
Claim Maintenance Fee 2016
Findlay Tank Project

<u>Claim Name</u>	<u>Serial Number</u>	<u>County</u>	<u>Book</u>	<u>Page</u>	<u>Date Rec.</u>	<u>File Date</u>	<u>Township</u>	<u>Range</u>	<u>Sec.</u>
BX 33	AMC 374154	Mohave	6449	867	13-Sep-06	2-Oct-06	38N	4W	11
Amended			6706	656	13-Mar-07	27-Mar-07			
BX 34	AMC 374155	Mohave	6449	868	13-Sep-06	2-Oct-06	38N	4W	11
Amended			6706	658	13-Mar-07	27-Mar-07			
BX 35	AMC 374156	Mohave	6449	869	13-Sep-06	2-Oct-06	38N	4W	11
Amended			6706	660	13-Mar-07	27-Mar-07			
BX 36	AMC 374157	Mohave	6449	870	13-Sep-06	2-Oct-06	38N	4W	11
Amended			6706	662	13-Mar-07	27-Mar-07			
BX 37	AMC 374158	Mohave	6449	871	13-Sep-06	2-Oct-06	38N	4W	12
Amended			6706	664	13-Mar-07	27-Mar-07			
BX 38	AMC 374159	Mohave	6449	872	13-Sep-06	2-Oct-06	38N	4W	12
Amended			6706	666	13-Mar-07	27-Mar-07			
BX 39	AMC 374160	Mohave	6449	873	13-Sep-06	2-Oct-06	38N	4W	12
Amended			6706	668	13-Mar-07	27-Mar-07			
BX 40	AMC 374161	Mohave	6449	874	13-Sep-06	2-Oct-06	38N	4W	12
Amended			6706	670	13-Mar-07	27-Mar-07			
BX 41	AMC 374162	Mohave	6449	875	13-Sep-06	2-Oct-06	38N	4W	11
Amended			6706	672	13-Mar-07	27-Mar-07			
BX 42	AMC 374163	Mohave	6449	876	13-Sep-06	2-Oct-06	38N	4W	11
Amended			6706	674	13-Mar-07	27-Mar-07			
BX 43	AMC 374164	Mohave	6449	877	13-Sep-06	2-Oct-06	38N	4W	11
Amended			6706	676	13-Mar-07	27-Mar-07			
BX 44	AMC 374165	Mohave	6449	878	13-Sep-06	2-Oct-06	38N	4W	11
Amended			6706	678	13-Mar-07	27-Mar-07			
BX 45	AMC 374166	Mohave	6449	879	13-Sep-06	2-Oct-06	38N	4W	12
Amended			6706	680	13-Mar-07	27-Mar-07			
BX 46	AMC 374167	Mohave	6449	880	13-Sep-06	2-Oct-06	38N	4W	12
Amended			6706	682	13-Mar-07	27-Mar-07			
BX 47	AMC 374168	Mohave	6449	881	13-Sep-06	2-Oct-06	38N	4W	12
Amended			6706	684	13-Mar-07	27-Mar-07			
BX 48	AMC 374169	Mohave	6449	882	13-Sep-06	2-Oct-06	38N	4W	12
Amended			6706	686	13-Mar-07	27-Mar-07			
BX 49	AMC 374170	Mohave	6449	883	13-Sep-06	2-Oct-06	38N	4W	11
Amended			6706	688	13-Mar-07	27-Mar-07			
BX 50	AMC 374171	Mohave	6449	884	13-Sep-06	2-Oct-06	38N	4W	11
Amended			6706	690	13-Mar-07	27-Mar-07			
BX 51	AMC 374172	Mohave	6449	885	13-Sep-06	2-Oct-06	38N	4W	11
Amended			6706	692	13-Mar-07	27-Mar-07			
BX 52	AMC 374173	Mohave	6449	886	13-Sep-06	2-Oct-06	38N	4W	11
Amended			6706	694	13-Mar-07	27-Mar-07			
BX 53	AMC 374174	Mohave	6449	887	13-Sep-06	2-Oct-06	38N	4W	12
Amended			6706	696	13-Mar-07	27-Mar-07			
BX 54	AMC 374175	Mohave	6449	888	13-Sep-06	2-Oct-06	38N	4W	12
Amended			6706	698	13-Mar-07	27-Mar-07			
BX 55	AMC 374176	Mohave	6449	889	13-Sep-06	2-Oct-06	38N	4W	12
Amended			6706	700	13-Mar-07	27-Mar-07			
BX 56	AMC 374177	Mohave	6449	890	13-Sep-06	2-Oct-06	38N	4W	12
Amended			6706	702	13-Mar-07	27-Mar-07			
BX 57	AMC 374178	Mohave	6449	891	13-Sep-06	2-Oct-06	38N	4W	11
Amended			6706	704	13-Mar-07	27-Mar-07			
BX 58	AMC 374179	Mohave	6449	892	13-Sep-06	2-Oct-06	38N	4W	11
Amended			6706	706	13-Mar-07	27-Mar-07			
BX 59	AMC 374180	Mohave	6449	893	13-Sep-06	2-Oct-06	38N	4W	11
Amended			6706	708	13-Mar-07	27-Mar-07			
BX 60	AMC 374181	Mohave	6449	894	13-Sep-06	2-Oct-06	38N	4W	11
Amended			6706	710	13-Mar-07	27-Mar-07			
BX 61	AMC 374182	Mohave	6449	895	13-Sep-06	2-Oct-06	38N	4W	12
Amended			6706	712	13-Mar-07	27-Mar-07			
BX 62	AMC 374183	Mohave	6449	896	13-Sep-06	2-Oct-06	38N	4W	12
Amended			6706	714	13-Mar-07	27-Mar-07			
BX 63	AMC 374184	Mohave	6449	897	13-Sep-06	2-Oct-06	38N	4W	12
Amended			6706	716	13-Mar-07	27-Mar-07			
BX 64	AMC 374185	Mohave	6449	898	13-Sep-06	2-Oct-06	38N	4W	12
Amended			6706	718	13-Mar-07	27-Mar-07			
BX 65	AMC 374186	Mohave	6449	899	13-Sep-06	2-Oct-06	38N	4W	14
Amended			6706	720	13-Mar-07	27-Mar-07			

PHOENIX, ARIZONA

2005
AUG 17 10:01

RECEIVED
BLM AZ STATE OFFICE

Exhibit "A"
Uranium One Americas, Inc.

Uranium One Americas, Inc.
Claim Maintenance Fee 2016
Findlay Tank Project

<u>Claim Name</u>	<u>Serial Number</u>	<u>County</u>	<u>Book</u>	<u>Page</u>	<u>Date Rec.</u>	<u>File Date</u>	<u>Township</u>	<u>Range</u>	<u>Sec.</u>
BX 66	AMC 374187	Mohave	6449	900	13-Sep-06	2-Oct-06	38N	4W	14
Amended			6706	722	13-Mar-07	27-Mar-07			
BX 67	AMC 374188	Mohave	6449	901	13-Sep-06	2-Oct-06	38N	4W	14
Amended			6706	724	13-Mar-07	27-Mar-07			
BX 68	AMC 374189	Mohave	6449	902	13-Sep-06	2-Oct-06	38N	4W	14
Amended			6706	726	13-Mar-07	27-Mar-07			
BX 69	AMC 374190	Mohave	6449	903	13-Sep-06	2-Oct-06	38N	4W	13
Amended			6706	728	13-Mar-07	27-Mar-07			
BX 70	AMC 374191	Mohave	6449	904	13-Sep-06	2-Oct-06	38N	4W	13
Amended			6706	730	13-Mar-07	27-Mar-07			
BX 71	AMC 374192	Mohave	6449	905	13-Sep-06	2-Oct-06	38N	4W	13
Amended			6706	732	13-Mar-07	27-Mar-07			
BX 72	AMC 374193	Mohave	6449	906	13-Sep-06	2-Oct-06	38N	4W	13
Amended			6706	734	13-Mar-07	27-Mar-07			
BX 73	AMC 374194	Mohave	6449	907	13-Sep-06	2-Oct-06	38N	4W	14
Amended			6706	736	13-Mar-07	27-Mar-07			
BX 74	AMC 374195	Mohave	6449	908	13-Sep-06	2-Oct-06	38N	4W	14
Amended			6706	738	13-Mar-07	27-Mar-07			
BX 75	AMC 374196	Mohave	6449	909	13-Sep-06	2-Oct-06	38N	4W	14
Amended			6706	740	13-Mar-07	27-Mar-07			
BX 77	AMC 374198	Mohave	6449	911	13-Sep-06	2-Oct-06	38N	4W	13
Amended			6706	744	13-Mar-07	27-Mar-07			
BX 78	AMC 374199	Mohave	6449	912	13-Sep-06	2-Oct-06	38N	4W	13
Amended			6706	746	13-Mar-07	27-Mar-07			
BX 79	AMC 374200	Mohave	6449	913	13-Sep-06	2-Oct-06	38N	4W	13
Amended			6706	748	13-Mar-07	27-Mar-07			
BX 80	AMC 374201	Mohave	6449	914	13-Sep-06	2-Oct-06	38N	4W	14
Amended			6706	750	13-Mar-07	27-Mar-07			
BX 81	AMC 374202	Mohave	6449	915	13-Sep-06	2-Oct-06	38N	4W	14
Amended			6706	752	13-Mar-07	27-Mar-07			
BX 82	AMC 374203	Mohave	6449	916	13-Sep-06	2-Oct-06	38N	4W	14
Amended			6706	754	13-Mar-07	27-Mar-07			
BX 83	AMC 374204	Mohave	6449	917	13-Sep-06	2-Oct-06	38N	4W	13
Amended			6706	756	13-Mar-07	27-Mar-07			
BX 84	AMC 374205	Mohave	6449	918	13-Sep-06	2-Oct-06	38N	4W	13
Amended			6706	758	13-Mar-07	27-Mar-07			
BX 85	AMC 374206	Mohave	6449	919	13-Sep-06	2-Oct-06	38N	4W	14
Amended			6706	760	13-Mar-07	27-Mar-07			
BX 86	AMC 374207	Mohave	6449	920	13-Sep-06	2-Oct-06	38N	4W	14
Amended			6706	762	13-Mar-07	27-Mar-07			
BX 87	AMC 374208	Mohave	6449	921	13-Sep-06	2-Oct-06	38N	4W	14
Amended			6706	764	13-Mar-07	27-Mar-07			
BX 88	AMC 374209	Mohave	6449	922	13-Sep-06	2-Oct-06	38N	4W	13
Amended			6706	766	13-Mar-07	27-Mar-07			
BX 89	AMC 374210	Mohave	6449	923	13-Sep-06	2-Oct-06	38N	4W	13
Amended			6706	768	13-Mar-07	27-Mar-07			
BX 91	AMC 374212	Mohave	6449	925	13-Sep-06	2-Oct-06	38N	4W	14
Amended			6706	772	13-Mar-07	27-Mar-07			
BX 92	AMC 374213	Mohave	6449	926	13-Sep-06	2-Oct-06	38N	4W	14
Amended			6706	774	13-Mar-07	27-Mar-07			
BX 93	AMC 374214	Mohave	6449	927	13-Sep-06	2-Oct-06	38N	4W	13
Amended			6706	776	13-Mar-07	27-Mar-07			
BX 94	AMC 374215	Mohave	6449	928	13-Sep-06	2-Oct-06	38N	4W	13
Amended			6706	778	13-Mar-07	27-Mar-07			
BX 96	AMC 374217	Mohave	6449	930	13-Sep-06	2-Oct-06	38N	4W	14
Amended			6706	782	13-Mar-07	27-Mar-07			
BX 97	AMC 374218	Mohave	6449	931	13-Sep-06	2-Oct-06	38N	4W	14
Amended			6706	784	13-Mar-07	27-Mar-07			
BX 98	AMC 374219	Mohave	6449	932	13-Sep-06	2-Oct-06	38N	4W	14
Amended			6706	786	13-Mar-07	27-Mar-07			
BX 99	AMC 374220	Mohave	6449	933	13-Sep-06	2-Oct-06	38N	4W	14
Amended			6706	788	13-Mar-07	27-Mar-07			
BX 101	AMC 374222	Mohave	6449	935	13-Sep-06	2-Oct-06	38N	4W	14
Amended			6706	792	13-Mar-07	27-Mar-07			
BX 102	AMC 374223	Mohave	6449	936	13-Sep-06	2-Oct-06	38N	4W	14
Amended			6706	794	13-Mar-07	27-Mar-07			

RECEIVED
 BLM AZ STATE OFFICE
 2015 AUG 17 10:01
 PHOENIX, ARIZONA

United States Department of the Interior
Bureau of Land Management
LANDS/RECREATION & PLANNING
ONE N CENTRAL AVE
PHOENIX, AZ 85004 -2203
Phone: 602-417-9200

Receipt

No: 3370259

Transaction #: 3468415	
Date of Transaction: 08/18/2015	
CUSTOMER:	
URANIUM ONE USA INC 907 N POPLAR ST STE 260 CASPER, WY 82601-1310 US	

LINE #	QTY	DESCRIPTION	REMARKS	UNIT PRICE	TOTAL
1	1.00	LOCATABLE MINERALS / MINING CLAIMS-NOT NEW-UNADJUD, ONE AUTH NO. ONLY / MINING CLAIM MONEY RECEIVED CASES: AMC386219/\$79980.00	MAINT FEE PYMNT (516) 2016	- n/a -	79980.00
TOTAL:					\$79,980.00

PAYMENT INFORMATION					
1	AMOUNT:	79980.00	POSTMARKED:	08/17/2015	
	TYPE:	CHECK	RECEIVED:	08/17/2015	
	CHECK NO:	25854			
	NAME:	URANIUM ONE AMERICAS INC 907 N POPLAR ST STE 260 CASPER WY 82601-1310 US			

REMARKS

This receipt was generated by the automated BLM Collections and Billing System and is a paper representation of a portion of the official electronic record contained therein.

8/18/2015



361830 363109
 361855 364785
 362776 386190
 VANE Minerals (US) LLC 388220
 7400 North Oracle Road, Suite 131
 Tucson, Arizona 85704
 Telephone: 520 797-1393
 Facsimile: 520 742-7280
 E-mail: alison.lange@vaneminerals.com

August 21, 2015

United States Department of the Interior
 Bureau of Land Management
 Arizona State Office
 One North Central Avenue, Suite 800
 Phoenix, AZ 85004-4427

RE: Mining Claim Maintenance Fees for Assessment Year Ending September 1, 2016.

Dear Sir or Madam,


Enclosed is a check in the amount of \$28,675.00, which serves as payment of the Maintenance Fees of \$155.00 for each of the 185 unpatented claims more particularly described on the claim lists (Exhibit A) attached hereto.

This letter is evidence of owner's intention to hold such claims through the assessment year ending on September 1, 2016.

<u>Claim Group</u>	<u>County</u>	<u>Number of Claims</u>
AZ	Coconino	37
NY, WE	Coconino	21
CT, RW, SM, TT	Coconino	127
	Total Claims	185

Please return receipts and date stamped copies to me at the above address. If you have any questions concerning this filing please call me at the number listed above.

Sincerely,


 Alison Lange

RECEIPT # 3376089

PHOENIX, ARIZONA

2015 AUG 24 P 3:12

RECEIVED

ENTERED
 AUG 28 2015
 BY: 48

BLM CLAIMS

Claim	Loc. Date	MC Number	County
WE 1	3/26/2004	361855	Coconino
WE 2	3/26/2004	361856	Coconino
WE 4	3/26/2004	361858	Coconino
WE 5	3/26/2004	361859	Coconino
WE 6	3/26/2004	361860	Coconino
WE 7	3/26/2004	361861	Coconino
WE 8	3/26/2004	361862	Coconino
WE 9	3/26/2004	361863	Coconino
WE 10	3/26/2004	361864	Coconino
WE 11	3/29/2004	361865	Coconino
WE 12	3/29/2004	361866	Coconino
NY 1	1/5/2005	364795	Coconino
NY 2	1/5/2005	364796	Coconino
NY 3	1/5/2005	364797	Coconino
NY 4	1/5/2005	364798	Coconino
NY 5	1/5/2005	364799	Coconino
NY 6	1/5/2005	364800	Coconino
NY 7	1/5/2005	364801	Coconino
NY 8	1/5/2005	364802	Coconino
NY 9	1/5/2005	364803	Coconino
NY 10	1/5/2005	364804	Coconino
AZ 1	3/26/2004	361830	Coconino
AZ 2	3/26/2004	361831	Coconino
AZ 3	3/26/2004	361832	Coconino
AZ 4	3/26/2004	361833	Coconino
AZ 13	7/16/2004	362776	Coconino
AZ 14	7/16/2004	362777	Coconino
AZ 15	3/30/2004	361838	Coconino
AZ 16	3/30/2004	361839	Coconino
AZ 17	3/30/2004	361840	Coconino
AZ 18	3/30/2004	361841	Coconino
AZ 19	3/30/2004	361842	Coconino
AZ 20	3/30/2004	361843	Coconino
AZ 119	7/16/2004	362778	Coconino
AZ 120	7/16/2004	362779	Coconino

PHOENIX, ARIZONA

2015 AUG 24 P 3: 12

RECEIVED

AZ 27	6/21/2004	361844	Coconino
AZ 29	6/21/2004	361845	Coconino
AZ 31	6/21/2004	361846	Coconino
AZ 33	6/21/2004	361847	Coconino
AZ 47	6/21/2004	361849	Coconino
AZ 48	6/21/2004	361850	Coconino
AZ 320	7/15/2004	362793	Coconino
AZ 327	10/1/2004	363157	Coconino
AZ 328	9/1/2004	363158	Coconino
AZ 329	9/1/2004	363159	Coconino
AZ 331	9/1/2004	363160	Coconino
AZ 332	9/1/2004	363161	Coconino
AZ 334	9/1/2004	363162	Coconino
AZ 335	9/1/2004	363163	Coconino
AZ 336	9/1/2004	363164	Coconino
AZ 338	9/1/2004	363165	Coconino
AZ 339	9/1/2004	363166	Coconino
AZ 340	9/1/2004	363167	Coconino
AZ 355	7/13/2004	362796	Coconino
AZ 356	7/13/2004	362797	Coconino
AZ 357	7/13/2004	362798	Coconino
AZ 358	7/13/2004	362799	Coconino
AZ 359	7/13/2004	362800	Coconino
RW 1	9/18/2007	386453	Coconino
RW 2	9/18/2007	386454	Coconino
RW 3	9/18/2007	386455	Coconino
RW 4	9/18/2007	386456	Coconino
RW 5	9/18/2007	386457	Coconino
RW 6	9/18/2007	386458	Coconino
RW 7	9/18/2007	386459	Coconino
RW 8	9/18/2007	386460	Coconino
SM2 - 1	10/15/2007	388262	Coconino
SM2 - 2	10/15/2007	388263	Coconino
SM2 - 3	10/15/2007	388264	Coconino
SM2 - 4	10/15/2007	388265	Coconino
SM2 - 5	10/15/2007	388266	Coconino
SM2 - 6	10/15/2007	388267	Coconino
SM5 - 1	10/15/2007	388268	Coconino
SM5 - 2	10/15/2007	388269	Coconino
SM5 - 3	10/15/2007	388270	Coconino
SM5 - 4	10/15/2007	388271	Coconino
SM5 - 5	10/15/2007	388272	Coconino
SM5 - 6	10/15/2007	388273	Coconino

CLM - RECEIVED
 2015 AUG 24 P 3: 12
 PHOENIX, ARIZONA

SM6 - 1	10/17/2007	388274	Coconino
SM6 - 2	10/17/2007	388275	Coconino
SM6 - 3	10/17/2007	388276	Coconino
SM6 - 4	10/17/2007	388277	Coconino
SM6 - 5	10/17/2007	388278	Coconino
SM6 - 6	10/17/2007	388279	Coconino
SM7-1	10/16/2007	388280	Coconino
SM7-2	10/16/2007	388281	Coconino
SM7-3	10/16/2007	388282	Coconino
SM7-4	10/16/2007	388283	Coconino
SM7-5	10/16/2007	388284	Coconino
SM7-6	10/16/2007	388285	Coconino
SM8-1	10/17/2007	388286	Coconino
SM8-2	10/17/2007	388287	Coconino
SM8-3	10/17/2007	388288	Coconino
SM8-4	10/17/2007	388289	Coconino
SM8-5	10/17/2007	388290	Coconino
SM8-6	10/17/2007	388291	Coconino
SM19-2	10/14/2007	388299	Coconino
SM19-4	10/14/2007	388301	Coconino
SM19-6	10/14/2007	388303	Coconino
SM30 - 1	10/15/2007	388304	Coconino
SM30 -2	10/15/2007	388305	Coconino
SM30 -3	10/15/2007	388306	Coconino
SM30 -4	10/15/2007	388307	Coconino
SM30 -5	10/15/2007	388308	Coconino
SM30 -6	10/15/2007	388309	Coconino
SM31 - 1	10/14/2007	388310	Coconino
SM31 - 2	10/14/2007	388311	Coconino
SM31 - 3	10/14/2007	388312	Coconino
SM31 - 4	10/14/2007	388313	Coconino
SM31 - 5	10/14/2007	388314	Coconino
SM31 - 6	10/14/2007	388315	Coconino
SM36 - 1	10/16/2007	388316	Coconino
SM36 - 2	10/16/2007	388317	Coconino
SM36 - 3	10/16/2007	388318	Coconino
SM36 - 4	10/16/2007	388319	Coconino
SM36 - 5	10/16/2007	388320	Coconino
SM36 - 6	10/16/2007	388321	Coconino

RECEIVED
2015 AUG 24 P 3:12
PHOENIX, ARIZONA


TT - 1	9/18/2007	386481	Coconino
TT - 2	9/18/2007	386482	Coconino
TT - 3	9/18/2007	386483	Coconino
TT - 4	9/18/2007	386484	Coconino
TT - 5	9/18/2007	386485	Coconino
TT - 6	9/18/2007	386486	Coconino
TT - 7	9/18/2007	386487	Coconino
TT - 8	9/18/2007	386488	Coconino
TT - 9	9/18/2007	386489	Coconino
TT - 10	9/18/2007	386490	Coconino
TT - 11	9/18/2007	386491	Coconino
TT - 12	9/18/2007	386492	Coconino
TT - 13	9/18/2007	386493	Coconino
TT - 14	9/18/2007	386494	Coconino
TT - 15	9/18/2007	386495	Coconino
TT - 16	9/18/2007	386496	Coconino
CT-1	9/19/2007	386259	Coconino
CT-2	9/19/2007	386260	Coconino
CT-3	9/19/2007	386261	Coconino
CT-4	9/19/2007	386262	Coconino
CT-5	9/19/2007	386263	Coconino
CT-6	9/19/2007	386264	Coconino
CT-7	9/19/2007	386265	Coconino
CT-8	9/19/2007	386266	Coconino
CT-9	9/19/2007	386267	Coconino
CT-10	9/19/2007	386268	Coconino
CT-11	9/19/2007	386269	Coconino
CT-12	9/19/2007	386270	Coconino
CT-13	9/19/2007	386271	Coconino
CT-14	9/19/2007	386272	Coconino
CT-15	9/19/2007	386273	Coconino
CT-16	9/19/2007	386274	Coconino
CT-17	9/19/2007	386275	Coconino
CT-18	9/19/2007	386276	Coconino
CT-19	9/19/2007	386277	Coconino
CT-20	9/19/2007	386278	Coconino
CT-21	9/19/2007	386279	Coconino
CT-22	9/19/2007	386280	Coconino
CT-23	9/19/2007	386281	Coconino
CT-24	9/19/2007	386282	Coconino
CT-25	9/19/2007	386283	Coconino
CT-26	9/19/2007	386284	Coconino
CT-27	9/19/2007	386285	Coconino
CT-28	9/19/2007	386286	Coconino
CT-29	9/19/2007	386287	Coconino
CT-30	9/19/2007	386288	Coconino
CT-31	9/19/2007	386289	Coconino
CT-32	9/19/2007	386290	Coconino
CT-33	9/19/2007	386291	Coconino
CT-34	9/19/2007	386292	Coconino

RECEIVED
 PHOENIX, ARIZONA
 2015 AUG 24 P 3:12

CT-35	9/19/2007	386293	Coconino
CT-36	9/19/2007	386294	Coconino
CT-37	9/20/2007	386295	Coconino
CT-38	9/20/2007	386296	Coconino
CT-39	9/20/2007	386297	Coconino
CT-40	9/20/2007	386298	Coconino
CT-41	9/20/2007	386299	Coconino
CT-42	9/20/2007	386300	Coconino
CT-43	9/20/2007	386301	Coconino
CT-44	9/20/2007	386302	Coconino
CT-45	9/20/2007	386303	Coconino
CT-46	9/20/2007	386304	Coconino
CT-47	9/20/2007	386305	Coconino
CT-48	9/20/2007	386306	Coconino
CT-49	9/20/2007	386307	Coconino
CT-50	9/20/2007	386308	Coconino
CT-51	9/20/2007	386309	Coconino
CT-52	9/20/2007	386310	Coconino

RECEIVED
2015 AUG 24 P 3:12
PHOENIX, ARIZONA

VANE Minerals (us) LLC
7400 N. Oracle Rd. #131
Tucson, AZ 85704



7010 2780 0003 5548 1669



1000




85004

U.S. POSTAGE
PAID
TUCSON, AZ
85704
AUG 21, 15
AMOUNT
\$7.67
R2304M113034-10

ELM JEL
7015 AUG 24 P 3 11
HOENIX, ARIZONA

Bureau of Land Management
One North Central Ave. #800
Phoenix, AZ 85004



United States Department of the Interior
Bureau of Land Management
 LANDS/RECREATION & PLANNING
 ONE N CENTRAL AVE
 PHOENIX, AZ 85004 -2203
 Phone: 602-417-9200

Receipt

No: 3376089

Transaction #: 3474322	
Date of Transaction: 08/25/2015	
CUSTOMER:	
VANE MINERALS (US) LLC 7400 N ORACLE RD STE 131 TUCSON, AZ 85704-6339 US	

LINE #	QTY	DESCRIPTION	REMARKS	UNIT PRICE	TOTAL
1	1.00	LOCATABLE MINERALS / MINING CLAIMS-NOT NEW-UNADJUD, ONE AUTH NO. ONLY / MINING CLAIM MONEY RECEIVED CASES: AMC361855/\$28675.00	MAINT FEE PYMNT - 185 2016	- n/a -	28675.00
TOTAL:					\$28,675.00

PAYMENT INFORMATION			
1	AMOUNT:	28675.00	POSTMARKED: 08/21/2015
	TYPE:	CHECK	RECEIVED: 08/24/2015
	CHECK NO:	1559	
	NAME:	VANE MINERALS US INC 7400 N ORACLE RD STE 131 TUCSON AZ 85704-6339 US	

REMARKS

This receipt was generated by the automated BLM Collections and Billing System and is a paper representation of a portion of the official electronic record contained therein.

ENTERED
 AUG 28 2015
 BY: *u*

8/25/2015



361855
 364785
 361830

VANE Minerals (US) LLC 362776
 7400 North Oracle Road, Suite 131
 Tucson, Arizona 85704 386190
 Telephone: 520 797-1393
 Facsimile: 520 742-7280 388220
 E-mail: kris.hefton@vaneminerals.com

August 25, 2014

United States Department of the Interior
 Bureau of Land Management
 Arizona State Office
 One North Central Avenue, Suite 800
 Phoenix, AZ 85004-4427

RE: Mining Claim Maintenance Fees for Assessment Year Ending September 1, 2015.

Dear Sir or Madam,


Enclosed is a check in the amount of \$28,675.00, which serves as payment of the Maintenance Fees of \$155.00 for each of the 185 unpatented claims more particularly described on the claim lists (Exhibit A) attached hereto.

This letter is evidence of owner's intention to hold such claims through the assessment year ending on September 1, 2015.

<u>Claim Group</u>	<u>County</u>	<u>Number of Claims</u>
AZ	Coconino	37
NY, WE	Coconino	21
CT, RW, SM, TT	Coconino	127
Total Claims		185

Please return receipts and date stamped copies to me at the above address. If you have any questions concerning this filing please call me at the number listed above.

Sincerely,



 Kris Hefton

NO. OF CLAIMS 185
 AMOUNT \$28,675.00
 RECEIPT NO. 3712934
 INIT. [Signature]
 ** BLM-ASO**

RECEIVED
 BLM AZ STATE OFFICE
 2014 AUG 25 P 2:34
 PHOENIX, ARIZONA

ENTERED
 SEP 2 2014
 BY: [Signature]

BLM CLAIMS Claim	Loc. Date	MC Number	County
WE 1	3/26/2004	X 361855	Coconino
WE 2	3/26/2004	X <u>361856</u>	Coconino
WE 4	3/26/2004	X 361858	Coconino
WE 5	3/26/2004	X 361859	Coconino
WE 6	3/26/2004	X 361860	Coconino
WE 7	3/26/2004	X 361861	Coconino
WE 8	3/26/2004	X 361862	Coconino
WE 9	3/26/2004	X 361863	Coconino
WE 10	3/26/2004	X 361864	Coconino
WE 11	3/29/2004	X 361865	Coconino
WE 12	3/29/2004	X <u>361866</u>	Coconino
NY 1	1/5/2005	X 364795	Coconino
NY 2	1/5/2005	X 364796	Coconino
NY 3	1/5/2005	X 364797	Coconino
NY 4	1/5/2005	X 364798	Coconino
NY 5	1/5/2005	X 364799	Coconino
NY 6	1/5/2005	X 364800	Coconino
NY 7	1/5/2005	X 364801	Coconino
NY 8	1/5/2005	X 364802	Coconino
NY 9	1/5/2005	X 364803	Coconino
NY 10	1/5/2005	X <u>364804</u>	Coconino
AZ 1	3/26/2004	X 361830	Coconino
AZ 2	3/26/2004	X 361831	Coconino
AZ 3	3/26/2004	X 361832	Coconino
AZ 4	3/26/2004	X <u>361833</u>	Coconino
AZ 13	7/16/2004	X 362776	Coconino
AZ 14	7/16/2004	X <u>362777</u>	Coconino
AZ 15	3/30/2004	X 361838	Coconino
AZ 16	3/30/2004	X 361839	Coconino
AZ 17	3/30/2004	X 361840	Coconino
AZ 18	3/30/2004	X 361841	Coconino
AZ 19	3/30/2004	X 361842	Coconino
AZ 20	3/30/2004	X 361843	Coconino
AZ 119	7/16/2004	X <u>362778</u>	Coconino
AZ 120	7/16/2004	X <u>362779</u>	Coconino

RECEIVED
BLM AZ STATE OFFICE
2014 AUG 25 P 2:34
PHOENIX, ARIZONA

AZ 27	6/21/2004	X 361844	Coconino
AZ 29	6/21/2004	X 361845	Coconino
AZ 31	6/21/2004	X 361846	Coconino
AZ 33	6/21/2004	X 361847	Coconino
AZ 47	6/21/2004	X 361849	Coconino
AZ 48	6/21/2004	X 361850	Coconino
AZ 320	7/15/2004	X 362793	Coconino
AZ 327	10/1/2004	X 363157	Coconino
AZ 328	9/1/2004	X 363158	Coconino
AZ 329	9/1/2004	X 363159	Coconino
AZ 331	9/1/2004	X 363160	Coconino
AZ 332	9/1/2004	X 363161	Coconino
AZ 334	9/1/2004	X 363162	Coconino
AZ 335	9/1/2004	X 363163	Coconino
AZ 336	9/1/2004	X 363164	Coconino
AZ 338	9/1/2004	X 363165	Coconino
AZ 339	9/1/2004	X 363166	Coconino
AZ 340	9/1/2004	X 363167	Coconino
AZ 355	7/13/2004	X 362796	Coconino
AZ 356	7/13/2004	X 362797	Coconino
AZ 357	7/13/2004	X 362798	Coconino
AZ 358	7/13/2004	X 362799	Coconino
AZ 359	7/13/2004	X 362800	Coconino
RW 1	9/18/2007	X 386453	Coconino
RW 2	9/18/2007	X 386454	Coconino
RW 3	9/18/2007	X 386455	Coconino
RW 4	9/18/2007	X 386456	Coconino
RW 5	9/18/2007	X 386457	Coconino
RW 6	9/18/2007	X 386458	Coconino
RW 7	9/18/2007	X 386459	Coconino
RW 8	9/18/2007	X 386460	Coconino
SM2 - 1	10/15/2007	X 388262	Coconino
SM2 - 2	10/15/2007	X 388263	Coconino
SM2 - 3	10/15/2007	X 388264	Coconino
SM2 - 4	10/15/2007	X 388265	Coconino
SM2 - 5	10/15/2007	X 388266	Coconino
SM2 - 6	10/15/2007	X 388267	Coconino
SM5 - 1	10/15/2007	X 388268	Coconino
SM5 - 2	10/15/2007	X 388269	Coconino
SM5 - 3	10/15/2007	X 388270	Coconino
SM5 - 4	10/15/2007	X 388271	Coconino
SM5 - 5	10/15/2007	X 388272	Coconino
SM5 - 6	10/15/2007	X 388273	Coconino

RECEIVED
 BLM AZ STATE OFFICE
 2014 AUG 25 P 2:34
 PHOENIX, ARIZONA

SM6 - 1	10/17/2007	X 388274	Coconino
SM6 - 2	10/17/2007	X 388275	Coconino
SM6 - 3	10/17/2007	X 388276	Coconino
SM6 - 4	10/17/2007	X 388277	Coconino
SM6 - 5	10/17/2007	X 388278	Coconino
SM6 - 6	10/17/2007	X 388279	Coconino
SM7-1	10/16/2007	X 388280	Coconino
SM7-2	10/16/2007	X 388281	Coconino
SM7-3	10/16/2007	X 388282	Coconino
SM7-4	10/16/2007	X 388283	Coconino
SM7-5	10/16/2007	X 388284	Coconino
SM7-6	10/16/2007	X 388285	Coconino
SM8-1	10/17/2007	X 388286	Coconino
SM8-2	10/17/2007	X 388287	Coconino
SM8-3	10/17/2007	X 388288	Coconino
SM8-4	10/17/2007	X 388289	Coconino
SM8-5	10/17/2007	X 388290	Coconino
SM8-6	10/17/2007	X <u>388291</u>	Coconino
SM19-2	10/14/2007	X <u>388299</u>	Coconino
SM19-4	10/14/2007	X <u>388301</u>	Coconino
SM19-6	10/14/2007	388303	Coconino
SM30 - 1	10/15/2007	X 388304	Coconino
SM30 - 2	10/15/2007	X 388305	Coconino
SM30 - 3	10/15/2007	X 388306	Coconino
SM30 - 4	10/15/2007	X 388307	Coconino
SM30 - 5	10/15/2007	X 388308	Coconino
SM30 - 6	10/15/2007	X 388309	Coconino
SM31 - 1	10/14/2007	388310	Coconino
SM31 - 2	10/14/2007	388311	Coconino
SM31 - 3	10/14/2007	388312	Coconino
SM31 - 4	10/14/2007	388313	Coconino
SM31 - 5	10/14/2007	388314	Coconino
SM31 - 6	10/14/2007	388315	Coconino
SM36 - 1	10/16/2007	388316	Coconino
SM36 - 2	10/16/2007	388317	Coconino
SM36 - 3	10/16/2007	388318	Coconino
SM36 - 4	10/16/2007	388319	Coconino
SM36 - 5	10/16/2007	388320	Coconino
SM36 - 6	10/16/2007	<u>388321</u>	Coconino

PHOENIX, ARIZONA

2014 AUG 25 P 2: 34

RECEIVED
BLM AZ STATE OFFICE

TT - 1	9/18/2007	X 386481	Coconino
TT - 2	9/18/2007	X 386482	Coconino
TT - 3	9/18/2007	X 386483	Coconino
TT - 4	9/18/2007	X 386484	Coconino
TT - 5	9/18/2007	X 386485	Coconino
TT - 6	9/18/2007	X 386486	Coconino
TT - 7	9/18/2007	X 386487	Coconino
TT - 8	9/18/2007	X 386488	Coconino
TT - 9	9/18/2007	X 386489	Coconino
TT - 10	9/18/2007	X 386490	Coconino
TT - 11	9/18/2007	X 386491	Coconino
TT - 12	9/18/2007	X 386492	Coconino
TT - 13	9/18/2007	X 386493	Coconino
TT - 14	9/18/2007	X 386494	Coconino
TT - 15	9/18/2007	X 386495	Coconino
TT - 16	9/18/2007	X 386496	Coconino

CT-1	9/19/2007	X 386259	Coconino
CT-2	9/19/2007	X 386260	Coconino
CT-3	9/19/2007	X 386261	Coconino
CT-4	9/19/2007	X 386262	Coconino
CT-5	9/19/2007	X 386263	Coconino
CT-6	9/19/2007	X 386264	Coconino
CT-7	9/19/2007	X 386265	Coconino
CT-8	9/19/2007	X 386266	Coconino
CT-9	9/19/2007	X 386267	Coconino
CT-10	9/19/2007	X 386268	Coconino
CT-11	9/19/2007	X 386269	Coconino
CT-12	9/19/2007	X 386270	Coconino
CT-13	9/19/2007	X 386271	Coconino
CT-14	9/19/2007	X 386272	Coconino
CT-15	9/19/2007	X 386273	Coconino
CT-16	9/19/2007	X 386274	Coconino
CT-17	9/19/2007	X 386275	Coconino
CT-18	9/19/2007	X 386276	Coconino
CT-19	9/19/2007	X 386277	Coconino
CT-20	9/19/2007	X 386278	Coconino
CT-21	9/19/2007	X 386279	Coconino
CT-22	9/19/2007	X 386280	Coconino
CT-23	9/19/2007	X 386281	Coconino
CT-24	9/19/2007	X 386282	Coconino
CT-25	9/19/2007	X 386283	Coconino
CT-26	9/19/2007	X 386284	Coconino
CT-27	9/19/2007	X 386285	Coconino
CT-28	9/19/2007	X 386286	Coconino
CT-29	9/19/2007	X 386287	Coconino
CT-30	9/19/2007	X 386288	Coconino
CT-31	9/19/2007	X 386289	Coconino
CT-32	9/19/2007	X 386290	Coconino
CT-33	9/19/2007	X 386291	Coconino
CT-34	9/19/2007	X 386292	Coconino

RECEIVED
BLM AZ STATE OFFICE
2014 AUG 25 P 2: 34
PHOENIX, ARIZONA

CT-35	9/19/2007	X 386293	Coconino
CT-36	9/19/2007	X 386294	Coconino
CT-37	9/20/2007	X 386295	Coconino
CT-38	9/20/2007	X 386296	Coconino
CT-39	9/20/2007	X 386297	Coconino
CT-40	9/20/2007	X 386298	Coconino
CT-41	9/20/2007	X 386299	Coconino
CT-42	9/20/2007	X 386300	Coconino
CT-43	9/20/2007	X 386301	Coconino
CT-44	9/20/2007	X 386302	Coconino
CT-45	9/20/2007	X 386303	Coconino
CT-46	9/20/2007	X 386304	Coconino
CT-47	9/20/2007	X 386305	Coconino
CT-48	9/20/2007	X 386306	Coconino
CT-49	9/20/2007	X 386307	Coconino
CT-50	9/20/2007	X 386308	Coconino
CT-51	9/20/2007	X 386309	Coconino
CT-52	9/20/2007	X 386310	Coconino

RECEIVED
ELM AZ STATE OFFICE
2014 AUG 25 P 2:34
PHOENIX, ARIZONA

United States Department of the Interior
Bureau of Land Management
 LANDS/RECREATION & PLANNING
 ONE N CENTRAL AVE
 PHOENIX, AZ 85004 -2203
 Phone: 602-417-9200

Receipt

No: 3112934

Transaction #: 3204654	
Date of Transaction: 08/26/2014	
CUSTOMER:	
VANE MINERALS (US) LLC 7400 N ORACLE RD STE 131 TUCSON, AZ 85704-6339 US	

LINE #	QTY	DESCRIPTION	REMARKS	UNIT PRICE	TOTAL
1	1.00	LOCATABLE MINERALS / MINING CLAIMS-NOT NEW-UNADJUD, ONE AUTH NO. ONLY / MINING CLAIM MONEY RECEIVED CASES: AMC361855/\$28675.00	MAINT FEE PYMNT (185) 2015	- n/a -	28675.00
TOTAL:					\$28,675.00

PAYMENT INFORMATION			
1	AMOUNT:	28675.00	POSTMARKED: 08/22/2014
	TYPE:	CHECK	RECEIVED: 08/25/2014
	CHECK NO:	1544	
	NAME:	VANE MINERALS US LLC 7400 N ORACLE RD STE 131 TUCSON AZ 85704-6339 US	

REMARKS

This receipt was generated by the automated BLM Collections and Billing System and is a paper representation of a portion of the official electronic record contained therein.

Uranium One Americas, Inc.

August 22, 2014

Bureau of Land Management
One North Central Avenue, Suite 800
Phoenix, AZ 85004-4427

RE: 2015 Claim Maintenance Fees

Dear Ladies:

Please find enclosed Uranium One's check #24436 in the amount of \$72,240.00 for the 2015 Claim Maintenance fees due covering 516 claims listed on the attached pages at \$155.

Please time & date stamp the duplicate set enclosed and return to me with the enclosed FedEx label.

If you have any questions or comments please call me at (307) 233-6325.

Sincerely,

Penny Aurelius
Land Assistant
Uranium One Americas, Inc.

NO. OF CLAIMS 516
AMOUNT \$72,240.00
RECEIPT NO. 3112881
INIT. cl

** BLM-ASO**

50

466
155 72240
620
1024
930
940
930
0
RECEIVED
BLM AZ STATE OFFICE
2014 AUG 25 A 10:53
PHOENIX, ARIZONA

361855
363109
389419
389861
390963
391842
393366
393470
396411
366715
363324
uraniumone™
investing in our energy
364102
364785
368816
370610
374122
374300
375918
379096
386190
388220

**Uranium One, Inc.
2014 BLM ASSESSMENT FEE**

2015 BLM Assessment Costs for Conventional Mining	
Uranium One Americas, Inc.	

ARIZONA			
<i>1-4</i>	Findlay Tank	111	\$ 15,540.00
	North Rim	386 <i>386</i>	\$ 54,040.00
	South Rim SM's, Java	19	\$ 2,660.00
	ARIZONA Totals	516	\$ 72,240.00

Handwritten calculations:
 155 72240
 620

 1024
 930

 940
 930

Handwritten: \$ 7740

Handwritten calculations:
 516
 155

 2580
 258
 516

 2838

Handwritten: \$ 79,980

Handwritten: 155
 50

 \$ 7750

Handwritten: 155
 47

Handwritten calculations:
 155
 47

 1085
 620

 7285

Handwritten calculations:
 79980
 72240

 \$ 7740

RECEIVED
 BLM AZ STATE OFFICE
 2014 AUG 25 A 10:53
 PHOENIX, ARIZONA

Exhibit "A"
Uranium One Americas, Inc.

Uranium One Americas, Inc.
Claim Maintenance Fee 2015
Findlay Tank Project

<u>Claim Name</u>	<u>Serial Number</u>	<u>County</u>	<u>Book</u>	<u>Page</u>	<u>Date Rec.</u>	<u>File Date</u>	<u>Township</u>	<u>Range</u>	<u>Sec.</u>
BX 33	AMC 374154	Mohave	6449	867	13-Sep-06	2-Oct-06	38N	4W	11
Amended			6706	656	13-Mar-07	27-Mar-07			
BX 34	AMC 374155	Mohave	6449	868	13-Sep-06	2-Oct-06	38N	4W	11
Amended			6706	658	13-Mar-07	27-Mar-07			
BX 35	AMC 374156	Mohave	6449	869	13-Sep-06	2-Oct-06	38N	4W	11
Amended			6706	660	13-Mar-07	27-Mar-07			
BX 36	AMC 374157	Mohave	6449	870	13-Sep-06	2-Oct-06	38N	4W	11
Amended			6706	662	13-Mar-07	27-Mar-07			
BX 37	AMC 374158	Mohave	6449	871	13-Sep-06	2-Oct-06	38N	4W	12
Amended			6706	664	13-Mar-07	27-Mar-07			
BX 38	AMC 374159	Mohave	6449	872	13-Sep-06	2-Oct-06	38N	4W	12
Amended			6706	666	13-Mar-07	27-Mar-07			
BX 39	AMC 374160	Mohave	6449	873	13-Sep-06	2-Oct-06	38N	4W	12
Amended			6706	668	13-Mar-07	27-Mar-07			
BX 40	AMC 374161	Mohave	6449	874	13-Sep-06	2-Oct-06	38N	4W	12
Amended			6706	670	13-Mar-07	27-Mar-07			
BX 41	AMC 374162	Mohave	6449	875	13-Sep-06	2-Oct-06	38N	4W	11
Amended			6706	672	13-Mar-07	27-Mar-07			
BX 42	AMC 374163	Mohave	6449	876	13-Sep-06	2-Oct-06	38N	4W	11
Amended			6706	674	13-Mar-07	27-Mar-07			
BX 43	AMC 374164	Mohave	6449	877	13-Sep-06	2-Oct-06	38N	4W	11
Amended			6706	676	13-Mar-07	27-Mar-07			
BX 44	AMC 374165	Mohave	6449	878	13-Sep-06	2-Oct-06	38N	4W	11
Amended			6706	678	13-Mar-07	27-Mar-07			
BX 45	AMC 374166	Mohave	6449	879	13-Sep-06	2-Oct-06	38N	4W	12
Amended			6706	680	13-Mar-07	27-Mar-07			
BX 46	AMC 374167	Mohave	6449	880	13-Sep-06	2-Oct-06	38N	4W	12
Amended			6706	682	13-Mar-07	27-Mar-07			
BX 47	AMC 374168	Mohave	6449	881	13-Sep-06	2-Oct-06	38N	4W	12
Amended			6706	684	13-Mar-07	27-Mar-07			
BX 48	AMC 374169	Mohave	6449	882	13-Sep-06	2-Oct-06	38N	4W	12
Amended			6706	686	13-Mar-07	27-Mar-07			
BX 49	AMC 374170	Mohave	6449	883	13-Sep-06	2-Oct-06	38N	4W	11
Amended			6706	688	13-Mar-07	27-Mar-07			
BX 50	AMC 374171	Mohave	6449	884	13-Sep-06	2-Oct-06	38N	4W	11
Amended			6706	690	13-Mar-07	27-Mar-07			
BX 51	AMC 374172	Mohave	6449	885	13-Sep-06	2-Oct-06	38N	4W	11
Amended			6706	692	13-Mar-07	27-Mar-07			
BX 52	AMC 374173	Mohave	6449	886	13-Sep-06	2-Oct-06	38N	4W	11
Amended			6706	694	13-Mar-07	27-Mar-07			
BX 53	AMC 374174	Mohave	6449	887	13-Sep-06	2-Oct-06	38N	4W	12
Amended			6706	696	13-Mar-07	27-Mar-07			
BX 54	AMC 374175	Mohave	6449	888	13-Sep-06	2-Oct-06	38N	4W	12
Amended			6706	698	13-Mar-07	27-Mar-07			
BX 55	AMC 374176	Mohave	6449	889	13-Sep-06	2-Oct-06	38N	4W	12
Amended			6706	700	13-Mar-07	27-Mar-07			
BX 56	AMC 374177	Mohave	6449	890	13-Sep-06	2-Oct-06	38N	4W	12
Amended			6706	702	13-Mar-07	27-Mar-07			
BX 57	AMC 374178	Mohave	6449	891	13-Sep-06	2-Oct-06	38N	4W	11
Amended			6706	704	13-Mar-07	27-Mar-07			
BX 58	AMC 374179	Mohave	6449	892	13-Sep-06	2-Oct-06	38N	4W	11
Amended			6706	706	13-Mar-07	27-Mar-07			
BX 59	AMC 374180	Mohave	6449	893	13-Sep-06	2-Oct-06	38N	4W	11
Amended			6706	708	13-Mar-07	27-Mar-07			
BX 60	AMC 374181	Mohave	6449	894	13-Sep-06	2-Oct-06	38N	4W	11
Amended			6706	710	13-Mar-07	27-Mar-07			
BX 61	AMC 374182	Mohave	6449	895	13-Sep-06	2-Oct-06	38N	4W	12
Amended			6706	712	13-Mar-07	27-Mar-07			
BX 62	AMC 374183	Mohave	6449	896	13-Sep-06	2-Oct-06	38N	4W	12
Amended			6706	714	13-Mar-07	27-Mar-07			
BX 63	AMC 374184	Mohave	6449	897	13-Sep-06	2-Oct-06	38N	4W	12
Amended			6706	716	13-Mar-07	27-Mar-07			
BX 64	AMC 374185	Mohave	6449	898	13-Sep-06	2-Oct-06	38N	4W	12
Amended			6706	718	13-Mar-07	27-Mar-07			
BX 65	AMC 374186	Mohave	6449	899	13-Sep-06	2-Oct-06	38N	4W	14
Amended			6706	720	13-Mar-07	27-Mar-07			

PHOENIX, ARIZONA

RECEIVED
BLM AZ STATE OFFICE

33

ENTERED
SEP 3 2014

BY: RC receipt #3120178
except last listed

ENTERED
SEP 2 2014

BY: RS
Receipt # 3112881

Exhibit "A"
Uranium One Americas, Inc.

Uranium One Americas, Inc.
 Claim Maintenance Fee 2015
 Findlay Tank Project

<u>Claim Name</u>	<u>Serial Number</u>	<u>County</u>	<u>Book</u>	<u>Page</u>	<u>Date Rec.</u>	<u>File Date</u>	<u>Township</u>	<u>Range</u>	<u>Sec.</u>
BX 66	AMC 374187	Mohave	6449	900	13-Sep-06	2-Oct-06	38N	4W	14
Amended			6706	722	13-Mar-07	27-Mar-07			
BX 67	AMC 374188	Mohave	6449	901	13-Sep-06	2-Oct-06	38N	4W	14
Amended			6706	724	13-Mar-07	27-Mar-07			
BX 68	AMC 374189	Mohave	6449	902	13-Sep-06	2-Oct-06	38N	4W	14
Amended			6706	726	13-Mar-07	27-Mar-07			
BX 69	AMC 374190	Mohave	6449	903	13-Sep-06	2-Oct-06	38N	4W	13
Amended			6706	728	13-Mar-07	27-Mar-07			
BX 70	AMC 374191	Mohave	6449	904	13-Sep-06	2-Oct-06	38N	4W	13
Amended			6706	730	13-Mar-07	27-Mar-07			
BX 71	AMC 374192	Mohave	6449	905	13-Sep-06	2-Oct-06	38N	4W	13
Amended			6706	732	13-Mar-07	27-Mar-07			
BX 72	AMC 374193	Mohave	6449	906	13-Sep-06	2-Oct-06	38N	4W	13
Amended			6706	734	13-Mar-07	27-Mar-07			
BX 73	AMC 374194	Mohave	6449	907	13-Sep-06	2-Oct-06	38N	4W	14
Amended			6706	736	13-Mar-07	27-Mar-07			
BX 74	AMC 374195	Mohave	6449	908	13-Sep-06	2-Oct-06	38N	4W	14
Amended			6706	738	13-Mar-07	27-Mar-07			
BX 75	AMC 374196	Mohave	6449	909	13-Sep-06	2-Oct-06	38N	4W	14
Amended			6706	740	13-Mar-07	27-Mar-07			
BX 77	AMC 374198	Mohave	6449	911	13-Sep-06	2-Oct-06	38N	4W	13
Amended			6706	744	13-Mar-07	27-Mar-07			
BX 78	AMC 374199	Mohave	6449	912	13-Sep-06	2-Oct-06	38N	4W	13
Amended			6706	746	13-Mar-07	27-Mar-07			
BX 79	AMC 374200	Mohave	6449	913	13-Sep-06	2-Oct-06	38N	4W	13
Amended			6706	748	13-Mar-07	27-Mar-07			
BX 80	AMC 374201	Mohave	6449	914	13-Sep-06	2-Oct-06	38N	4W	14
Amended			6706	750	13-Mar-07	27-Mar-07			
BX 81	AMC 374202	Mohave	6449	915	13-Sep-06	2-Oct-06	38N	4W	14
Amended			6706	752	13-Mar-07	27-Mar-07			
BX 82	AMC 374203	Mohave	6449	916	13-Sep-06	2-Oct-06	38N	4W	14
Amended			6706	754	13-Mar-07	27-Mar-07			
BX 83	AMC 374204	Mohave	6449	917	13-Sep-06	2-Oct-06	38N	4W	13
Amended			6706	756	13-Mar-07	27-Mar-07			
BX 84	AMC 374205	Mohave	6449	918	13-Sep-06	2-Oct-06	38N	4W	13
Amended			6706	758	13-Mar-07	27-Mar-07			
BX 85	AMC 374206	Mohave	6449	919	13-Sep-06	2-Oct-06	38N	4W	14
Amended			6706	760	13-Mar-07	27-Mar-07			
BX 86	AMC 374207	Mohave	6449	920	13-Sep-06	2-Oct-06	38N	4W	14
Amended			6706	762	13-Mar-07	27-Mar-07			
BX 87	AMC 374208	Mohave	6449	921	13-Sep-06	2-Oct-06	38N	4W	14
Amended			6706	764	13-Mar-07	27-Mar-07			
BX 88	AMC 374209	Mohave	6449	922	13-Sep-06	2-Oct-06	38N	4W	13
Amended			6706	766	13-Mar-07	27-Mar-07			
BX 89	AMC 374210	Mohave	6449	923	13-Sep-06	2-Oct-06	38N	4W	13
Amended			6706	768	13-Mar-07	27-Mar-07			
BX 91	AMC 374212	Mohave	6449	925	13-Sep-06	2-Oct-06	38N	4W	14
Amended			6706	772	13-Mar-07	27-Mar-07			
BX 92	AMC 374213	Mohave	6449	926	13-Sep-06	2-Oct-06	38N	4W	14
Amended			6706	774	13-Mar-07	27-Mar-07			
BX 93	AMC 374214	Mohave	6449	927	13-Sep-06	2-Oct-06	38N	4W	14
Amended			6706	776	13-Mar-07	27-Mar-07			
BX 94	AMC 374215	Mohave	6449	928	13-Sep-06	2-Oct-06	38N	4W	14
Amended			6706	778	13-Mar-07	27-Mar-07			
BX 96	AMC 374217	Mohave	6449	930	13-Sep-06	2-Oct-06	38N	4W	14
Amended			6706	782	13-Mar-07	27-Mar-07			
BX 97	AMC 374218	Mohave	6449	931	13-Sep-06	2-Oct-06	38N	4W	14
Amended			6706	784	13-Mar-07	27-Mar-07			
BX 98	AMC 374219	Mohave	6449	932	13-Sep-06	2-Oct-06	38N	4W	13
Amended			6706	786	13-Mar-07	27-Mar-07			
BX 99	AMC 374220	Mohave	6449	933	13-Sep-06	2-Oct-06	38N	4W	13
Amended			6706	788	13-Mar-07	27-Mar-07			
BX 101	AMC 374222	Mohave	6449	935	13-Sep-06	2-Oct-06	38N	4W	14
Amended			6706	792	13-Mar-07	27-Mar-07			
BX 102	AMC 374223	Mohave	6449	936	13-Sep-06	2-Oct-06	38N	4W	14
Amended			6706	794	13-Mar-07	27-Mar-07			

2014 AUG 25 A
 PHOENIX, ARIZ
 RECEIVED
 BLM & STATE

M

Exhibit "A"
Uranium One Americas, Inc.

Uranium One Americas, Inc.
Claim Maintenance Fee 2015
Findlay Tank Project

<u>Claim Name</u>	<u>Serial Number</u>	<u>County</u>	<u>Book</u>	<u>Page</u>	<u>Date Rec.</u>	<u>File Date</u>	<u>Township</u>	<u>Range</u>	<u>Sec.</u>
BX 103	AMC 374224	Mohave	6449	937	13-Sep-06	2-Oct-06	38N	4W	13
Amended			6706	796	13-Mar-07	27-Mar-07			
BX 104	AMC 374225	Mohave	6449	938	13-Sep-06	2-Oct-06	38N	4W	13
Amended			6706	798	13-Mar-07	27-Mar-07			
BX 106	AMC 374227	Mohave	6449	940	13-Sep-06	2-Oct-06	38N	4W	14
Amended			6706	802	13-Mar-07	27-Mar-07			
BX 107	AMC 374228	Mohave	6449	941	13-Sep-06	2-Oct-06	38N	4W	14
Amended			6706	804	13-Mar-07	27-Mar-07			
BX 108	AMC 374229	Mohave	6449	942	13-Sep-06	2-Oct-06	38N	4W	14
Amended			6706	806	13-Mar-07	27-Mar-07			
BX 109R	AMC 393472	Mohave	7237	760	19-Jun-08	25-Jun-08	38N	4W	13
BX 110R	AMC 393471	Mohave	7237	758	19-Jun-08	25-Jun-08	38N	4W	13
BX 111	AMC 374232	Mohave	6449	945	13-Sep-06	2-Oct-06	38N	4W	13
Amended			6706	812	13-Mar-07	27-Mar-07			
BX 112	AMC 374233	Mohave	6449	946	13-Sep-06	2-Oct-06	38N	4W	13
Amended			6706	814	13-Mar-07	27-Mar-07			
BX 114	AMC 374235	Mohave	6449	948	13-Sep-06	2-Oct-06	38N	4W	14
Amended			6706	818	13-Mar-07	27-Mar-07			
BX 115	AMC 374236	Mohave	6449	949	13-Sep-06	2-Oct-06	38N	4W	14
Amended			6706	820	13-Mar-07	27-Mar-07			
BX 116	AMC 374237	Mohave	6449	950	13-Sep-06	2-Oct-06	38N	4W	14
Amended			6706	822	13-Mar-07	27-Mar-07			
BX 117	AMC 374238	Mohave	6449	951	13-Sep-06	2-Oct-06	38N	4W	13
Amended			6706	824	13-Mar-07	27-Mar-07			
BX 118	AMC 374239	Mohave	6449	952	13-Sep-06	2-Oct-06	38N	4W	13
Amended			6706	826	13-Mar-07	27-Mar-07			
BX 119	AMC 374240	Mohave	6449	953	13-Sep-06	2-Oct-06	38N	4W	13
Amended			6706	828	13-Mar-07	27-Mar-07			
BX 120	AMC 374241	Mohave	6449	954	13-Sep-06	2-Oct-06	38N	4W	13
Amended			6706	830	13-Mar-07	27-Mar-07			
BX 123	AMC 374244	Mohave	6449	957	13-Sep-06	2-Oct-06	38N	4W	14
Amended			6706	836	13-Mar-07	27-Mar-07			
BX 124	AMC 374245	Mohave	6449	958	13-Sep-06	2-Oct-06	38N	4W	14
Amended			6706	838	13-Mar-07	27-Mar-07			
BX 125	AMC 374246	Mohave	6449	959	13-Sep-06	2-Oct-06	38N	4W	13
Amended			6706	840	13-Mar-07	27-Mar-07			
BX 126	AMC 374247	Mohave	6449	960	13-Sep-06	2-Oct-06	38N	4W	13
Amended			6706	842	13-Mar-07	27-Mar-07			
BX 127	AMC 374248	Mohave	6449	961	13-Sep-06	2-Oct-06	38N	4W	13
Amended			6706	844	13-Mar-07	27-Mar-07			
BX 128	AMC 374249	Mohave	6449	962	13-Sep-06	2-Oct-06	38N	4W	13
Amended			6706	846	13-Mar-07	27-Mar-07			

Total BX claims = 88

<u>Claim Name</u>	<u>Serial No</u>	<u>County</u>	<u>Book</u>	<u>Page</u>	<u>Date Rec</u>	<u>File Date</u>	<u>Township</u>	<u>Range</u>	<u>Sec.</u>
U1 FRAC - 1	AMC 393370	Mohave	7185	222	29-Apr-08	13-Jun-08	38N	4W	13
U1 - 2	AMC 393366	Mohave	7185	220	29-Apr-08	13-Jun-08	38N	4W	13
U1 - 3	AMC 393367	Mohave	7185	218	29-Apr-08	13-Jun-08	38N	4W	13
U1 - 4	AMC 393368	Mohave	7185	216	29-Apr-08	13-Jun-08	38N	4W	13
U1 - 5	AMC 393369	Mohave	7185	214	29-Apr-08	13-Jun-08	38N	4W	13
U1 FRAC - 6	AMC 393470	Mohave	7237	762	19-Jun-08	25-Jun-08	38N	4W	13
U1 FRAC - 7	AMC 393371	Mohave	7185	212	29-Apr-08	13-Jun-08	38N	4W	13/14
U1 FRAC - 8	AMC 393372	Mohave	7185	210	29-Apr-08	13-Jun-08	38N	4W	14
U1 FRAC - 9	AMC 393373	Mohave	7185	208	29-Apr-08	13-Jun-08	38N	4W	14
U1 FRAC - 10	AMC 393374	Mohave	7185	206	29-Apr-08	13-Jun-08	38N	4W	14
U1 FRAC - 11	AMC 393375	Mohave	7185	204	29-Apr-08	13-Jun-08	38N	4W	14

Total U1 claims = 11

<u>Claim Name</u>	<u>Serial No</u>	<u>County</u>	<u>County Instrument</u>	<u>Book</u>	<u>Page</u>	<u>Township</u>	<u>Range</u>	<u>Sec.</u>
AZ 77	AMC 363109	Mohave	2004106411	5299	61	38N	4W	14
AZ 79	AMC 363110	Mohave	2004106412	5299	63	38N	4W	14
AZ 81	AMC 363111	Mohave	2004106413	5299	65	38N	4W	14
AZ 83	AMC 363112	Mohave	2004106414	5299	67	38N	4W	14
AZ 90	AMC 363113	Mohave	2004106415	5299	69	38N	4W	14

PHOENIX, ARIZONA
 RECEIVED
 BLM AZ STATE OFFICE
 2008 AUG 25 AM 10:54

Exhibit "A"
 Uranium One Americas, Inc.

Uranium One Americas, Inc.
 Claim Maintenance Fee 2015
 Findlay Tank Project

<u>Claim Name</u>	<u>Serial Number</u>	<u>County</u>	<u>Book</u>	<u>Page</u>	<u>Date Rec.</u>	<u>File Date</u>	<u>Township</u>	<u>Range</u>	<u>Sec.</u>
AZ 200	AMC 363114	Mohave	2004106416	5299		71	38N	4W	13
AZ 201	AMC 363115	Mohave	2004106417	5299		73	38N	4W	13
AZ 202	AMC 363116	Mohave	2004106417	5299		75	38N	4W	13

Total AZ Claims= 8

<u>Claim Name</u>	<u>Serial No</u>	<u>County</u>	<u>County Instrument</u>	<u>Book</u>	<u>Page</u>	<u>Township</u>	<u>Range</u>	<u>Sec.</u>
WE 15	AMC 361869	Mohave	2004058044	5080	960	38N	4W	13
WE 16	AMC 361870	Mohave	2004058045	5080	962	38N	4W	13
WE 17	AMC 361871	Mohave	2004058046	5080	964	38N	4W	13
WE 18	AMC 361872	Mohave	2004058047	5080	966	38N	4W	13

Total WE Claims= 4

Grand Total Claims= 111

2

RECEIVED
 BLM AZ STATE OFFICE
 2014 AUG 25 A 10: 54
 PHOENIX, ARIZONA

EXHIBIT "A"
Uranium One Americas, Inc.

Uranium One Americas, Inc.
Claim Maintenance Fee 2015
North Rim Project - Coconino County

<u>Claim Name</u>	<u>Serial No</u>	<u>County</u>	<u>Instrument</u>	<u>Book</u>	<u>Page</u>	<u>Date Rec</u>	<u>File Date</u>	<u>Township</u>	<u>Range</u>	<u>Sec.</u>
14 - 1	AMC 386199	Coconino	3461809	n/a	n/a	15-Oct-07	16-Oct-07	38N	3W	14,23
14 - 2	AMC 386200	Coconino	3461810	n/a	n/a	15-Oct-07	16-Oct-07	38N	3W	14,23
14 - 3	AMC 386201	Coconino	3461811	n/a	n/a	15-Oct-07	16-Oct-07	38N	3W	14,23
14 - 4	AMC 386202	Coconino	3461812	n/a	n/a	15-Oct-07	16-Oct-07	38N	3W	14,23

Total 14 Claims = 4

<u>Claim Name</u>	<u>Serial No</u>	<u>County</u>	<u>Instrument</u>	<u>Book</u>	<u>Page</u>	<u>Date Rec</u>	<u>File Date</u>	<u>Township</u>	<u>Range</u>	<u>Sec.</u>
23 - 1	AMC 386220	Coconino	3461816	n/a	n/a	15-Oct-07	16-Oct-07	38N	3W	23
23 - 2	AMC 386222	Coconino	3461817	n/a	n/a	15-Oct-07	16-Oct-07	38N	3W	23
23 - 3	AMC 386224	Coconino	3461818	n/a	n/a	15-Oct-07	16-Oct-07	38N	3W	23
23 - 4	AMC 386225	Coconino	3461819	n/a	n/a	15-Oct-07	16-Oct-07	38N	3W	23
23 - 5	AMC 386227	Coconino	3461820	n/a	n/a	15-Oct-07	16-Oct-07	38N	3W	22,23
23 - 6	AMC 386229	Coconino	3461821	n/a	n/a	15-Oct-07	16-Oct-07	38N	3W	22

Total 23 Claims = 6

<u>Claim Name</u>	<u>Serial No</u>	<u>County</u>	<u>Instrument</u>	<u>Book</u>	<u>Page</u>	<u>Date Rec</u>	<u>File Date</u>	<u>Township</u>	<u>Range</u>	<u>Sec.</u>
M-43- 3	AMC 386398	Coconino	3461798	n/a	n/a	15-Oct-07	16-Oct-07	39N	3W	35

Total M Claims = 1

<u>Claim Name</u>	<u>Serial No</u>	<u>County</u>	<u>Instrument</u>	<u>Book</u>	<u>Page</u>	<u>Date Rec</u>	<u>File Date</u>	<u>Township</u>	<u>Range</u>	<u>Sec.</u>
CWP 1	AMC 364785	Coconino	3312829					39N	3W	22,27
CWP 2	AMC 364786	Coconino	3312830					39N	3W	22,27
CWP 3	AMC 364787	Coconino	3312831					39N	3W	37
CWP 4	AMC 364788	Coconino	3312832					39N	3W	27
CWP 5	AMC 364789	Coconino	3312833					39N	3W	27
CWP 6	AMC 364790	Coconino	3312834					39N	3W	27
CWP 7	AMC 364791	Coconino	3312835					39N	3W	27
CWP 8	AMC 364792	Coconino	3312836					39N	3W	27
CWP 9	AMC 364793	Coconino	3312837					39N	3W	22
CWP 10	AMC 364794	Coconino	3312838					39N	3W	22

Total CWP Claims = 10

<u>Claim Name</u>	<u>Serial No</u>	<u>County</u>	<u>Instrument</u>	<u>Book</u>	<u>Page</u>	<u>Date Rec</u>	<u>File Date</u>	<u>Township</u>	<u>Range</u>	<u>Sec.</u>
AZ 97	AMC 363117	Coconino	3293153					39N	2W	18
AZ 98	AMC 363118	Coconino	3293154					39N	2W	18
AZ 99	AMC 363119	Coconino	3293155					39N	2W	18
AZ 100	AMC 363120	Coconino	3293156					39N	2W	18
AZ 101	AMC 363121	Coconino	3293157					39N	2W	18
AZ 102	AMC 363122	Coconino	3293158					39N	2W	18
AZ 117	AMC 363140	Coconino	3293145					39N	2W	5
AZ 118	AMC 363141	Coconino	3293146					39N	2W	5
AZ 284	AMC 363142	Coconino	3293147					39N	2W	5
AZ 285	AMC 363143	Coconino	3293148					39N	2W	5
AZ 286	AMC 363144	Coconino	3293149					39N	2W	5
AZ 287	AMC 363145	Coconino	3293150					39N	2W	5
AZ 288	AMC 363146	Coconino	3293151					39N	2W	5
AZ 289	AMC 363147	Coconino	3293152					39N	2W	5
AZ 91	AMC 363351	Coconino	3293259					39N	2W	13
AZ 92	AMC 363352	Coconino	3293260					39N	2W	13
AZ 93	AMC 363353	Coconino	3293261					39N	2W	13
AZ 94	AMC 363354	Coconino	3293262					39N	2W	13
AZ 95	AMC 363355	Coconino	3293263					39N	2W	13
AZ 96	AMC 363356	Coconino	3293264					39N	2W	13
AZ 290	AMC 363443	Coconino	3293165					39N	1W	18
AZ 291	AMC 363444	Coconino	3293166					39N	1W	18
AZ 292	AMC 363445	Coconino	3293167					39N	1W	18
AZ 293	AMC 363446	Coconino	3293168					39N	1W	18
AZ 294	AMC 363447	Coconino	3293169					39N	1W	18
AZ 295	AMC 363448	Coconino	3293170					39N	1W	18

Total AZ Claims = 26

Grand Total Claims= 47

RECEIVED
 BLM AZ STATE OFFICE
 AUG 25 A 10: 54
 COCONINO, ARIZONA
 47

EXHIBIT "A"
Uranium One Americas, Inc.

Uranium One Americas, Inc.
Claim Maintenance Fee 2015
North Rim Project - Mohave County

Claim Name	Serial No	County	Instrument	Book	Page	Date Rec	File Date	Township	Range	Sec.
23 - 1	AMC 386219	Mohave	2007089620	6992	714	16-Oct-07	16-Oct-07	36N	6W	22,23
23 - 2	AMC 386221	Mohave	2007089621	6992	717	16-Oct-07	16-Oct-07	36N	6W	23
23 - 3	AMC 386223	Mohave	2007089622	6992	720	16-Oct-07	16-Oct-07	36N	6W	22,23
23 - 4	AMC 386226	Mohave	2007089623	6992	723	16-Oct-07	16-Oct-07	36N	6W	23
23 - 5	AMC 386228	Mohave	2007089624	6992	726	16-Oct-07	16-Oct-07	36N	6W	22,23
23 - 6	AMC 386230	Mohave	2007089625	6992	729	16-Oct-07	16-Oct-07	36N	6W	23
23 - 7	AMC 386231	Mohave	2007089626	6992	732	16-Oct-07	16-Oct-07	36N	6W	22,23
23 - 8	AMC 386232	Mohave	2007089627	6992	735	16-Oct-07	16-Oct-07	36N	6W	23
23 - 9	AMC 386233	Mohave	2007089628	6992	738	16-Oct-07	16-Oct-07	36N	6W	22,23
23 - 10	AMC 386234	Mohave	2007089629	6992	741	16-Oct-07	16-Oct-07	36N	6W	23

Total 23 Claims = 10

Claim Name	Serial No	County	Instrument	Book	Page	Date Rec	File Date	Township	Range	Sec.
AMB- 3	AMC 386247	Mohave	2007089600	6992	654	16-Oct-07	16-Oct-07	37N	3W	7
AMB- 4	AMC 386248	Mohave	2007089601	6992	657	16-Oct-07	16-Oct-07	37N	3W	7,18
AMB- 5	AMC 386249	Mohave	2007089602	6992	660	16-Oct-07	16-Oct-07	37N	3W	7
AMB- 6	AMC 386250	Mohave	2007089603	6992	663	16-Oct-07	16-Oct-07	37N	3W	7,18
AMB- 7	AMC 386251	Mohave	2007089604	6992	666	16-Oct-07	16-Oct-07	37N	3W	7
AMB- 8	AMC 386252	Mohave	2007089605	6992	669	16-Oct-07	16-Oct-07	37N	3W	7,18
AMB- 9	AMC 386253	Mohave	2007089606	6992	672	16-Oct-07	16-Oct-07	37N	3W	7
AMB- 10	AMC 386254	Mohave	2007089607	6992	675	16-Oct-07	16-Oct-07	37N	3W	7,18
AMB- 11	AMC 386255	Mohave	2007089608	6992	678	16-Oct-07	16-Oct-07	37N	3W	7,18
AMB- 12	AMC 386256	Mohave	2007089609	6992	681	16-Oct-07	16-Oct-07	37N	3W	7,8
AMB- 13	AMC 386257	Mohave	2007089610	6992	684	16-Oct-07	16-Oct-07	37N	3W	18
AMB- 14	AMC 386258	Mohave	2007089611	6992	687	16-Oct-07	16-Oct-07	37N	3W	17,18

Total AMB Claims = 12

Claim Name	Serial No	County	Instrument	Book	Page	Date Rec	File Date	Township	Range	Sec.
BK # 1	AMC 388232	Mohave	2007101556	7041	418	5-Dec-07	11-Dec-07	37N	4W	2
BK # 2	AMC 388233	Mohave	2007101557	7041	421	5-Dec-07	11-Dec-07	37N	4W	2

Total BK Claims = 2

Claim Name	Serial No	County	Instrument	Book	Page	Date Rec	File Date	Township	Range	Sec.
BX 25	AMC 374146	Mohave	2006090967	6449	859	13-Sep-06	2-Oct-06	38N	4W	10,11
Amended			2007023431	6706	640	13-Mar-07	27-Mar-07			
BX 26	AMC 374147	Mohave	2006090968	6449	860	13-Sep-06	2-Oct-06	38N	4W	11
Amended			2007023432	6706	642	13-Mar-07	27-Mar-07			
BX 27	AMC 374148	Mohave	2006090969	6449	861	13-Sep-06	2-Oct-06	38N	4W	11
Amended			2007023433	6706	644	13-Mar-07	27-Mar-07			
BX 28	AMC 374149	Mohave	2006090970	6449	862	13-Sep-06	2-Oct-06	38N	4W	11
Amended			2007023434	6706	646	13-Mar-07	27-Mar-07			
BX 29	AMC 374150	Mohave	2006090971	6449	863	13-Sep-06	2-Oct-06	38N	4W	12
Amended			2007023435	6706	648	13-Mar-07	27-Mar-07			
BX 30	AMC 374151	Mohave	2006090972	6449	864	13-Sep-06	2-Oct-06	38N	4W	12
Amended			2007023436	6706	650	13-Mar-07	27-Mar-07			
BX 31	AMC 374152	Mohave	2006090973	6449	865	13-Sep-06	2-Oct-06	38N	4W	10,11
Amended			2007023437	6706	652	13-Mar-07	27-Mar-07			
BX 32	AMC 374153	Mohave	2006090974	6449	866	13-Sep-06	2-Oct-06	38N	3&4W	7,12
Amended			2007023438	6706	654	13-Mar-07	27-Mar-07			

Total BX Claims = 8

RECEIVED
 BLM AZ STATE OFFICE
 2014 AUG 25 A 10:54
 PHOENIX ARIZONA

Claim Name	Serial No	County	Instrument	Book	Page	Date Rec	File Date	Township	Range	Sec.
GBH- 1	AMC 386311	Mohave	2007089537	6992	465	16-Oct-07	16-Oct-07	37N	5W	20
GBH- 2	AMC 386312	Mohave	2007089538	6992	468	16-Oct-07	16-Oct-07	37N	5W	20
GBH- 3	AMC 386313	Mohave	2007089539	6992	471	16-Oct-07	16-Oct-07	37N	5W	20
GBH- 4	AMC 386314	Mohave	2007089503	6992	383	16-Oct-07	16-Oct-07	37N	5W	20

Total GBH Claims = 4

Claim Name	Serial No	County	Instrument	Book	Page	Date Rec	File Date	Township	Range	Sec.
GRAMA 1- 1	AMC 386315	Mohave	2007089584	6992	606	16-Oct-07	16-Oct-07	37N	4W	9
GRAMA 1- 2	AMC 386316	Mohave	2007089585	6992	609	16-Oct-07	16-Oct-07	37N	4W	9

Total GRAMA Claims = 2

Claim Name	Serial No	County	Instrument	Book	Page	Date Rec	File Date	Township	Range	Sec.
H- 1	AMC 375918	Mohave	2006101413	6497	449	16-Oct-06	6-Dec-06	38N	3W	7
Amended			2007023376	6706	530	13-Mar-07	27-Mar-07			
H- 2	AMC 375919	Mohave	2006101414	6497	451	16-Oct-06	6-Dec-06	38N	3W	7
Amended			2007023377	6706	532	13-Mar-07	27-Mar-07			
H- 3	AMC 375920	Mohave	2006101415	6497	453	16-Oct-06	6-Dec-06	38N	3W	7
Amended			2007023378	6706	534	13-Mar-07	27-Mar-07			

Total H Claims = 3

Claim Name	Serial No	County	Instrument	Book	Page	Date Rec	File Date	Township	Range	Sec.
KAI # 1	AMC 370610	Mohave	2006019383	6124	547	24-Feb-06	6-Mar-06	38N	4W	17
Amended			2006057620	6297	587	5-Jun-06	8-Sep-06			
Amended			2007023379	6706	536	13-Mar-07	27-Mar-07			

EXHIBIT "A"
Uranium One Americas, Inc.

Uranium One Americas, Inc.
Claim Maintenance Fee 2015
North Rim Project - Mohave County

Claim Name	Serial No	County	Instrument	Book	Page	Date Rec	File Date	Township	Range	Sec.
KAI # 2	AMC 370611	Mohave	2006019384	6124	549	24-Feb-06	6-Mar-06	38N	4W	17
Amended			2006057621	6297	589	5-Jun-06	8-Sep-06			
Amended			2007023380	6706	538	13-Mar-07	27-Mar-07			
KAI # 3	AMC 370612	Mohave	2006019385	6124	551	24-Feb-06	6-Mar-06	38N	4W	17
Amended			2007023381	6706	540	13-Mar-07	27-Mar-07			
KAI # 4	AMC 370613	Mohave	2006019386	6124	553	24-Feb-06	6-Mar-06	38N	4W	17
Amended			2006057622	6297	591	5-Jun-06	8-Sep-06			
Amended			2007023382	6706	542	13-Mar-07	27-Mar-07			
KAI # 5	AMC 370614	Mohave	2006019387	6124	555	24-Feb-06	6-Mar-06	38N	4W	17
Amended			2007023383	6706	544	13-Mar-07	27-Mar-07			
KAI # 6	AMC 370615	Mohave	2006019388	6124	557	24-Feb-06	6-Mar-06	38N	4W	17,18 19,20
Amended			2006057623	6297	593	5-Jun-06	8-Sep-06			
Amended			2007023384	6706	546	13-Mar-07	27-Mar-07			
KAI # 7	AMC 370616	Mohave	2006019389	6124	559	24-Feb-06	6-Mar-06	38N	4W	17
Amended			2006057624	6297	595	5-Jun-06	8-Sep-06			
Amended			2007023385	6706	548	13-Mar-07	27-Mar-07			
KAI # 8	AMC 370617	Mohave	2006019390	6124	561	24-Feb-06	6-Mar-06	38N	4W	17
Amended			2007023386	6706	550	13-Mar-07	27-Mar-07			
KAI # 9	AMC 370618	Mohave	2006019391	6124	563	24-Feb-06	6-Mar-06	38N	4W	19,20
Amended			2006057625	6297	597	5-Jun-06	8-Sep-06			
Amended			2007023387	6706	552	13-Mar-07	27-Mar-07			
KAI # 10	AMC 370619	Mohave	2006019392	6124	565	24-Feb-06	6-Mar-06	38N	4W	20
Amended			2006057626	6297	599	5-Jun-06	8-Sep-06			
Amended			2007023388	6706	554	13-Mar-07	27-Mar-07			

Total KAI Claims = 10

Claim Name	Serial No	County	Instrument	Book	Page	Date Rec	File Date	Township	Range	Sec.
LOLA 1	AMC 379096	Mohave	2007008540	6645	315	30-Jan-07	14-Feb-07	36N	5W	12
LOLA 2	AMC 379097	Mohave	2007008541	6645	317	30-Jan-07	14-Feb-07	36N	5W	24
LOLA 3	AMC 379098	Mohave	2007008542	6645	319	30-Jan-07	14-Feb-07	36N	5W	24
LOLA 4	AMC 379099	Mohave	2007008543	6645	321	30-Jan-07	14-Feb-07	36N	5W	24

Total Lola claims = 4

Claim Name	Serial No	County	Instrument	Book	Page	Date Rec	File Date	Township	Range	Sec.
M-14- 1	AMC 388245	Mohave	2007101569	7041	457	5-Dec-07	11-Dec-07	37N	4W	5
M-14- 2	AMC 388246	Mohave	2007101570	7041	460	5-Dec-07	11-Dec-07	37N	4W	5
M-14- 3	AMC 388247	Mohave	2007101571	7041	463	5-Dec-07	11-Dec-07	37N	4W	5
M-14- 4	AMC 388248	Mohave	2007101572	7041	466	5-Dec-07	11-Dec-07	37N	4W	5
M-15- 1	AMC 388240	Mohave	2007101564	7041	442	5-Dec-07	11-Dec-07	37N	4W	4
M-19- 1	AMC 388249	Mohave	2007101573	7041	469	5-Dec-07	11-Dec-07	37N	4W	8
	amended		2009057241			17-Sep-09	29-Sep-09			
M-19- 2	AMC 388250	Mohave	2007101574	7041	472	5-Dec-07	11-Dec-07	37N	4W	8
	amended		2009057242			17-Sep-09	29-Sep-09			
M-19- 3	AMC 388251	Mohave	2007101575	7041	475	5-Dec-07	11-Dec-07	37N	4W	8
	amended		2009057243			17-Sep-09	29-Sep-09			
M-20- 1	AMC 388242	Mohave	2007101566	7041	448	5-Dec-07	11-Dec-07	37N	4W	9
M-20- 2	AMC 388243	Mohave	2007101567	7041	451	5-Dec-07	11-Dec-07	37N	4W	9
M-20- 3	AMC 388244	Mohave	2007101568	7041	454	5-Dec-07	11-Dec-07	37N	4W	9
M-37- 3	AMC 388257	Mohave	2007101581	7041	493	5-Dec-07	11-Dec-07	36N	5W	20,21
	amended		2009057246			17-Sep-09	29-Sep-09			
M-38- 3	AMC 388253	Mohave	2007101577	7041	481	5-Dec-07	11-Dec-07	37N	6W	13,24
	amended		2009057247			17-Sep-09	29-Sep-09			
M-42- 3	AMC 388254	Mohave	2007101578	7041	484	5-Dec-07	11-Dec-07	37N	5W	18

Total M claims = 14

Claim Name	Serial No	County	Instrument	Book	Page	Date Rec	File Date	Township	Range	Sec.
M-13- 1	AMC 386336	Mohave	2007089562	6992	540	16-Oct-07	16-Oct-07	37N	5W	3
M-13- 3	AMC 389861	Mohave	2008011410	7110	492	20-Feb-08	20-Feb-08	37N	5W	3
M-13- 4	AMC 389862	Mohave	2008011411	7110	495	20-Feb-08	20-Feb-08	37N	5W	3
M-24- 1	AMC 386357	Mohave	2007089471	6992	267	16-Oct-07	16-Oct-07	37N	4W	26
M-24- 2	AMC 386358	Mohave	2007089472	6992	270	16-Oct-07	16-Oct-07	37N	4W	26
M-28- 3	AMC 386361	Mohave	2007089500	6992	354	16-Oct-07	16-Oct-07	36N	5W	19
M-28- 6	AMC 386364	Mohave	2007089467	6992	255	16-Oct-07	16-Oct-07	36N	5W	19,30
M-28-A- 2	AMC 391848	Mohave	2008028539	7179	629	23-Apr-08	24-Apr-08	36N	5W	19
M-36- 1	AMC 386379	Mohave	2007089460	6992	234	16-Oct-07	16-Oct-07	36N	5W	19
M-36- 2	AMC 386380	Mohave	2007089461	6992	237	16-Oct-07	16-Oct-07	36N	5W	20
M-36- 3	AMC 386381	Mohave	2007089619	6992	711	16-Oct-07	16-Oct-07	36N	5W	19,20
M-36- 4	AMC 390966	Mohave	2008024366	7162	829	7-Apr-08	8-Apr-08	36N	5W	19,20
M-37- 1	AMC 386382	Mohave	2007089569	6992	561	16-Oct-07	16-Oct-07	36N	5W	17
	amended		2009057244			17-Sep-09	29-Sep-09			
M-37- 2	AMC 386383	Mohave	2007089570	6992	564	16-Oct-07	16-Oct-07	36N	5W	16/17
	amended		2009057245			17-Sep-09	29-Sep-09			
M-38- 1	AMC 386384	Mohave	2007089553	6992	513	16-Oct-07	16-Oct-07	37N	6W	13,24
M-38- 2	AMC 386385	Mohave	2007089554	6992	516	16-Oct-07	16-Oct-07	37N	6W	13,24
M-39- 1	AMC 386386	Mohave	2007089473	6992	273	16-Oct-07	16-Oct-07	37N	5W	19
M-39- 2	AMC 386387	Mohave	2007089474	6992	276	16-Oct-07	16-Oct-07	37N	5W	19
M-39- 3	AMC 386388	Mohave	2007089475	6992	279	16-Oct-07	16-Oct-07	37N	5W	19
M-39- 4	AMC 386389	Mohave	2007089476	6992	282	16-Oct-07	16-Oct-07	37N	5W	19

1+2 89

EXHIBIT "A"
Uranium One Americas, Inc.

Uranium One Americas, Inc.
Claim Maintenance Fee 2015
North Rim Project - Mohave County

Claim Name	Serial No	County	Instrument	Book	Page	Date Rec	File Date	Township	Range	Sec.
M-39- 5	AMC 391843	Mohave	2008028543	7179	641	23-Apr-08	24-Apr-08	37N	5W	19
M-39- 6	AMC 391844	Mohave	2008028544	7179	644	23-Apr-08	24-Apr-08	37N	5W	19
M-40- 1	AMC 386390	Mohave	2007089477	6992	285	16-Oct-07	16-Oct-07	37N	5W	30
M-40- 2	AMC 386391	Mohave	2007089586	6992	612	16-Oct-07	16-Oct-07	37N	5W	30
M-41- 1	AMC 386392	Mohave	2007089583	6992	603	16-Oct-07	16-Oct-07	37N	5W	19
M-41- 2	AMC 386393	Mohave	2007089459	6992	231	16-Oct-07	16-Oct-07	37N	5W	20
M-41- 3	AMC 391842	Mohave	2008028542	7179	638	23-Apr-08	24-Apr-08	37N	5W	20
M-42- 1	AMC 386394	Mohave	2007089558	6992	528	16-Oct-07	16-Oct-07	37N	6W	13
M-42- 2	AMC 386395	Mohave	2007089559	6992	531	15-Oct-07	16-Oct-07	37N	5&6W	18,13
M-47- 2	AMC 386404	Mohave	2007089458	6992	228	16-Oct-07	16-Oct-07	36N	6W	1
M-47- 3	AMC 386405	Mohave	2007089540	6992	474	16-Oct-07	16-Oct-07	36N	6W	1
M-47- 4	AMC 386406	Mohave	2007089541	6992	477	16-Oct-07	16-Oct-07	36N	6W	1
M-52- 2	AMC 386409	Mohave	2007089555	6992	522	16-Oct-07	16-Oct-07	36N	5W	25
	amended		2007101553	7041	409	5-Dec-07	4-Feb-08			
M-52- 3	AMC 386410	Mohave	2007089557	6992	525	16-Oct-07	16-Oct-07	36N	5W	25

Total M Claims = 34

Claim Name	Serial No	County	Instrument	Book	Page	Date Rec	File Date	Township	Range	Sec.
54-A- 1	AMC 391850	Mohave	2008028540	7179	632	23-Apr-08	24-Apr-08	36N	5W	36
54-A- 2	AMC 391849	Mohave	2008028541	7179	635	23-Apr-08	24-Apr-08	36N	5W	36

Total 54 Claims = 2

Claim Name	Serial No	County	Instrument	Book	Page	Date Rec	File Date	Township	Range	Sec.
MILLIE 1	AMC 374305	Mohave	2006080734	6403	122	11-Aug-06	2-Oct-06	37N	3W	17,18
Amended			2007023389	6706	556	13-Mar-07	27-Mar-07			
MILLIE 2	AMC 374306	Mohave	2006080735	6403	124	11-Aug-06	2-Oct-06	37N	3W	17
Amended			2007023390	6706	558	13-Mar-07	27-Mar-07			
MILLIE 4	AMC 374308	Mohave	2006080737	6403	128	11-Aug-06	2-Oct-06	37N	3W	17
Amended			2007023392	6706	562	13-Mar-07	27-Mar-07			

Total Millie Claims = 3

Claim Name	Serial No	County	Instrument	Book	Page	Date Rec	File Date	Township	Range	Sec.
MITT - 5	AMC 386424	Mohave	2007089511	6992	387	16-Oct-07	16-Oct-07	36N	6W	13
MITT - 6	AMC 386425	Mohave	2007089512	6992	390	16-Oct-07	16-Oct-07	36N	6W	13
MITT - 7	AMC 386426	Mohave	2007089513	6992	393	16-Oct-07	16-Oct-07	36N	6W	13
MITT - 8	AMC 386427	Mohave	2007089514	6992	396	16-Oct-07	16-Oct-07	36N	6W	13
MITT - 9	AMC 386428	Mohave	2007089515	6992	399	16-Oct-07	16-Oct-07	36N	6W	13
MITT - 10	AMC 386429	Mohave	2007089516	6992	402	16-Oct-07	16-Oct-07	36N	6W	13
MITT - 11	AMC 386430	Mohave	2007089517	6992	405	16-Oct-07	16-Oct-07	36N	6W	13
MITT - 12	AMC 386431	Mohave	2007089518	6992	408	16-Oct-07	16-Oct-07	36N	6W	13
MITT - 13	AMC 386432	Mohave	2007089519	6992	411	16-Oct-07	16-Oct-07	36N	6W	13
MITT - 14	AMC 386433	Mohave	2007089520	6992	414	16-Oct-07	16-Oct-07	36N	6W	13
MITT - 15	AMC 386434	Mohave	2007089521	6992	417	16-Oct-07	16-Oct-07	36N	6W	13
MITT - 16	AMC 386435	Mohave	2007089522	6992	420	16-Oct-07	16-Oct-07	36N	6W	13

Total Mitt Claims = 12

Claim Name	Serial No	County	Instrument	Book	Page	Date Rec	File Date	Township	Range	Sec.
NATE- 1	AMC 386329	Mohave	2007089504	6992	366	16-Oct-07	16-Oct-07	37N	5W	30
NATE- 2	AMC 386330	Mohave	2007089505	6992	369	16-Oct-07	16-Oct-07	37N	5W	30

Total Nate Claims = 2

Claim Name	Serial No	County	Instrument	Book	Page	Date Rec	File Date	Township	Range	Sec.
OH- 1	AMC 386436	Mohave	2007089492	6992	330	16-Oct-07	16-Oct-07	37N	6W	25
OH- 2	AMC 386437	Mohave	2007089469	6992	261	16-Oct-07	16-Oct-07	37N	6W	25
OH- 3	AMC 386438	Mohave	2007089491	6992	327	16-Oct-07	16-Oct-07	37N	6W	25
OH- 4	AMC 386439	Mohave	2007089490	6992	324	16-Oct-07	16-Oct-07	37N	6W	25
OH- 5	AMC 386440	Mohave	2007089489	6992	321	16-Oct-07	16-Oct-07	37N	6W	25
OH- 6	AMC 386441	Mohave	2007089493	6992	333	16-Oct-07	16-Oct-07	37N	6W	25
OH- 7	AMC 386442	Mohave	2007089494	6992	336	16-Oct-07	16-Oct-07	37N	6W	25
OH- 8	AMC 386443	Mohave	2007089495	6992	339	16-Oct-07	16-Oct-07	37N	6W	25

Total OH Claims = 8

Claim Name	Serial No	County	Instrument	Book	Page	Date Rec	File Date	Township	Range	Sec.
R-2- 1	AMC 386444	Mohave	2007089528	6992	438	16-Oct-07	16-Oct-07	38N	3W	7
R-2- 2	AMC 386445	Mohave	2007089529	6992	441	16-Oct-07	16-Oct-07	38N	3W	7

Total R Claims = 2

Claim Name	Serial No	County	Instrument	Book	Page	Date Rec	File Date	Township	Range	Sec.
RC0- 1	AMC 386446	Mohave	2007089567	6992	555	16-Oct-07	16-Oct-07	37N	5W	22
RC0- 2	AMC 386447	Mohave	2007089696	6992	934	16-Oct-07	16-Oct-07	37N	5W	27
	amended		2009035600	7507	671	15-Jun-09	4-Aug-09			
RC0- 3	AMC 386448	Mohave	2007089536	6992	462	16-Oct-07	16-Oct-07	37N	5W	27

Total RCO Claims = 3

Claim Name	Serial No	County	Instrument	Book	Page	Date Rec	File Date	Township	Range	Sec.
------------	-----------	--------	------------	------	------	----------	-----------	----------	-------	------

RECEIVED
 BLMAZ STATE OFFICE
 AUG 25 A 10:54
 DOCUMENTS SECTION

EXHIBIT "A"
Uranium One Americas, Inc.

Uranium One Americas, Inc.
Claim Maintenance Fee 2015
North Rim Project - Mohave County

Claim Name	Serial No	County	Instrument	Book	Page	Date Rec	File Date	Township	Range	Sec.
RON- 3	AMC 386451	Mohave	2007089535	6992	459	16-Oct-07	16-Oct-07	37N	4W	19

Total RON Claims = 1

Claim Name	Serial No	County	Instrument	Book	Page	Date Rec	File Date	Township	Range	Sec.
SPIKE 1A	AMC 396413	Mohave	2009018667	7441	347	2-Apr-09	3-Apr-09	37N	4W	23
SPIKE 2A	AMC 396414	Mohave	2009018668	7441	349	2-Apr-09	3-Apr-09	37N	4W	23

Total SPIKE Claims = 2

Claim Name	Serial No	County	Instrument	Book	Page	Date Rec	File Date	Township	Range	Sec.
SS-2- 1	AMC 386463	Mohave	2007089591	6992	627	16-Oct-07	16-Oct-07	37N	4W	22,27
	amended		2009057239			17-Sep-09	29-Sep-09			
SS-2- 2	AMC 386464	Mohave	2007089592	6992	630	16-Oct-07	16-Oct-07	37N	4W	22,27
	amended		2009057240			17-Sep-09	29-Sep-09			
SS-3- 1A	AMC 396415	Mohave	2009018669	7441	351	2-Apr-09	3-Apr-09	37N	4W	24
SS-3- 2A	AMC 396416	Mohave	2009018670	7441	353	2-Apr-09	3-Apr-09	37N	4W	24
SS-5- 1A	AMC 396417	Mohave	2009018671	7441	355	2-Apr-09	3-Apr-09	37N	4W	24
SS-5- 2A	AMC 396418	Mohave	2009018672	7441	357	2-Apr-09	3-Apr-09	37N	4W	24
SS-5- 3	AMC 391846	Mohave	2008028537	7179	623	23-Apr-08	24-Apr-08	37N	4W	24
SS-5- 4	AMC 391847	Mohave	2008028538	7179	626	23-Apr-08	24-Apr-08	37N	4W	24

Total SS Claims = 8

Claim Name	Serial No	County	Instrument	Book	Page	Date Rec	File Date	Township	Range	Sec.
TNL- 1	AMC 386475	Mohave	2007094253	7011	802	2-Nov-07	16-Oct-07	38N	3W	18
TNL- 2	AMC 386476	Mohave	2007094252	7011	799	2-Nov-07	16-Oct-07	38N	3W	18
TNL- 3	AMC 386477	Mohave	2007094251	7011	796	2-Nov-07	16-Oct-07	38N	3W	18
TNL- 4	AMC 386478	Mohave	2007094250	7011	793	2-Nov-07	16-Oct-07	38N	3W	18
TNL- 5	AMC 386479	Mohave	2007094249	7011	790	2-Nov-07	16-Oct-07	38N	3W	18
TNL- 6	AMC 386480	Mohave	2007094248	7011	787	2-Nov-07	16-Oct-07	38N	3W	18

Total TNL Claims = 6

Claim Name	Serial No	County	Instrument	Book	Page	Date Rec	File Date	Township	Range	Sec.
UNIT 5-1A	AMC 396411	Mohave	2009018665	7441	343	2-Apr-09	3-Apr-09	37N	4W	22
UNIT 5-2A	AMC 396412	Mohave	2009018666	7441	345	2-Apr-09	3-Apr-09	37N	4W	22

Total UNIT Claims = 2

Claim Name	Serial No	County	Instrument	Book	Page	Date Rec	File Date	Township	Range	Sec.
WC-2- 1	AMC 389425	Mohave	2008005993	7088	19	28-Jan-08	29-Jan-08	38N	4W	1
WC-2- 2	AMC 389426	Mohave	2008005994	7088	22	28-Jan-08	29-Jan-08	38N	4W	1
WC-2- 3	AMC 389427	Mohave	2008005995	7088	25	28-Jan-08	29-Jan-08	38N	4W	1
WC-3- 1	AMC 389428	Mohave	2008005996	7088	28	28-Jan-08	29-Jan-08	38N	4W	1
WC-3- 2	AMC 389429	Mohave	2008005997	7088	31	28-Jan-08	29-Jan-08	38N	4W	1
WC-3- 3	AMC 389430	Mohave	2008005998	7088	34	28-Jan-08	29-Jan-08	38N	4W	1

Total WC Claims = 6

Claim Name	Serial No	County	Instrument	Book	Page	Date Rec	File Date	Township	Range	Sec.
WHY- 1	AMC 389431	Mohave	2008005990	7088	10	28-Jan-08	29-Jan-08	37N	4W	1
WHY- 2	AMC 389432	Mohave	2008005991	7088	13	28-Jan-08	29-Jan-08	37N	4W	2
WHY- 3	AMC 389433	Mohave	2008005992	7088	16	28-Jan-08	29-Jan-08	37N	4W	2

Total WHY Claims = 3

Claim Name	Serial No	County	Instrument	Book	Page	Date Rec	File Date	Township	Range	Sec.
WOODY 1	AMC 374317	Mohave	2006080740	6403	134	11-Aug-06	2-Oct-06	37N	4W	12
Amended			2007023401	6706	580	13-Mar-07	27-Mar-07			
WOODY 2	AMC 374318	Mohave	2006080741	6403	136	11-Aug-06	2-Oct-06	37N	4W	12
Amended			2007023402	6706	582	13-Mar-07	27-Mar-07			
WOODY 3	AMC 374319	Mohave	2006080742	6403	138	11-Aug-06	2-Oct-06	37N	4W	12
Amended			2007023403	6706	584	13-Mar-07	27-Mar-07			
WOODY 4	AMC 374320	Mohave	2006080743	6403	140	11-Aug-06	2-Oct-06	37N	4W	12
Amended			2007023404	6706	586	13-Mar-07	27-Mar-07			
WOODY 5	AMC 374321	Mohave	2006080744	6403	142	11-Aug-06	2-Oct-06	37N	4W	12
Amended			2007023405	6706	588	13-Mar-07	27-Mar-07			
WOODY 6	AMC 374322	Mohave	2006080745	6403	144	11-Aug-06	2-Oct-06	37N	4W	12
Amended			2007023406	6706	590	13-Mar-07	27-Mar-07			

Total WOODY Claims = 6

Claim Name	Serial No	County	Instrument	Book	Page	Date Rec	File Date	Township	Range	Sec.
WE 13	AMC 361867	Mohave	2004058042	5080	956			38N	4W	34
WE 14	AMC 361868	Mohave	2004058043	5080	958			38N	4W	34,35
WE 19	AMC 361873	Mohave	2004058048	5080	968			37N	3W	16,17
WE 20	AMC 361874	Mohave	2004058049	5080	970			36N	6W	24
WE 21	AMC 361875	Mohave	2004058050	5080	972			36N	6W	24
WE 22	AMC 361876	Mohave	2004058051	5080	974			36N	6W	24
WE 23	AMC 361877	Mohave	2004058052	5080	976			36N	5W	20
WE 24	AMC 361878	Mohave	2004058053	5080	978			36N	5W	20

42

RECEIVED
BLM AZ STATE OFFICE
PHOENIX, ARIZONA
2014 AUG 25 A 10:54

EXHIBIT "A"
Uranium One Americas, Inc.

Uranium One Americas, Inc.
Claim Maintenance Fee 2015
North Rim Project - Mohave County

Claim Name	Serial No	County	Instrument	Book	Page	Date Rec	File Date	Township	Range	Sec.
WE 25	AMC 361879	Mohave	2004058054	5080				36N	5W	20

Total We Claims = 9

Claim Name	Serial No	County	Instrument	Book	Page	Date Rec	File Date	Township	Range	Sec.
AZ 103	AMC 363123	Mohave	2004106425	5299	89			36N	6W	21
AZ 104	AMC 363124	Mohave	2004106426	5299	90			36N	6W	21
AZ 105	AMC 363125	Mohave	2004106427	5299	91			36N	6W	21
AZ 106	AMC 363126	Mohave	2004106428	5299	92			36N	6W	21
AZ 107	AMC 363127	Mohave	2004106429	5299	93			36N	6W	21
AZ 108	AMC 363128	Mohave	2004106430	5299	94			36N	6W	21
AZ 109	AMC 363129	Mohave	2004106431	5299	95			36N	6W	30
AZ 110	AMC 363130	Mohave	2004106432	5299	96			36N	6W	30
AZ 111	AMC 363131	Mohave	2004106433	5299	97			36N	6W	30
AZ 112	AMC 363132	Mohave	2004106434	5299	98			36N	6W	30
AZ 113	AMC 363133	Mohave	2004106435	5299	99			36N	6W	29
AZ 114	AMC 363134	Mohave	2004106436	5299	100			36N	6W	29
AZ 115	AMC 363135	Mohave	2004106437	5299	101			36N	6W	29
AZ 116	AMC 363136	Mohave	2004106438	5299	102			36N	6W	29
AZ 248	AMC 363137	Mohave	2004106439	5299	103			36N	6W	21
AZ 249	AMC 363138	Mohave	2004106440	5299	104			36N	6W	21
AZ 250	AMC 363139	Mohave	2004106441	5299	105			36N	6W	21
AZ 55	AMC 363324	Mohave	2004106390	5299	19			38N	4W	25
AZ 56	AMC 363325	Mohave	2004106391	5299	21			38N	4W	25
AZ 57	AMC 363326	Mohave	2004106392	5299	23			38N	4W	25
AZ 58	AMC 363327	Mohave	2004106393	5299	25			38N	4W	25
AZ 59	AMC 363328	Mohave	2004106394	5299	27			38N	4W	25
AZ 60	AMC 363329	Mohave	2004106395	5299	29			38N	4W	25
AZ 61	AMC 363330	Mohave	2004106396	5299	31			38N	4W	27
AZ 62	AMC 363331	Mohave	2004106397	5299	33			38N	4W	27
AZ 63	AMC 363332	Mohave	2004106398	5299	35			38N	4W	27
AZ 64	AMC 363333	Mohave	2004106399	5299	37			38N	4W	27
AZ 65	AMC 363334	Mohave	2004106400	5299	39			38N	4W	27
AZ 66	AMC 363335	Mohave	2004106401	5299	41			38N	4W	27
AZ 67	AMC 363336	Mohave	2004106402	5299	43			38N	4W	26
AZ 68	AMC 363337	Mohave	2004106403	5299	45			38N	4W	26
AZ 69	AMC 363338	Mohave	2004106404	5299	47			38N	4W	26
AZ 70	AMC 363339	Mohave	2004106405	5299	49			38N	4W	26
AZ 71	AMC 363340	Mohave	2004106406	5299	51			38N	4W	26
AZ 72	AMC 363341	Mohave	2004106407	5299	53			38N	4W	26
AZ 73	AMC 363342	Mohave	2004106408	5299	55			38N	4W	34,35
AZ 74	AMC 363343	Mohave	2004106409	5299	57			38N	4W	35
AZ 75	AMC 363344	Mohave	2004106410	5299	59			38N	4W	35
AZ 84	AMC 363345	Mohave	2004106419	5299	77			38N	4W	17,20
AZ 85	AMC 363346	Mohave	2004106420	5299	79			38N	4W	17
AZ 86	AMC 363347	Mohave	2004106421	5299	81			38N	4W	17,20
AZ 87	AMC 363348	Mohave	2004106422	5299	83			38N	4W	17
AZ 88	AMC 363349	Mohave	2004106423	5299	85			38N	4W	17,20
AZ 89	AMC 363350	Mohave	2004106424	5299	87			38N	4W	17
AZ 203	AMC 363357	Mohave	2004106442					36N	5W	19
AZ 204	AMC 363358	Mohave	2004106443					36N	5W	19
AZ 205	AMC 363359	Mohave	2004106444	5299	127			36N	5W	19
AZ 206	AMC 363360	Mohave	2004106445	5299	129			35N	6W	3
AZ 207	AMC 363361	Mohave	2004106446	5299	131			35N	6W	3
AZ 208	AMC 363362	Mohave	2004106447	5299	133			35N	6W	3
AZ 209	AMC 363363	Mohave	2004106448	5299	135			35N	6W	3
AZ 210	AMC 363364	Mohave	2004106449	5299	137			35N	6W	34
AZ 211	AMC 363365	Mohave	2004106450	5299	139			35N	6W	3
AZ 212	AMC 363366	Mohave	2004106451	5299	141			35N	6W	3
AZ 213	AMC 363367	Mohave	2004106452	5299	143			35N	6W	3
AZ 214	AMC 363368	Mohave	2004106453	5299	145			35N	6W	3
AZ 215	AMC 363369	Mohave	2004106454	5299	147			35N	6W	6
AZ 216	AMC 363370	Mohave	2004106455	5299	149			35N	6W	6
AZ 217	AMC 363371	Mohave	2004106456	5299	151			35N	6W	6,7
AZ 218	AMC 363372	Mohave	2004106457	5299	153			35N	6W	7
AZ 219	AMC 363373	Mohave	2004106458	5299	155			35N	6W	7
AZ 220A	AMC 363374	Mohave	2004106459	5299	157			35N	6W	5,6
AZ 221A	AMC 363375	Mohave	2004106460	5299	159			35N	6W	5,6
AZ 222A	AMC 363376	Mohave	2004106461	5299	161			35N	6W	5,6,7,8
AZ 223A	AMC 363377	Mohave	2004106462	5299	163			35N	6W	7,8
AZ 224A	AMC 363378	Mohave	2004106463	5299	165			35N	6W	7,8
AZ 220	AMC 363379	Mohave	2004106464	5299	167			37N	3W	17
AZ 221	AMC 363380	Mohave	2004106465	5299	169			37N	3W	17
AZ 222	AMC 363381	Mohave	2004106466	5299	171			37N	3W	17
AZ 223	AMC 363382	Mohave	2004106467	5299	173			37N	3W	17
AZ 224	AMC 363383	Mohave	2004106468	5299	175			37N	3W	16,17
AZ 225	AMC 363384	Mohave	2004106469	5299	177			37N	3W	16,17
AZ 226	AMC 363385	Mohave	2004106470	5299	179			38N	3W	19,20
AZ 227	AMC 363386	Mohave	2004106471	5299	181			38N	3W	19,20
AZ 228	AMC 363387	Mohave	2004106472	5299	183			38N	3W	19,20
AZ 229	AMC 363388	Mohave	2004106473	5299	185			38N	3W	20
AZ 230	AMC 363389	Mohave	2004106474	5299	187			38N	3W	20

RECEIVED
BLM AZ STATE OFFICE
PHOENIX, ARIZONA
2014 AUG 25 A 10:54

EXHIBIT "A"
Uranium One Americas, Inc.

Uranium One Americas, Inc.
Claim Maintenance Fee 2015
North Rim Project - Mohave County

Claim Name	Serial No	County	Instrument	Book	Page	Date Rec	File Date	Township	Range	Sec.
AZ 231	AMC 363390	Mohave	2004106475	5299	189			38N	3W	20
AZ 232	AMC 363391	Mohave	2004106476	5299	191			38N	3W	20
AZ 233	AMC 363392	Mohave	2004106477	5299	193			38N	3W	20
AZ 234	AMC 363393	Mohave	2004106478	5299	195			38N	3W	20
AZ 248	AMC 363407	Mohave	2004106492	5299	223			35N	5W	1
AZ 249	AMC 363408	Mohave	2004106493	5299	225			35N	5W	1
AZ 250	AMC 363409	Mohave	2004106494	5299	227			35N	5W	1
AZ 251	AMC 363410	Mohave	2004106495	5299	229			35N	4W	6
AZ 252	AMC 363411	Mohave	2004106496	5299	231			35N	5W	12
AZ 253	AMC 363412	Mohave	2004106497	5299	233			35N	5W	12
AZ 254	AMC 363413	Mohave	2004106498	5299	235			35N	5W	12
AZ 255	AMC 363414	Mohave	2004106499	5299	237			35N	4W	7
AZ 256	AMC 363415	Mohave	2004106500	5299	239			35N	6W	8
AZ 257	AMC 363416	Mohave	2004106501	5299	241			35N	6W	8
AZ 258	AMC 363417	Mohave	2004106502	5299	243			35N	6W	9
AZ 259	AMC 363418	Mohave	2004106503	5299	245			35N	6W	9
AZ 260	AMC 363419	Mohave	2004106504	5299	247			35N	6W	17
AZ 261	AMC 363420	Mohave	2004106505	5299	249			35N	6W	17
AZ 262	AMC 363421	Mohave	2004106506	5299	251			35N	6W	18
AZ 263	AMC 363422	Mohave	2004106507	5299	253			35N	6W	18
AZ 274	AMC 363433	Mohave	2004106518	5299	275			38N	6W	28
AZ 275	AMC 363434	Mohave	2004106519	5299	277			38N	6W	28
AZ 276	AMC 363435	Mohave	2004106520	5299	279			38N	6W	28
AZ 277	AMC 363436	Mohave	2004106521	5299	281			38N	6W	33
AZ 278	AMC 363437	Mohave	2004106522	5299	283			38N	6W	33
AZ 279	AMC 363438	Mohave	2004106523	5299	285			38N	6W	28
AZ 280	AMC 363439	Mohave	2004106524	5299	287			38N	6W	28
AZ 281	AMC 363440	Mohave	2004106525	5299	289			38N	6W	28
AZ 282	AMC 363441	Mohave	2004106526	5299	291			38N	6W	33
AZ 283	AMC 363442	Mohave	2004106527	5299	293			38N	6W	33
AZ 235	AMC 368816	Mohave	2005144525	6026	794			35N	5W	14
AZ 236	AMC 368817	Mohave	2005144526	6026	796			35N	5W	14
AZ 237	AMC 368818	Mohave	2005144527	6026	798			35N	5W	14
AZ 238	AMC 368819	Mohave	2005144528	6026	800			35N	5W	14
AZ 239	AMC 368820	Mohave	2005144529	6026	802			35N	5W	14
AZ 240	AMC 368821	Mohave	2005144530	6026	804			35N	5W	14
AZ 241	AMC 368822	Mohave	2005144531	6026	806			35N	5W	14
AZ 242	AMC 368823	Mohave	2005144532	6026	808			35N	5W	14
AZ 243	AMC 368824	Mohave	2005144533	6026	810			35N	5W	14
AZ 244	AMC 368825	Mohave	2005144534	6026	812			35N	5W	14
AZ 245	AMC 368826	Mohave	2005144535	6026	814			35N	5W	13,14
AZ 245A	AMC 368827	Mohave	2005144536	6026	816			35N	5W	13,14
AZ 245B	AMC 368828	Mohave	2005144537	6026	818			35N	5W	13,14
AZ 245C	AMC 368829	Mohave	2005144538	6026	820			35N	5W	13,14
AZ 246	AMC 368830	Mohave	2005144539	6026	822			35N	5W	13
AZ 247	AMC 368831	Mohave	2005144540	6026	824			35N	5W	13

Total AZ Claims = 123

Grand Total Claims= 301

46

RECEIVED
BLM AZ STATE
2014 AUG 25
PHOENIX, AZ

EXHIBIT "A"
Uranium One Americas, Inc.

Owner - NuStar Exploration
Claim Maintenance Fee 2015
North Rim Project - Mohave County

Claim Name	Serial No	County	Instrument	Book	Page	Date Rec	File Date	Township	Range	Sec.
STAR 1	AMC 364102	Mohave	2004122086	5370	282	30-Dec-04	7-Jan-05	36N	5W	21
Amended			2007026344	6718	19	20-Mar-07	4-Apr-07			
STAR 2	AMC 364103	Mohave	2004122087	5370	284	30-Dec-04	7-Jan-05	36N	5W	21
Amended			2007026345	6718	21	20-Mar-07	4-Apr-07			
STAR 3	AMC 364104	Mohave	2004122088	5370	286	30-Dec-04	7-Jan-05	36N	5W	28
Amended			2007026346	6718	23	20-Mar-07	4-Apr-07			
STAR 4	AMC 364105	Mohave	2004122089	5370	288	30-Dec-04	7-Jan-05	36N	5W	27
Amended			2007026347	6718	25	20-Mar-07	4-Apr-07			
STAR 5	AMC 364106	Mohave	2004122090	5370	290	30-Dec-04	7-Jan-05	36N	5W	27
Amended			2007026348	6718	27	20-Mar-07	4-Apr-07			
STAR 6	AMC 364107	Mohave	2004122091	5370	292	30-Dec-04	7-Jan-05	36N	5W	23
Amended			2007026349	6718	29	20-Mar-07	4-Apr-07			
STAR 7	AMC 364108	Mohave	2004122092	5370	294	30-Dec-04	7-Jan-05	36N	5W	23
Amended			2007026350	6718	31	20-Mar-07	4-Apr-07			
STAR 8	AMC 364109	Mohave	2004122093	5370	296	30-Dec-04	7-Jan-05	36N	5W	14
Amended			2007026351	6718	33	20-Mar-07	4-Apr-07			
STAR 9	AMC 364110	Mohave	2004122094	5370	298	30-Dec-04	7-Jan-05	36N	5W	13,14
Amended			2007026352	6718	35	20-Mar-07	4-Apr-07			
STAR 10	AMC 364111	Mohave	2004122095	5370	300	30-Dec-04	7-Jan-05	36N	5W	14,23
Amended			2007026353	6718	37	20-Mar-07	4-Apr-07			
STAR 11	AMC 364112	Mohave	2004122096	5370	302	30-Dec-04	7-Jan-05	36N	5W	13,14 23,24
Amended			2007026354	6718	39	20-Mar-07	4-Apr-07			
STAR 12	AMC 364113	Mohave	2004122097	5370	304	30-Dec-04	7-Jan-05	36N	5W	23
Amended			2007026355	6718	41	20-Mar-07	4-Apr-07			
STAR 13	AMC 364114	Mohave	2004122098	5370	306	30-Dec-04	7-Jan-05	36N	5W	23,24
Amended			2007026356	6718	43	20-Mar-07	4-Apr-07			
STAR 14	AMC 364115	Mohave	2004122099	5370	308	30-Dec-04	7-Jan-05	36N	5W	23,24
Amended			2007026357	6718	45	20-Mar-07	4-Apr-07			
STAR 15	AMC 364116	Mohave	2004122100	5370	310	30-Dec-04	7-Jan-05	36N	5W	23,24
Amended			2007026358	6718	47	20-Mar-07	4-Apr-07			
STAR 16	AMC 364117	Mohave	2004122101	5370	312	30-Dec-04	7-Jan-05	36N	5W	23,24
Amended			2007026359	6718	49	20-Mar-07	4-Apr-07			
STAR 17	AMC 364118	Mohave	2004122102	5370	314	30-Dec-04	7-Jan-05	36N	5W	23,24
Amended			2007026360	6718	51	20-Mar-07	4-Apr-07			
STAR 18	AMC 364119	Mohave	2004122103	5370	316	30-Dec-04	7-Jan-05	36N	5W	23
Amended			2007026361	6718	53	20-Mar-07	4-Apr-07			
STAR 19	AMC 364120	Mohave	2004122104	5370	318	30-Dec-04	7-Jan-05	36N	5W	23,24
Amended			2007026362	6718	55	20-Mar-07	4-Apr-07			
STAR 20	AMC 364121	Mohave	2004122105	5370	320	30-Dec-04	7-Jan-05	36N	5W	23
Amended			2007026363	6717	981	20-Mar-07	4-Apr-07			
STAR 21	AMC 364122	Mohave	2004122106	5370	322	30-Dec-04	7-Jan-05	36N	5W	23,24
Amended			2007026364	6717	983	20-Mar-07	4-Apr-07			
STAR 22	AMC 364123	Mohave	2004122107	5370	324	30-Dec-04	7-Jan-05	36N	5W	13
Amended			2007026365	6717	985	20-Mar-07	4-Apr-07			
STAR 23	AMC 364124	Mohave	2004122108	5370	326	30-Dec-04	7-Jan-05	36N	5W	13,24
Amended			2007026366	6717	987	20-Mar-07	4-Apr-07			
STAR 24	AMC 364125	Mohave	2004122109	5370	328	30-Dec-04	7-Jan-05	36N	5W	24
Amended			2007026367	6717	989	20-Mar-07	4-Apr-07			
STAR 25	AMC 364126	Mohave	2004122110	5370	330	30-Dec-04	7-Jan-05	36N	5W	12
Amended			2007026368	6717	991	20-Mar-07	4-Apr-07			
STAR 26	AMC 364127	Mohave	2004122111	5370	332	30-Dec-04	7-Jan-05	36N	5W	12
Amended			2007026369	6717	993	20-Mar-07	4-Apr-07			
STAR 27	AMC 364128	Mohave	2004122112	5370	334	30-Dec-04	7-Jan-05	36N	5W	13
Amended			2007026370	6717	995	20-Mar-07	4-Apr-07			
STAR 28	AMC 364129	Mohave	2004122113	5370	336	30-Dec-04	7-Jan-05	36N	5W	13
Amended			2007026371	6717	997	20-Mar-07	4-Apr-07			
STAR 29	AMC 364130	Mohave	2004122114	5370	338	30-Dec-04	7-Jan-05	36N	5W	13
Amended			2007026372	6717	999	20-Mar-07	4-Apr-07			
STAR 30	AMC 364131	Mohave	2004122115	5370	340	30-Dec-04	7-Jan-05	36N	5W	13
Amended			2007026373	6718	1	20-Mar-07	4-Apr-07			
STAR 31	AMC 364132	Mohave	2004122116	5370	342	30-Dec-04	7-Jan-05	36N	5W	13
Amended			2007026374	6718	3	20-Mar-07	4-Apr-07			
STAR 32	AMC 364133	Mohave	2004122117	5370	344	30-Dec-04	7-Jan-05	36N	5W	13
Amended			2007026375	6718	5	20-Mar-07	4-Apr-07			
STAR 33	AMC 364134	Mohave	2004122118	5370	346	30-Dec-04	7-Jan-05	36N	5W	13
Amended			2007026376	6718	7	20-Mar-07	4-Apr-07			
STAR 34	AMC 364135	Mohave	2004122119	5370	348	30-Dec-04	7-Jan-05	36N	4W	18
Amended			2007026377	6718	9	20-Mar-07	4-Apr-07			
STAR 35	AMC 364136	Mohave	2004122120	5370	350	30-Dec-04	7-Jan-05	36N	5W	15
Amended			2007026378	6718	11	20-Mar-07	4-Apr-07			
STAR 36	AMC 364137	Mohave	2004122121	5370	352	30-Dec-04	7-Jan-05	36N	5W	15
Amended			2007026379	6718	13	20-Mar-07	4-Apr-07			
STAR 37	AMC 364138	Mohave	2004122122	5370	354	30-Dec-04	7-Jan-05	36N	5W	15
Amended			2007026380	6718	15	20-Mar-07	4-Apr-07			
STAR 38	AMC 364139	Mohave	2004122123	5370	356	30-Dec-04	7-Jan-05	36N	5W	15
Amended			2007026381	6718	17	20-Mar-07	4-Apr-07			

Total Star Claims = 38

Grand Total Claims=

38

38

RECEIVED
RIM AZ STATE OFFICE
PHOENIX, ARIZONA
2014 AUG 25 A 10:55

beginning
here:
unmatched
or
insufficient

EXHIBIT "A"
Uranium One Americas, Inc.

Uranium One Americas
Claim Maintenance Fee 2015
ARIZONA - South Rim Project

<u>Claim Name</u>	<u>Serial No</u>	<u>County</u>	<u>Instrument</u>	<u>Date Rec</u>	<u>File Date</u>	<u>Township</u>	<u>Range</u>	<u>Sec.</u>
SM19- 1	AMC 388298	Coconino	3468453	7-Dec-07	11-Dec-07	29N	2E	23
SM19- 3	AMC 388300	Coconino	3468455	7-Dec-07	11-Dec-07	29N	2E	23,26
SM19- 5	AMC 388302	Coconino	3468457	7-Dec-07	11-Dec-07	29N	2E	26

Total SM claims = 3

GRAND TOTAL CLAIMS= 3

RECEIVED
BLM AZ STATE OFFICE
2014 AUG 25 A 10:55
PHOENIX, ARIZONA

EXHIBIT "A"
Uranium One Americas, Inc.

NuStar Exploration - Owner
Claim Maintenance Fee 2015
ARIZONA - South Rim Project

<u>Claim Name</u>	<u>Serial No</u>	<u>County</u>	<u>Instrument</u>	<u>Date Rec</u>	<u>File Date</u>	<u>Township</u>	<u>Range</u>	<u>Sec.</u>
JAVA 1	AMC 366715	Coconino	3326894	6/15/05	7/25/05	29N	2E	22
JAVA 2	AMC 366716	Coconino	3326895	6/15/05	7/25/05	29N	2E	21,22
JAVA 3	AMC 366717	Coconino	3326896	6/15/05	7/25/05	29N	2E	22
JAVA 4	AMC 366718	Coconino	3326897	6/15/05	7/25/05	29N	2E	21,22
JAVA 5	AMC 366719	Coconino	3326898	6/15/05	7/25/05	29N	2E	22
JAVA 6	AMC 366720	Coconino	3326899	6/15/05	7/25/05	29N	2E	21,22
JAVA 7	AMC 366721	Coconino	3326900	6/15/05	7/25/05	29N	2E	22
JAVA 8	AMC 366722	Coconino	3326901	6/15/05	7/25/05	29N	2E	21,22
JAVA 9	AMC 366723	Coconino	3326902	6/15/05	7/25/05	29N	2E	22
JAVA 10	AMC 366724	Coconino	3326903	6/15/05	7/25/05	29N	2E	21,22
JAVA 11	AMC 366725	Coconino	3326904	6/15/05	7/25/05	29N	2E	22
JAVA 12	AMC 366726	Coconino	3326905	6/15/05	7/25/05	29N	2E	21,22
JAVA 13	AMC 366727	Coconino	3326906	6/15/05	7/25/05	29N	2E	15,22
JAVA 14	AMC 366728	Coconino	3326907	6/15/05	7/25/05	29N	2E	15,16,21,22
JAVA 15	AMC 366729	Coconino	3326908	6/15/05	7/25/05	29N	2E	15
JAVA 16	AMC 366730	Coconino	3326909	6/15/05	7/25/05	29N	2E	15,16

Total JAVA claims = 16

GRAND TOTAL CLAIMS= 16

RECEIVED
BLM AZS MTEG OFFICE
2014 AUG 25 A 10:55
PHOENIX, ARIZONA

United States Department of the Interior
Bureau of Land Management
 LANDS/RECREATION & PLANNING
 ONE N CENTRAL AVE
 PHOENIX, AZ 85004 -2203
 Phone: 602-417-9200

Receipt

No: 3112881

Transaction #: 3204600	
Date of Transaction: 08/26/2014	
CUSTOMER:	
URANIUMONE USA INC 907 N POPLAR ST STE 260 CASPER, WY 82601-1310 US	

LINE #	QTY	DESCRIPTION	REMARKS	UNIT PRICE	TOTAL
1	1.00	LOCATABLE MINERALS / MINING CLAIMS-NOT NEW-UNADJUD, ONE AUTH NO. ONLY / MINING CLAIM MONEY RECEIVED CASES: AMC374154/\$72240.00	MAINT FEE PYMNT (516) 2015	- n/a -	72240.00
TOTAL:					\$72,240.00

PAYMENT INFORMATION			
1	AMOUNT:	72240.00	POSTMARKED: 08/22/2014
	TYPE:	CHECK	RECEIVED: 08/25/2014
	CHECK NO:	24436	
	NAME:	URANIUM ONE AMERICAS INC 907 N POPLAR ST STE 260 CASPER WY 82601-1310 US	

REMARKS

This receipt was generated by the automated BLM Collections and Billing System and is a paper representation of a portion of the official electronic record contained therein.

*Amc 386464 \$145 from #3120178 } earned manually
 \$10 from #3112881 }*

8/26/14

FedEx
Express

From: (307) 234-8235
Penny Aurelius
Uranium One Americas, Inc.
907 North Poplar Street
Suite 260
Casper, WY 82601

Origin ID: CPRA

FedEx
Express



J142014061903uv

TO REUSE:

Ship Date: 22AL
ActWgt: 1.0 LB
CAD: 1044753/1


Delivery Address



Ref # 201
Invoice #
PO #
Dept #

SHIP TO: (307) 777-6203
Claims Maintenance 2015
BLM - Phoenix
1 N CENTRAL AVE
STE 800
PHOENIX, AZ 85004

BILL SENDER



TRK# 770
0201

SA



The World On Time.

Reusable Er

RT 274 3 D
ST 8.2 8925
08.25

United States Department of the Interior
Bureau of Land Management
 LANDS/RECREATION & PLANNING
 ONE N CENTRAL AVE
 PHOENIX, AZ 85004 -2203
 Phone: 602-417-9200

Receipt

No: 3120178

Transaction #: 3212002	
Date of Transaction: 09/02/2014	
CUSTOMER:	
URANIUM ONE AMERICAS INC 907 N POPLAR ST STE 260 CASPER, WY 82601-1310 US	

LINE #	QTY	DESCRIPTION	REMARKS	UNIT PRICE	TOTAL
1	1.00	LOCATABLE MINERALS / MINING CLAIMS-NOT NEW-UNADJUD, ONE AUTH NO. ONLY / MINING CLAIM MONEY RECEIVED CASES: AMC374154/\$7740.00	ADDITIONAL MAINT FEES	- n/a -	7740.00
TOTAL:					\$7,740.00

PAYMENT INFORMATION			
NOTE: Items will appear on credit card statement as "Bureau of Land Mgmt CO".			
1	AMOUNT:	7740.00	POSTMARKED: N/A
	TYPE:	CREDIT CARD	RECEIVED: 09/02/2014
	NAME:	URANIUM ONE AMERICAS INC 907 N POPLAR ST STE 260 CASPER WY 82601-1310 US	
	CARD NO:	XXXXXXXXXXXX4991	AUTH CODE: 665975
	NAME ON CARD:	JULIE LEASE	
	EXPIRES:	01/2017	
	SIGNATURE:		

REMARKS

This receipt was generated by the automated BLM Collections and Billing System and is a paper representation of a portion of the official electronic record contained therein.

* No documentation provided - cust called said Re'ann told them they were short the amount above - So I took CC info over the phone since today is the last day to timely pay -
<http://ilnmirm0ap301/cgibin/cbsp/zorder> Tina 9/2/2014



VANE Minerals (US) LLC
 7400 North Oracle Road, Suite 131
 Tucson, Arizona 85704
 Telephone: 520 797-1393
 Facsimile: 520 742-7280
 E-mail: kris.hefton@vaneminerals.com

361855
 364785
 361830
 362776
 363109
 386190
 388220

August 26, 2013

United States Department of the Interior
 Bureau of Land Management
 Arizona State Office
 One North Central Avenue, Suite 800
 Phoenix, AZ 85004-4427

RE: Mining Claim Maintenance Fees for Assessment Year Ending September 1, 2014.

Dear Sir or Madam,

Enclosed is a check in the amount of \$25,900.00, which serves as payment of the Maintenance Fees of \$140.00 for each of the 185 unpatented claims more particularly described on the claim lists (Exhibit A) attached hereto.

This letter is evidence of owner's intention to hold such claims through the assessment year ending on September 1, 2014.

<u>Claim Group</u>	<u>County</u>	<u>Number of Claims</u>
AZ	Coconino	37
NY, WE	Coconino	21
CT, RW, SM, TT	Coconino	127
	Total Claims	185

Please return receipts and date stamped copies to me at the above address. If you have any questions concerning this filing please call me at the number listed above.

Sincerely,



 Kris Hefton

NO. OF CLAIMS 185
 AMOUNT \$25,900.00
 RECEIPT NO. 2868642
 INIT. [Signature]

** BLM-ASO**

RECEIVED
 BLM AZ STATE OFFICE
 2013 AUG 28 P 1:40
 PHOENIX, ARIZONA

ENTERED
 -5 2013
 BY: RE

BLM CLAIMS

Claim	Loc. Date	MC Number	County
WE 1	3/26/2004	361855	Coconino
WE 2	3/26/2004	361856	Coconino
WE 4	3/26/2004	361858	Coconino
WE 5	3/26/2004	361859	Coconino
WE 6	3/26/2004	361860	Coconino
WE 7	3/26/2004	361861	Coconino
WE 8	3/26/2004	361862	Coconino
WE 9	3/26/2004	361863	Coconino
WE 10	3/26/2004	361864	Coconino
WE 11	3/29/2004	361865	Coconino
WE 12	3/29/2004	<u>361866</u>	Coconino
NY 1	1/5/2005	364795	Coconino
NY 2	1/5/2005	364796	Coconino
NY 3	1/5/2005	364797	Coconino
NY 4	1/5/2005	364798	Coconino
NY 5	1/5/2005	364799	Coconino
NY 6	1/5/2005	364800	Coconino
NY 7	1/5/2005	364801	Coconino
NY 8	1/5/2005	364802	Coconino
NY 9	1/5/2005	364803	Coconino
NY 10	1/5/2005	<u>364804</u>	Coconino
AZ 1	3/26/2004	361830	Coconino
AZ 2	3/26/2004	361831	Coconino
AZ 3	3/26/2004	361832	Coconino
AZ 4	3/26/2004	<u>361833</u>	Coconino
AZ 13	7/16/2004	362776	Coconino
AZ 14	7/16/2004	<u>362777</u>	Coconino
AZ 15	3/30/2004	361838	Coconino
AZ 16	3/30/2004	361839	Coconino
AZ 17	3/30/2004	361840	Coconino
AZ 18	3/30/2004	361841	Coconino
AZ 19	3/30/2004	361842	Coconino
AZ 20	3/30/2004	<u>361843</u>	Coconino
AZ 119	7/16/2004	<u>362778</u>	Coconino
AZ 120	7/16/2004	362779	Coconino

RECEIVED
BLM AZ STATE OFFICE
2013 AUG 28 P 1:40
PHOENIX, ARIZONA

AZ 27	6/21/2004	361844	Coconino
AZ 29	6/21/2004	361845	Coconino
AZ 31	6/21/2004	361846	Coconino
AZ 33	6/21/2004	361847	Coconino
AZ 47	6/21/2004	361849	Coconino
AZ 48	6/21/2004	361850	Coconino
<hr/>			
AZ 320	7/15/2004	362793	Coconino
<hr/>			
AZ 327	10/1/2004	363157	Coconino
AZ 328	9/1/2004	363158	Coconino
AZ 329	9/1/2004	363159	Coconino
AZ 331	9/1/2004	363160	Coconino
AZ 332	9/1/2004	363161	Coconino
<hr/>			
AZ 334	9/1/2004	363162	Coconino
AZ 335	9/1/2004	363163	Coconino
AZ 336	9/1/2004	363164	Coconino
AZ 338	9/1/2004	363165	Coconino
AZ 339	9/1/2004	363166	Coconino
AZ 340	9/1/2004	363167	Coconino
<hr/>			
AZ 355	7/13/2004	362796	Coconino
AZ 356	7/13/2004	362797	Coconino
AZ 357	7/13/2004	362798	Coconino
AZ 358	7/13/2004	362799	Coconino
AZ 359	7/13/2004	362800	Coconino
<hr/>			
RW 1	9/18/2007	386453	Coconino
RW 2	9/18/2007	386454	Coconino
RW 3	9/18/2007	386455	Coconino
RW 4	9/18/2007	386456	Coconino
RW 5	9/18/2007	386457	Coconino
RW 6	9/18/2007	386458	Coconino
RW 7	9/18/2007	386459	Coconino
RW 8	9/18/2007	386460	Coconino
<hr/>			
SM2 - 1	10/15/2007	388262	Coconino
SM2 - 2	10/15/2007	388263	Coconino
SM2 - 3	10/15/2007	388264	Coconino
SM2 - 4	10/15/2007	388265	Coconino
SM2 - 5	10/15/2007	388266	Coconino
SM2 - 6	10/15/2007	388267	Coconino
<hr/>			
SM5 - 1	10/15/2007	388268	Coconino
SM5 - 2	10/15/2007	388269	Coconino
SM5 - 3	10/15/2007	388270	Coconino
SM5 - 4	10/15/2007	388271	Coconino
SM5 - 5	10/15/2007	388272	Coconino
SM5 - 6	10/15/2007	388273	Coconino

RECEIVED
 BLM AZ STATE OFFICE
 2013 AUG 28 P 1:40
 PHOENIX, ARIZONA

SM6 - 1	10/17/2007	388274	Coconino
SM6 - 2	10/17/2007	388275	Coconino
SM6 - 3	10/17/2007	388276	Coconino
SM6 - 4	10/17/2007	388277	Coconino
SM6 - 5	10/17/2007	388278	Coconino
SM6 - 6	10/17/2007	388279	Coconino
SM7-1	10/16/2007	388280	Coconino
SM7-2	10/16/2007	388281	Coconino
SM7-3	10/16/2007	388282	Coconino
SM7-4	10/16/2007	388283	Coconino
SM7-5	10/16/2007	388284	Coconino
SM7-6	10/16/2007	388285	Coconino
SM8-1	10/17/2007	388286	Coconino
SM8-2	10/17/2007	388287	Coconino
SM8-3	10/17/2007	388288	Coconino
SM8-4	10/17/2007	388289	Coconino
SM8-5	10/17/2007	388290	Coconino
SM8-6	10/17/2007	<u>388291</u>	Coconino
SM19-2	10/14/2007	388299	Coconino
SM19-4	10/14/2007	<u>388301</u>	Coconino
SM19-6	10/14/2007	<u>388303</u>	Coconino
SM30 - 1	10/15/2007	388304	Coconino
SM30 -2	10/15/2007	388305	Coconino
SM30 -3	10/15/2007	388306	Coconino
SM30 -4	10/15/2007	388307	Coconino
SM30 -5	10/15/2007	388308	Coconino
SM30 -6	10/15/2007	388309	Coconino
SM31 - 1	10/14/2007	388310	Coconino
SM31 - 2	10/14/2007	388311	Coconino
SM31 - 3	10/14/2007	388312	Coconino
SM31 - 4	10/14/2007	388313	Coconino
SM31 - 5	10/14/2007	388314	Coconino
SM31 - 6	10/14/2007	388315	Coconino
SM36 - 1	10/16/2007	388316	Coconino
SM36 - 2	10/16/2007	388317	Coconino
SM36 - 3	10/16/2007	388318	Coconino
SM36 - 4	10/16/2007	388319	Coconino
SM36 - 5	10/16/2007	388320	Coconino
SM36 - 6	10/16/2007	<u>388321</u>	Coconino

RECEIVED
 BLM AZ STATE OFFICE
 2013 AUG 28 P 1:40
 PHOENIX, ARIZONA

TT - 1	9/18/2007	386481	Coconino
TT - 2	9/18/2007	386482	Coconino
TT - 3	9/18/2007	386483	Coconino
TT - 4	9/18/2007	386484	Coconino
TT - 5	9/18/2007	386485	Coconino
TT - 6	9/18/2007	386486	Coconino
TT - 7	9/18/2007	386487	Coconino
TT - 8	9/18/2007	386488	Coconino
TT - 9	9/18/2007	386489	Coconino
TT - 10	9/18/2007	386490	Coconino
TT - 11	9/18/2007	386491	Coconino
TT - 12	9/18/2007	386492	Coconino
TT - 13	9/18/2007	386493	Coconino
TT - 14	9/18/2007	386494	Coconino
TT - 15	9/18/2007	386495	Coconino
TT - 16	9/18/2007	386496	Coconino

CT-1	9/19/2007	386259	Coconino
CT-2	9/19/2007	386260	Coconino
CT-3	9/19/2007	386261	Coconino
CT-4	9/19/2007	386262	Coconino
CT-5	9/19/2007.	386263	Coconino
CT-6	9/19/2007	386264	Coconino
CT-7	9/19/2007	386265	Coconino
CT-8	9/19/2007	386266	Coconino
CT-9	9/19/2007	386267	Coconino
CT-10	9/19/2007	386268	Coconino
CT-11	9/19/2007	386269	Coconino
CT-12	9/19/2007	386270	Coconino
CT-13	9/19/2007	386271	Coconino
CT-14	9/19/2007	386272	Coconino
CT-15	9/19/2007	386273	Coconino
CT-16	9/19/2007	386274	Coconino
CT-17	9/19/2007	386275	Coconino
CT-18	9/19/2007	386276	Coconino
CT-19	9/19/2007	386277	Coconino
CT-20	9/19/2007	386278	Coconino
CT-21	9/19/2007	386279	Coconino
CT-22	9/19/2007	386280	Coconino
CT-23	9/19/2007	386281	Coconino
CT-24	9/19/2007	386282	Coconino
CT-25	9/19/2007	386283	Coconino
CT-26	9/19/2007	386284	Coconino
CT-27	9/19/2007	386285	Coconino
CT-28	9/19/2007	386286	Coconino
CT-29	9/19/2007	386287	Coconino
CT-30	9/19/2007	386288	Coconino
CT-31	9/19/2007	386289	Coconino
CT-32	9/19/2007	386290	Coconino
CT-33	9/19/2007	386291	Coconino
CT-34	9/19/2007	386292	Coconino

over

RECEIVED
BLM AZ STATE OFFICE
2013 AUG 28 P 1:40
PHOENIX, ARIZONA

CT-35	9/19/2007	386293	Coconino
CT-36	9/19/2007	386294	Coconino
CT-37	9/20/2007	386295	Coconino
CT-38	9/20/2007	386296	Coconino
CT-39	9/20/2007	386297	Coconino
CT-40	9/20/2007	386298	Coconino
CT-41	9/20/2007	386299	Coconino
CT-42	9/20/2007	386300	Coconino
CT-43	9/20/2007	386301	Coconino
CT-44	9/20/2007	386302	Coconino
CT-45	9/20/2007	386303	Coconino
CT-46	9/20/2007	386304	Coconino
CT-47	9/20/2007	386305	Coconino
CT-48	9/20/2007	386306	Coconino
CT-49	9/20/2007	386307	Coconino
CT-50	9/20/2007	386308	Coconino
CT-51	9/20/2007	386309	Coconino
CT-52	9/20/2007	386310	Coconino

RECEIVED
BLM AZ STATE OFFICE
2013 AUG 28 P 1:40
PHOENIX, ARIZONA

United States Department of the Interior
Bureau of Land Management
 LANDS/RECREATION & PLANNING
 ONE N CENTRAL AVE
 PHOENIX, AZ 85004 -2203
 Phone: 602-417-9200

Receipt

No: 2868642

Transaction #: 2954601	
Date of Transaction: 08/29/2013	
CUSTOMER:	
VANE MINERALS (US) LLC 7400 N ORACLE RD STE 131 TUCSON, AZ 85704-6339 US	

LINE #	QTY	DESCRIPTION	REMARKS	UNIT PRICE	TOTAL
1	1.00	LOCATABLE MINERALS / MINING CLAIMS-NOT NEW-UNADJUD, ONE AUTH NO. ONLY / MINING CLAIM MONEY RECEIVED CASES: AMC361855/\$25900.00	MAINT FEE PYMNT (185) 2014	- n/a -	25900.00
TOTAL:					\$25,900.00

PAYMENT INFORMATION					
1	AMOUNT:	25900.00	POSTMARKED:	08/28/2013	
	TYPE:	CHECK	RECEIVED:	08/28/2013	
	CHECK NO:	1520			
	NAME:	VANE MINERALS US LLC 7400 N ORACLE RD STE 131 TUCSON AZ 85704-6339 US			

REMARKS

This receipt was generated by the automated BLM Collections and Billing System and is a paper representation of a portion of the official electronic record contained therein.

Uranium ONE Americas Inc

2014 Maintenance Fee

Receipt# 2870232

516 claims

Lead File Numbers	
AMC	363109
	363324-
	368816-
	366715
	386190-
	388220-
	389419-
	389861
	375918
	391842
	396411-
	361855-
	364785-
	370610-
	374122-
	374300-
AMC	393470-
	393366-
	379096-

Uranium One Americas, Inc.

August 28, 2013

Bureau of Land Management
One North Central Avenue, Suite 800
Phoenix, AZ 85004-4427

RE: 2014 Claim Maintenance Fees

Dear Ladies:

Please find enclosed Uranium One's check #22548 in the amount of \$72,240.00 for the 2014 Claim Maintenance fees due covering 516 claims listed on the attached pages.

Please time & date stamp the duplicate set enclosed and return to me with the enclosed FedEx label.

If you have any questions or comments please call me at (307) 233-6325.

Sincerely,



Penny Aurelius
Land Assistant
Uranium One Americas, Inc.

RECEIVED
BLM AZ STATE OFFICE
2013 AUG 29 A 9:52
PHOENIX, ARIZONA

NO. OF CLAIMS 516
AMOUNT \$72,240.00
RECEIPT NO. 2870232
INIT. CAH

** BLM-ASO**

ENTERED
SEP 06 2013
BY: TS

EXHIBIT "A"
Uranium One Americas, Inc.

Owner - NuStar Exploration
 Claim Maintenance Fee 2014
 North Rim Project - Mohave County

<u>Claim Name</u>	<u>Serial No</u>	<u>County</u>	<u>Instrument</u>	<u>Book</u>	<u>Page</u>	<u>Date Rec</u>	<u>File Date</u>	<u>Township</u>	<u>Range</u>	<u>Sec.</u>
STAR 1	AMC 364102	Mohave	2004122086	5370	282	30-Dec-04	7-Jan-05	36N	5W	21
Amended			2007026344	6718	19	20-Mar-07	4-Apr-07			
STAR 2	AMC 364103	Mohave	2004122087	5370	284	30-Dec-04	7-Jan-05	36N	5W	21
Amended			2007026345	6718	21	20-Mar-07	4-Apr-07			
STAR 3	AMC 364104	Mohave	2004122088	5370	286	30-Dec-04	7-Jan-05	36N	5W	28
Amended			2007026346	6718	23	20-Mar-07	4-Apr-07			
STAR 4	AMC 364105	Mohave	2004122089	5370	288	30-Dec-04	7-Jan-05	36N	5W	27
Amended			2007026347	6718	25	20-Mar-07	4-Apr-07			
STAR 5	AMC 364106	Mohave	2004122090	5370	290	30-Dec-04	7-Jan-05	36N	5W	27
Amended			2007026348	6718	27	20-Mar-07	4-Apr-07			
STAR 6	AMC 364107	Mohave	2004122091	5370	292	30-Dec-04	7-Jan-05	36N	5W	23
Amended			2007026349	6718	29	20-Mar-07	4-Apr-07			
STAR 7	AMC 364108	Mohave	2004122092	5370	294	30-Dec-04	7-Jan-05	36N	5W	23
Amended			2007026350	6718	31	20-Mar-07	4-Apr-07			
STAR 8	AMC 364109	Mohave	2004122093	5370	296	30-Dec-04	7-Jan-05	36N	5W	14
Amended			2007026351	6718	33	20-Mar-07	4-Apr-07			
STAR 9	AMC 364110	Mohave	2004122094	5370	298	30-Dec-04	7-Jan-05	36N	5W	13,14
Amended			2007026352	6718	35	20-Mar-07	4-Apr-07			
STAR 10	AMC 364111	Mohave	2004122095	5370	300	30-Dec-04	7-Jan-05	36N	5W	14,23
Amended			2007026353	6718	37	20-Mar-07	4-Apr-07			
STAR 11	AMC 364112	Mohave	2004122096	5370	302	30-Dec-04	7-Jan-05	36N	5W	13,14 23,24
Amended			2007026354	6718	39	20-Mar-07	4-Apr-07			
STAR 12	AMC 364113	Mohave	2004122097	5370	304	30-Dec-04	7-Jan-05	36N	5W	23
Amended			2007026355	6718	41	20-Mar-07	4-Apr-07			
STAR 13	AMC 364114	Mohave	2004122098	5370	306	30-Dec-04	7-Jan-05	36N	5W	23,24
Amended			2007026356	6718	43	20-Mar-07	4-Apr-07			
STAR 14	AMC 364115	Mohave	2004122099	5370	308	30-Dec-04	7-Jan-05	36N	5W	23,24
Amended			2007026357	6718	45	20-Mar-07	4-Apr-07			
STAR 15	AMC 364116	Mohave	2004122100	5370	310	30-Dec-04	7-Jan-05	36N	5W	23,24
Amended			2007026358	6718	47	20-Mar-07	4-Apr-07			
STAR 16	AMC 364117	Mohave	2004122101	5370	312	30-Dec-04	7-Jan-05	36N	5W	23,24
Amended			2007026359	6718	49	20-Mar-07	4-Apr-07			
STAR 17	AMC 364118	Mohave	2004122102	5370	314	30-Dec-04	7-Jan-05	36N	5W	23,24
Amended			2007026360	6718	51	20-Mar-07	4-Apr-07			
STAR 18	AMC 364119	Mohave	2004122103	5370	316	30-Dec-04	7-Jan-05	36N	5W	23
Amended			2007026361	6718	53	20-Mar-07	4-Apr-07			
STAR 19	AMC 364120	Mohave	2004122104	5370	318	30-Dec-04	7-Jan-05	36N	5W	23,24
Amended			2007026362	6718	55	20-Mar-07	4-Apr-07			
STAR 20	AMC 364121	Mohave	2004122105	5370	320	30-Dec-04	7-Jan-05	36N	5W	23
Amended			2007026363	6717	981	20-Mar-07	4-Apr-07			
STAR 21	AMC 364122	Mohave	2004122106	5370	322	30-Dec-04	7-Jan-05	36N	5W	23,24
Amended			2007026364	6717	983	20-Mar-07	4-Apr-07			
STAR 22	AMC 364123	Mohave	2004122107	5370	324	30-Dec-04	7-Jan-05	36N	5W	13
Amended			2007026365	6717	985	20-Mar-07	4-Apr-07			
STAR 23	AMC 364124	Mohave	2004122108	5370	326	30-Dec-04	7-Jan-05	36N	5W	13,24
Amended			2007026366	6717	987	20-Mar-07	4-Apr-07			
STAR 24	AMC 364125	Mohave	2004122109	5370	328	30-Dec-04	7-Jan-05	36N	5W	24
Amended			2007026367	6717	989	20-Mar-07	4-Apr-07			
STAR 25	AMC 364126	Mohave	2004122110	5370	330	30-Dec-04	7-Jan-05	36N	5W	12
Amended			2007026368	6717	991	20-Mar-07	4-Apr-07			
STAR 26	AMC 364127	Mohave	2004122111	5370	332	30-Dec-04	7-Jan-05	36N	5W	12
Amended			2007026369	6717	993	20-Mar-07	4-Apr-07			
STAR 27	AMC 364128	Mohave	2004122112	5370	334	30-Dec-04	7-Jan-05	36N	5W	13
Amended			2007026370	6717	995	20-Mar-07	4-Apr-07			
STAR 28	AMC 364129	Mohave	2004122113	5370	336	30-Dec-04	7-Jan-05	36N	5W	13
Amended			2007026371	6717	997	20-Mar-07	4-Apr-07			
STAR 29	AMC 364130	Mohave	2004122114	5370	338	30-Dec-04	7-Jan-05	36N	5W	13
Amended			2007026372	6717	999	20-Mar-07	4-Apr-07			
STAR 30	AMC 364131	Mohave	2004122115	5370	340	30-Dec-04	7-Jan-05	36N	5W	13
Amended			2007026373	6718	1	20-Mar-07	4-Apr-07			
STAR 31	AMC 364132	Mohave	2004122116	5370	342	30-Dec-04	7-Jan-05	36N	5W	13
Amended			2007026374	6718	3	20-Mar-07	4-Apr-07			
STAR 32	AMC 364133	Mohave	2004122117	5370	344	30-Dec-04	7-Jan-05	36N	5W	13
Amended			2007026375	6718	5	20-Mar-07	4-Apr-07			
STAR 33	AMC 364134	Mohave	2004122118	5370	346	30-Dec-04	7-Jan-05	36N	5W	13
Amended			2007026376	6718	7	20-Mar-07	4-Apr-07			
STAR 34	AMC 364135	Mohave	2004122119	5370	348	30-Dec-04	7-Jan-05	36N	4W	18
Amended			2007026377	6718	9	20-Mar-07	4-Apr-07			
STAR 35	AMC 364136	Mohave	2004122120	5370	350	30-Dec-04	7-Jan-05	36N	5W	15
Amended			2007026378	6718	11	20-Mar-07	4-Apr-07			
STAR 36	AMC 364137	Mohave	2004122121	5370	352	30-Dec-04	7-Jan-05	36N	5W	15
Amended			2007026379	6718	13	20-Mar-07	4-Apr-07			
STAR 37	AMC 364138	Mohave	2004122122	5370	354	30-Dec-04	7-Jan-05	36N	5W	15
Amended			2007026380	6718	15	20-Mar-07	4-Apr-07			
STAR 38	AMC 364139	Mohave	2004122123	5370	356	30-Dec-04	7-Jan-05	36N	5W	15
Amended			2007026381	6718	17	20-Mar-07	4-Apr-07			

RECEIVED
 COUNTY CLERK'S OFFICE
 MOHAVE COUNTY, ARIZONA
 7-10-07

Grand Total Claims= 38

EXHIBIT "A"
Uranium One Americas, Inc.

Uranium One Americas, Inc.
Claim Maintenance Fee 2014
ARIZONA - North Rim Project - Mohave County

<u>Claim Name</u>	<u>Serial No</u>	<u>County</u>	<u>Instrument</u>	<u>Book</u>	<u>Page</u>	<u>Date Rec</u>	<u>File Date</u>	<u>Township</u>	<u>Range</u>	<u>Sec</u>
AZ 231	AMC 363390	Mohave	2004106475	5299	189			38N	3W	20
AZ 232	AMC 363391	Mohave	2004106476	5299	191			38N	3W	20
AZ 233	AMC 363392	Mohave	2004106477	5299	193			38N	3W	20
AZ 234	AMC 363393	Mohave	2004106478	5299	195			38N	3W	20
AZ 248	AMC 363407	Mohave	2004106492	5299	223			35N	5W	1
AZ 249	AMC 363408	Mohave	2004106493	5299	225			35N	5W	1
AZ 250	AMC 363409	Mohave	2004106494	5299	227			35N	5W	1
AZ 251	AMC 363410	Mohave	2004106495	5299	229			35N	4W	6
AZ 252	AMC 363411	Mohave	2004106496	5299	231			35N	5W	12
AZ 253	AMC 363412	Mohave	2004106497	5299	233			35N	5W	12
AZ 254	AMC 363413	Mohave	2004106498	5299	235			35N	5W	12
AZ 255	AMC 363414	Mohave	2004106499	5299	237			35N	4W	7
AZ 256	AMC 363415	Mohave	2004106500	5299	239			35N	6W	8
AZ 257	AMC 363416	Mohave	2004106501	5299	241			35N	6W	8
AZ 258	AMC 363417	Mohave	2004106502	5299	243			35N	6W	9
AZ 259	AMC 363418	Mohave	2004106503	5299	245			35N	6W	9
AZ 260	AMC 363419	Mohave	2004106504	5299	247			35N	6W	17
AZ 261	AMC 363420	Mohave	2004106505	5299	249			35N	6W	17
AZ 262	AMC 363421	Mohave	2004106506	5299	251			35N	6W	18
AZ 263	AMC 363422	Mohave	2004106507	5299	253			35N	6W	18
AZ 274	AMC 363433	Mohave	2004106518	5299	275			38N	6W	28
AZ 275	AMC 363434	Mohave	2004106519	5299	277			38N	6W	28
AZ 276	AMC 363435	Mohave	2004106520	5299	279			38N	6W	28
AZ 277	AMC 363436	Mohave	2004106521	5299	281			38N	6W	33
AZ 278	AMC 363437	Mohave	2004106522	5299	283			38N	6W	33
AZ 279	AMC 363438	Mohave	2004106523	5299	285			38N	6W	28
AZ 280	AMC 363439	Mohave	2004106524	5299	287			38N	6W	28
AZ 281	AMC 363440	Mohave	2004106525	5299	289			38N	6W	28
AZ 282	AMC 363441	Mohave	2004106526	5299	291			38N	6W	33
AZ 283	AMC 363442	Mohave	2004106527	5299	293			38N	6W	33
AZ 235	AMC 368816	Mohave	2005144525	6026	794			35N	5W	14
AZ 236	AMC 368817	Mohave	2005144526	6026	796			35N	5W	14
AZ 237	AMC 368818	Mohave	2005144527	6026	798			35N	5W	14
AZ 238	AMC 368819	Mohave	2005144528	6026	800			35N	5W	14
AZ 239	AMC 368820	Mohave	2005144529	6026	802			35N	5W	14
AZ 240	AMC 368821	Mohave	2005144530	6026	804			35N	5W	14
AZ 241	AMC 368822	Mohave	2005144531	6026	806			35N	5W	14
AZ 242	AMC 368823	Mohave	2005144532	6026	808			35N	5W	14
AZ 243	AMC 368824	Mohave	2005144533	6026	810			35N	5W	14
AZ 244	AMC 368825	Mohave	2005144534	6026	812			35N	5W	14
AZ 245	AMC 368826	Mohave	2005144535	6026	814			35N	5W	13,14
AZ 245A	AMC 368827	Mohave	2005144536	6026	816			35N	5W	13,14
AZ 245B	AMC 368828	Mohave	2005144537	6026	818			35N	5W	13,14
AZ 245C	AMC 368829	Mohave	2005144538	6026	820			35N	5W	13,14
AZ 246	AMC 368830	Mohave	2005144539	6026	822			35N	5W	13
AZ 247	AMC 368831	Mohave	2005144540	6026	824			35N	5W	13

Total AZ Claims = 123

Grand Total Claims= 301

RECEIVED
BLM AZ STATE OFFICE
2013 AUG 29 A 9:55
PHOENIX, ARIZONA

EXHIBIT "A"
Uranium One Americas, Inc.

RECEIVED
BLMAZ STATE OFFICE

Uranium One Americas, Inc.
Claim Maintenance Fee 2014
ARIZONA - North Rim Project - Mohave County

2013 AUG 29 A 9:55

Claim Name	Serial No	County	Instrument	Book	Page	Date Rec	File Date	Township	Range	Sec.
WE 25	AMC 361879	Mohave	2004058054	5080	9780			36N	5W	20

Total We Claims = 9

Claim Name	Serial No	County	Instrument	Book	Page	Date Rec	File Date	Township	Range	Sec.
AZ 103	AMC 363123	Mohave	2004106425	5299	89			36N	6W	21
AZ 104	AMC 363124	Mohave	2004106426	5299	90			36N	6W	21
AZ 105	AMC 363125	Mohave	2004106427	5299	91			36N	6W	21
AZ 106	AMC 363126	Mohave	2004106428	5299	92			36N	6W	21
AZ 107	AMC 363127	Mohave	2004106429	5299	93			36N	6W	21
AZ 108	AMC 363128	Mohave	2004106430	5299	94			36N	6W	21
AZ 109	AMC 363129	Mohave	2004106431	5299	95			36N	6W	30
AZ 110	AMC 363130	Mohave	2004106432	5299	96			36N	6W	30
AZ 111	AMC 363131	Mohave	2004106433	5299	97			36N	6W	30
AZ 112	AMC 363132	Mohave	2004106434	5299	98			36N	6W	30
AZ 113	AMC 363133	Mohave	2004106435	5299	99			36N	6W	29
AZ 114	AMC 363134	Mohave	2004106436	5299	100			36N	6W	29
AZ 115	AMC 363135	Mohave	2004106437	5299	101			36N	6W	29
AZ 116	AMC 363136	Mohave	2004106438	5299	102			36N	6W	29
AZ 248	AMC 363137	Mohave	2004106439	5299	103			36N	6W	21
AZ 249	AMC 363138	Mohave	2004106440	5299	104			36N	6W	21
AZ 250	AMC 363139	Mohave	2004106441	5299	105			36N	6W	21
AZ 55	AMC 363324	Mohave	2004106390	5299	19			38N	4W	25
AZ 56	AMC 363325	Mohave	2004106391	5299	21			38N	4W	25
AZ 57	AMC 363326	Mohave	2004106392	5299	23			38N	4W	25
AZ 58	AMC 363327	Mohave	2004106393	5299	25			38N	4W	25
AZ 59	AMC 363328	Mohave	2004106394	5299	27			38N	4W	25
AZ 60	AMC 363329	Mohave	2004106395	5299	29			38N	4W	25
AZ 61	AMC 363330	Mohave	2004106396	5299	31			38N	4W	27
AZ 62	AMC 363331	Mohave	2004106397	5299	33			38N	4W	27
AZ 63	AMC 363332	Mohave	2004106398	5299	35			38N	4W	27
AZ 64	AMC 363333	Mohave	2004106399	5299	37			38N	4W	27
AZ 65	AMC 363334	Mohave	2004106400	5299	39			38N	4W	27
AZ 66	AMC 363335	Mohave	2004106401	5299	41			38N	4W	27
AZ 67	AMC 363336	Mohave	2004106402	5299	43			38N	4W	26
AZ 68	AMC 363337	Mohave	2004106403	5299	45			38N	4W	26
AZ 69	AMC 363338	Mohave	2004106404	5299	47			38N	4W	26
AZ 70	AMC 363339	Mohave	2004106405	5299	49			38N	4W	26
AZ 71	AMC 363340	Mohave	2004106406	5299	51			38N	4W	26
AZ 72	AMC 363341	Mohave	2004106407	5299	53			38N	4W	26
AZ 73	AMC 363342	Mohave	2004106408	5299	55			38N	4W	34,35
AZ 74	AMC 363343	Mohave	2004106409	5299	57			38N	4W	35
AZ 75	AMC 363344	Mohave	2004106410	5299	59			38N	4W	35
AZ 84	AMC 363345	Mohave	2004106419	5299	77			38N	4W	17,20
AZ 85	AMC 363346	Mohave	2004106420	5299	79			38N	4W	17
AZ 86	AMC 363347	Mohave	2004106421	5299	81			38N	4W	17,20
AZ 87	AMC 363348	Mohave	2004106422	5299	83			38N	4W	17
AZ 88	AMC 363349	Mohave	2004106423	5299	85			38N	4W	17,20
AZ 89	AMC 363350	Mohave	2004106424	5299	87			38N	4W	17
AZ 203	AMC 363357	Mohave	2004106442					36N	5W	19
AZ 204	AMC 363358	Mohave	2004106443					36N	5W	19
AZ 205	AMC 363359	Mohave	2004106444	5299	127			36N	5W	19
AZ 206	AMC 363360	Mohave	2004106445	5299	129			35N	6W	3
AZ 207	AMC 363361	Mohave	2004106446	5299	131			35N	6W	3
AZ 208	AMC 363362	Mohave	2004106447	5299	133			35N	6W	3
AZ 209	AMC 363363	Mohave	2004106448	5299	135			35N	6W	3
AZ 210	AMC 363364	Mohave	2004106449	5299	137			35N	6W	34
AZ 211	AMC 363365	Mohave	2004106450	5299	139			35N	6W	3
AZ 212	AMC 363366	Mohave	2004106451	5299	141			35N	6W	3
AZ 213	AMC 363367	Mohave	2004106452	5299	143			35N	6W	3
AZ 214	AMC 363368	Mohave	2004106453	5299	145			35N	6W	3
AZ 215	AMC 363369	Mohave	2004106454	5299	147			35N	6W	6
AZ 216	AMC 363370	Mohave	2004106455	5299	149			35N	6W	6
AZ 217	AMC 363371	Mohave	2004106456	5299	151			35N	6W	6,7
AZ 218	AMC 363372	Mohave	2004106457	5299	153			35N	6W	7
AZ 219	AMC 363373	Mohave	2004106458	5299	155			35N	6W	7
AZ 220A	AMC 363374	Mohave	2004106459	5299	157			35N	6W	5,6
AZ 221A	AMC 363375	Mohave	2004106460	5299	159			35N	6W	5,6
AZ 222A	AMC 363376	Mohave	2004106461	5299	161			35N	6W	5,6,7,8
AZ 223A	AMC 363377	Mohave	2004106462	5299	163			35N	6W	7,8
AZ 224A	AMC 363378	Mohave	2004106463	5299	165			35N	6W	7,8
AZ 220	AMC 363379	Mohave	2004106464	5299	167			37N	3W	17
AZ 221	AMC 363380	Mohave	2004106465	5299	169			37N	3W	17
AZ 222	AMC 363381	Mohave	2004106466	5299	171			37N	3W	17
AZ 223	AMC 363382	Mohave	2004106467	5299	173			37N	3W	17
AZ 224	AMC 363383	Mohave	2004106468	5299	175			37N	3W	16,17
AZ 225	AMC 363384	Mohave	2004106469	5299	177			37N	3W	16,17
AZ 226	AMC 363385	Mohave	2004106470	5299	179			38N	3W	19,20
AZ 227	AMC 363386	Mohave	2004106471	5299	181			38N	3W	19,20
AZ 228	AMC 363387	Mohave	2004106472	5299	183			38N	3W	19,20
AZ 229	AMC 363388	Mohave	2004106473	5299	185			38N	3W	20
AZ 230	AMC 363389	Mohave	2004106474	5299	187			38N	3W	20

EXHIBIT "A"
 Uranium One Americas, Inc.

RECEIVED
 BLM AZ STATE OFFICE

Uranium One Americas, Inc.
 Claim Maintenance Fee 2014
 ARIZONA - North Rim Project - Mohave County

2013 AUG 29 A 9:54

Claim Name	Serial No	County	Instrument	Book	Page	Date Rec	File Date	Township	Range	Sec.
RON- 3	AMC 386451	Mohave	2007089535	6992	459	16-Oct-07	16-Oct-07	37N	4W	19

Total RON Claims = 1

Claim Name	Serial No	County	Instrument	Book	Page	Date Rec	File Date	Township	Range	Sec.
SPIKE 1A	AMC 396413	Mohave	2009018667	7441	347	2-Apr-09	3-Apr-09	37N	4W	23
SPIKE 2A	AMC 396414	Mohave	2009018668	7441	349	2-Apr-09	3-Apr-09	37N	4W	23

Total SPIKE Claims = 2

Claim Name	Serial No	County	Instrument	Book	Page	Date Rec	File Date	Township	Range	Sec.
SS-2- 1	AMC 386463	Mohave	2007089591	6992	627	16-Oct-07	16-Oct-07	37N	4W	22,27
	amended		2009057239			17-Sep-09	29-Sep-09			
SS-2- 2	AMC 386464	Mohave	2007089592	6992	630	16-Oct-07	16-Oct-07	37N	4W	22,27
	amended		2009057240			17-Sep-09	29-Sep-09			
SS-3- 1A	AMC 396415	Mohave	2009018669	7441	351	2-Apr-09	3-Apr-09	37N	4W	24
SS-3- 2A	AMC 396416	Mohave	2009018670	7441	353	2-Apr-09	3-Apr-09	37N	4W	24
SS-5- 1A	AMC 396417	Mohave	2009018671	7441	355	2-Apr-09	3-Apr-09	37N	4W	24
SS-5- 2A	AMC 396418	Mohave	2009018672	7441	357	2-Apr-09	3-Apr-09	37N	4W	24
SS-5- 3	AMC 391846	Mohave	2008028537	7179	623	23-Apr-08	24-Apr-08	37N	4W	24
SS-5- 4	AMC 391847	Mohave	2008028538	7179	626	23-Apr-08	24-Apr-08	37N	4W	24

Total SS Claims = 8

Claim Name	Serial No	County	Instrument	Book	Page	Date Rec	File Date	Township	Range	Sec.
TNL- 1	AMC 386475	Mohave	2007094253	7011	802	2-Nov-07	16-Oct-07	38N	3W	18
TNL- 2	AMC 386476	Mohave	2007094252	7011	799	2-Nov-07	16-Oct-07	38N	3W	18
TNL- 3	AMC 386477	Mohave	2007094251	7011	796	2-Nov-07	16-Oct-07	38N	3W	18
TNL- 4	AMC 386478	Mohave	2007094250	7011	793	2-Nov-07	16-Oct-07	38N	3W	18
TNL- 5	AMC 386479	Mohave	2007094249	7011	790	2-Nov-07	16-Oct-07	38N	3W	18
TNL- 6	AMC 386480	Mohave	2007094248	7011	787	2-Nov-07	16-Oct-07	38N	3W	18

Total TNL Claims = 6

Claim Name	Serial No	County	Instrument	Book	Page	Date Rec	File Date	Township	Range	Sec.
UNIT 5-1A	AMC 396411	Mohave	2009018665	7441	343	2-Apr-09	3-Apr-09	37N	4W	22
UNIT 5-2A	AMC 396412	Mohave	2009018666	7441	345	2-Apr-09	3-Apr-09	37N	4W	22

Total UNIT Claims = 2

Claim Name	Serial No	County	Instrument	Book	Page	Date Rec	File Date	Township	Range	Sec.
WC-2- 1	AMC 389425	Mohave	2008005993	7088	19	28-Jan-08	29-Jan-08	38N	4W	1
WC-2- 2	AMC 389426	Mohave	2008005994	7088	22	28-Jan-08	29-Jan-08	38N	4W	1
WC-2- 3	AMC 389427	Mohave	2008005995	7088	25	28-Jan-08	29-Jan-08	38N	4W	1
WC-3- 1	AMC 389428	Mohave	2008005996	7088	28	28-Jan-08	29-Jan-08	38N	4W	1
WC-3- 2	AMC 389429	Mohave	2008005997	7088	31	28-Jan-08	29-Jan-08	38N	4W	1
WC-3- 3	AMC 389430	Mohave	2008005998	7088	34	28-Jan-08	29-Jan-08	38N	4W	1

Total WC Claims = 6

Claim Name	Serial No	County	Instrument	Book	Page	Date Rec	File Date	Township	Range	Sec.
WHY- 1	AMC 389431	Mohave	2008005990	7088	10	28-Jan-08	29-Jan-08	37N	4W	1
WHY- 2	AMC 389432	Mohave	2008005991	7088	13	28-Jan-08	29-Jan-08	37N	4W	2
WHY- 3	AMC 389433	Mohave	2008005992	7088	16	28-Jan-08	29-Jan-08	37N	4W	2

Total WHY Claims = 3

Claim Name	Serial No	County	Instrument	Book	Page	Date Rec	File Date	Township	Range	Sec.
WOODY 1	AMC 374317	Mohave	2006080740	6403	134	11-Aug-06	2-Oct-06	37N	4W	12
Amended			2007023401	6706	580	13-Mar-07	27-Mar-07			
WOODY 2	AMC 374318	Mohave	2006080741	6403	136	11-Aug-06	2-Oct-06	37N	4W	12
Amended			2007023402	6706	582	13-Mar-07	27-Mar-07			
WOODY 3	AMC 374319	Mohave	2006080742	6403	138	11-Aug-06	2-Oct-06	37N	4W	12
Amended			2007023403	6706	584	13-Mar-07	27-Mar-07			
WOODY 4	AMC 374320	Mohave	2006080743	6403	140	11-Aug-06	2-Oct-06	37N	4W	12
Amended			2007023404	6706	586	13-Mar-07	27-Mar-07			
WOODY 5	AMC 374321	Mohave	2006080744	6403	142	11-Aug-06	2-Oct-06	37N	4W	12
Amended			2007023405	6706	588	13-Mar-07	27-Mar-07			
WOODY 6	AMC 374322	Mohave	2006080745	6403	144	11-Aug-06	2-Oct-06	37N	4W	12
Amended			2007023406	6706	590	13-Mar-07	27-Mar-07			

Total WOODY Claims = 6

Claim Name	Serial No	County	Instrument	Book	Page	Date Rec	File Date	Township	Range	Sec.
WE 13	AMC 361867	Mohave	2004058042	5080	956			38N	4W	34
WE 14	AMC 361868	Mohave	2004058043	5080	958			38N	4W	34,35
WE 19	AMC 361873	Mohave	2004058048	5080	968			37N	3W	16,17
WE 20	AMC 361874	Mohave	2004058049	5080	970			36N	6W	24
WE 21	AMC 361875	Mohave	2004058050	5080	972			36N	6W	24
WE 22	AMC 361876	Mohave	2004058051	5080	974			36N	6W	24
WE 23	AMC 361877	Mohave	2004058052	5080	976			36N	5W	20
WE 24	AMC 361878	Mohave	2004058053	5080	978			36N	5W	20

EXHIBIT "A"
Uranium One Americas, Inc.

RECEIVED
BLM AZ STATE OFFICE

Uranium One Americas, Inc.
Claim Maintenance Fee 2014
ARIZONA - North Rim Project - Mohave County

2013 AUG 29 A 9:54

Claim Name	Serial No	County	Instrument	Book	Page	Date Rec	File Date	Township	Range	Sec.
M-39- 5	AMC 391843	Mohave	2008028543	7179	641	23-Apr-08	24-Apr-08	37N	5W	19
M-39- 6	AMC 391844	Mohave	2008028544	7179	644	23-Apr-08	24-Apr-08	37N	5W	19
M-40- 1	AMC 386390	Mohave	2007089477	6992	285	16-Oct-07	16-Oct-07	37N	5W	30
M-40- 2	AMC 386391	Mohave	2007089586	6992	612	16-Oct-07	16-Oct-07	37N	5W	30
M-41- 1	AMC 386392	Mohave	2007089583	6992	603	16-Oct-07	16-Oct-07	37N	5W	19
M-41- 2	AMC 386393	Mohave	2007089459	6992	231	16-Oct-07	16-Oct-07	37N	5W	20
M-41- 3	AMC 391842	Mohave	2008028542	7179	638	23-Apr-08	24-Apr-08	37N	5W	20
M-42- 1	AMC 386394	Mohave	2007089558	6992	528	16-Oct-07	16-Oct-07	37N	6W	13
M-42- 2	AMC 386395	Mohave	2007089559	6992	531	15-Oct-07	16-Oct-07	37N	5&6W	18,13
M-47- 2	AMC 386404	Mohave	2007089458	6992	228	16-Oct-07	16-Oct-07	36N	6W	1
M-47- 3	AMC 386405	Mohave	2007089540	6992	474	16-Oct-07	16-Oct-07	36N	6W	1
M-47- 4	AMC 386406	Mohave	2007089541	6992	477	16-Oct-07	16-Oct-07	36N	6W	1
M-52- 2	AMC 386409	Mohave	2007089555	6992	522	16-Oct-07	16-Oct-07	36N	5W	25
	amended		2007101553	7041	409	5-Dec-07	4-Feb-08			
M-52- 3	AMC 386410	Mohave	2007089557	6992	525	16-Oct-07	16-Oct-07	36N	5W	25

Total M Claims = 34

Claim Name	Serial No	County	Instrument	Book	Page	Date Rec	File Date	Township	Range	Sec.
54-A- 1	AMC 391850	Mohave	2008028540	7179	632	23-Apr-08	24-Apr-08	36N	5W	36
54-A- 2	AMC 391849	Mohave	2008028541	7179	635	23-Apr-08	24-Apr-08	36N	5W	36

Total 54 Claims = 2

Claim Name	Serial No	County	Instrument	Book	Page	Date Rec	File Date	Township	Range	Sec.
MILLIE 1	AMC 374305	Mohave	2006080734	6403	122	11-Aug-06	2-Oct-06	37N	3W	17,18
Amended			2007023389	6706	556	13-Mar-07	27-Mar-07			
MILLIE 2	AMC 374306	Mohave	2006080735	6403	124	11-Aug-06	2-Oct-06	37N	3W	17
Amended			2007023390	6706	558	13-Mar-07	27-Mar-07			
MILLIE 4	AMC 374308	Mohave	2006080737	6403	128	11-Aug-06	2-Oct-06	37N	3W	17
Amended			2007023392	6706	562	13-Mar-07	27-Mar-07			

Total Millie Claims = 3

Claim Name	Serial No	County	Instrument	Book	Page	Date Rec	File Date	Township	Range	Sec.
MITT - 5	AMC 386424	Mohave	2007089511	6992	387	16-Oct-07	16-Oct-07	36N	6W	13
MITT - 6	AMC 386425	Mohave	2007089512	6992	390	16-Oct-07	16-Oct-07	36N	6W	13
MITT - 7	AMC 386426	Mohave	2007089513	6992	393	16-Oct-07	16-Oct-07	36N	6W	13
MITT - 8	AMC 386427	Mohave	2007089514	6992	396	16-Oct-07	16-Oct-07	36N	6W	13
MITT - 9	AMC 386428	Mohave	2007089515	6992	399	16-Oct-07	16-Oct-07	36N	6W	13
MITT - 10	AMC 386429	Mohave	2007089516	6992	402	16-Oct-07	16-Oct-07	36N	6W	13
MITT - 11	AMC 386430	Mohave	2007089517	6992	405	16-Oct-07	16-Oct-07	36N	6W	13
MITT - 12	AMC 386431	Mohave	2007089518	6992	408	16-Oct-07	16-Oct-07	36N	6W	13
MITT - 13	AMC 386432	Mohave	2007089519	6992	411	16-Oct-07	16-Oct-07	36N	6W	13
MITT - 14	AMC 386433	Mohave	2007089520	6992	414	16-Oct-07	16-Oct-07	36N	6W	13
MITT - 15	AMC 386434	Mohave	2007089521	6992	417	16-Oct-07	16-Oct-07	36N	6W	13
MITT - 16	AMC 386435	Mohave	2007089522	6992	420	16-Oct-07	16-Oct-07	36N	6W	13

Total Mitt Claims = 12

Claim Name	Serial No	County	Instrument	Book	Page	Date Rec	File Date	Township	Range	Sec.
NATE- 1	AMC 386329	Mohave	2007089504	6992	366	16-Oct-07	16-Oct-07	37N	5W	30
NATE- 2	AMC 386330	Mohave	2007089505	6992	369	16-Oct-07	16-Oct-07	37N	5W	30

Total Nate Claims = 2

Claim Name	Serial No	County	Instrument	Book	Page	Date Rec	File Date	Township	Range	Sec.
OH- 1	AMC 386436	Mohave	2007089492	6992	330	16-Oct-07	16-Oct-07	37N	6W	25
OH- 2	AMC 386437	Mohave	2007089499	6992	261	16-Oct-07	16-Oct-07	37N	6W	25
OH- 3	AMC 386438	Mohave	2007089491	6992	327	16-Oct-07	16-Oct-07	37N	6W	25
OH- 4	AMC 386439	Mohave	2007089490	6992	324	16-Oct-07	16-Oct-07	37N	6W	25
OH- 5	AMC 386440	Mohave	2007089489	6992	321	16-Oct-07	16-Oct-07	37N	6W	25
OH- 6	AMC 386441	Mohave	2007089493	6992	333	16-Oct-07	16-Oct-07	37N	6W	25
OH- 7	AMC 386442	Mohave	2007089494	6992	336	16-Oct-07	16-Oct-07	37N	6W	25
OH- 8	AMC 386443	Mohave	2007089495	6992	339	16-Oct-07	16-Oct-07	37N	6W	25

Total OH Claims = 8

Claim Name	Serial No	County	Instrument	Book	Page	Date Rec	File Date	Township	Range	Sec.
R-2- 1	AMC 386444	Mohave	2007089528	6992	438	16-Oct-07	16-Oct-07	38N	3W	7
R-2- 2	AMC 386445	Mohave	2007089529	6992	441	16-Oct-07	16-Oct-07	38N	3W	7

Total R Claims = 2

Claim Name	Serial No	County	Instrument	Book	Page	Date Rec	File Date	Township	Range	Sec.
RC0- 1	AMC 386446	Mohave	2007089567	6992	555	16-Oct-07	16-Oct-07	37N	5W	22
RC0- 2	AMC 386447	Mohave	2007089696	6992	934	16-Oct-07	16-Oct-07	37N	5W	27
	amended		2009035800	7507	671	15-Jun-09	4-Aug-09			
RC0- 3	AMC 386448	Mohave	2007089536	6992	462	16-Oct-07	16-Oct-07	37N	5W	27

Total RCO Claims = 3

Claim Name	Serial No	County	Instrument	Book	Page	Date Rec	File Date	Township	Range	Sec.
------------	-----------	--------	------------	------	------	----------	-----------	----------	-------	------

EXHIBIT "A"
Uranium One Americas, Inc.

RECEIVED
BLM AZ STATE OFFICE

Uranium One Americas, Inc.
Claim Maintenance Fee 2014
ARIZONA - North Rim Project - Mohave County

2013 AUG 29 A 9:54

Claim Name	Serial No	County	Instrument	Book	Page	Date Rec	File Date	Township	Range	Sec.
KAI # 2	AMC 370611	Mohave	2006019384	6124	549	24-Feb-06	6-Mar-06	38N	4W	17
Amended			2006057621	6297	589	5-Jun-06	8-Sep-06			
Amended			2007023380	6706	538	13-Mar-07	27-Mar-07			
KAI # 3	AMC 370612	Mohave	2006019385	6124	551	24-Feb-06	6-Mar-06	38N	4W	17
Amended			2007023381	6706	540	13-Mar-07	27-Mar-07			
KAI # 4	AMC 370613	Mohave	2006019386	6124	553	24-Feb-06	6-Mar-06	38N	4W	17
Amended			2006057622	6297	591	5-Jun-06	8-Sep-06			
Amended			2007023382	6706	542	13-Mar-07	27-Mar-07			
KAI # 5	AMC 370614	Mohave	2006019387	6124	555	24-Feb-06	6-Mar-06	38N	4W	17
Amended			2007023383	6706	544	13-Mar-07	27-Mar-07			
KAI # 6	AMC 370615	Mohave	2006019388	6124	557	24-Feb-06	6-Mar-06	38N	4W	17,18 19,20
Amended			2006057623	6297	593	5-Jun-06	8-Sep-06			
Amended			2007023384	6706	546	13-Mar-07	27-Mar-07			
KAI # 7	AMC 370616	Mohave	2006019389	6124	559	24-Feb-06	6-Mar-06	38N	4W	17
Amended			2006057624	6297	595	5-Jun-06	8-Sep-06			
Amended			2007023385	6706	548	13-Mar-07	27-Mar-07			
KAI # 8	AMC 370617	Mohave	2006019390	6124	561	24-Feb-06	6-Mar-06	38N	4W	17
Amended			2007023386	6706	550	13-Mar-07	27-Mar-07			
KAI # 9	AMC 370618	Mohave	2006019391	6124	563	24-Feb-06	6-Mar-06	38N	4W	19,20
Amended			2006057625	6297	597	5-Jun-06	8-Sep-06			
Amended			2007023387	6706	552	13-Mar-07	27-Mar-07			
KAI # 10	AMC 370619	Mohave	2006019392	6124	565	24-Feb-06	6-Mar-06	38N	4W	20
Amended			2006057626	6297	599	5-Jun-06	8-Sep-06			
Amended			2007023388	6706	554	13-Mar-07	27-Mar-07			

Total KAI Claims = 10

Claim Name	Serial No	County	Instrument	Book	Page	Date Rec	File Date	Township	Range	Sec.
LOLA 1	AMC 379096	Mohave	2007008540	6645	315	30-Jan-07	14-Feb-07	36N	5W	12
LOLA 2	AMC 379097	Mohave	2007008541	6645	317	30-Jan-07	14-Feb-07	36N	5W	24
LOLA 3	AMC 379098	Mohave	2007008542	6645	319	30-Jan-07	14-Feb-07	36N	5W	24
LOLA 4	AMC 379099	Mohave	2007008543	6645	321	30-Jan-07	14-Feb-07	36N	5W	24

Total Lola claims = 4

Claim Name	Serial No	County	Instrument	Book	Page	Date Rec	File Date	Township	Range	Sec.
M-14- 1	AMC 388245	Mohave	2007101569	7041	457	5-Dec-07	11-Dec-07	37N	4W	5
M-14- 2	AMC 388246	Mohave	2007101570	7041	460	5-Dec-07	11-Dec-07	37N	4W	5
M-14- 3	AMC 388247	Mohave	2007101571	7041	463	5-Dec-07	11-Dec-07	37N	4W	5
M-14- 4	AMC 388248	Mohave	2007101572	7041	466	5-Dec-07	11-Dec-07	37N	4W	5
M-15- 1	AMC 388240	Mohave	2007101564	7041	442	5-Dec-07	11-Dec-07	37N	4W	4
M-19- 1	AMC 388249	Mohave	2007101573	7041	469	5-Dec-07	11-Dec-07	37N	4W	8
	amended		2009057241			17-Sep-09	29-Sep-09			
M-19- 2	AMC 388250	Mohave	2007101574	7041	472	5-Dec-07	11-Dec-07	37N	4W	8
	amended		2009057242			17-Sep-09	29-Sep-09			
M-19- 3	AMC 388251	Mohave	2007101575	7041	475	5-Dec-07	11-Dec-07	37N	4W	8
	amended		2009057243			17-Sep-09	29-Sep-09			
M-20- 1	AMC 388242	Mohave	2007101566	7041	448	5-Dec-07	11-Dec-07	37N	4W	9
M-20- 2	AMC 388243	Mohave	2007101567	7041	451	5-Dec-07	11-Dec-07	37N	4W	9
M-20- 3	AMC 388244	Mohave	2007101568	7041	454	5-Dec-07	11-Dec-07	37N	4W	9
M-37- 3	AMC 388257	Mohave	2007101581	7041	493	5-Dec-07	11-Dec-07	36N	5W	20,21
	amended		2009057246			17-Sep-09	29-Sep-09			
M-38- 3	AMC 388253	Mohave	2007101577	7041	481	5-Dec-07	11-Dec-07	37N	6W	13,24
	amended		2009057247			17-Sep-09	29-Sep-09			
M-42- 3	AMC 388254	Mohave	2007101578	7041	484	5-Dec-07	11-Dec-07	37N	5W	18

Total M claims = 14

Claim Name	Serial No	County	Instrument	Book	Page	Date Rec	File Date	Township	Range	Sec.
M-13- 1	AMC 386336	Mohave	2007089562	6992	540	16-Oct-07	16-Oct-07	37N	5W	3
M-13- 3	AMC 389861	Mohave	2008011410	7110	492	20-Feb-08	20-Feb-08	37N	5W	3
M-13- 4	AMC 389862	Mohave	2008011411	7110	495	20-Feb-08	20-Feb-08	37N	5W	3
M-24- 1	AMC 386357	Mohave	2007089471	6992	267	16-Oct-07	16-Oct-07	37N	4W	26
M-24- 2	AMC 386358	Mohave	2007089472	6992	270	16-Oct-07	16-Oct-07	37N	4W	26
M-28- 3	AMC 386361	Mohave	2007089500	6992	354	16-Oct-07	16-Oct-07	36N	5W	19
M-28- 6	AMC 386364	Mohave	2007089467	6992	255	16-Oct-07	16-Oct-07	36N	5W	19,30
M-28-A- 2	AMC 391848	Mohave	2008028539	7179	629	23-Apr-08	24-Apr-08	36N	5W	19
M-36- 1	AMC 386379	Mohave	2007089460	6992	234	16-Oct-07	16-Oct-07	36N	5W	19
M-36- 2	AMC 386380	Mohave	2007089461	6992	237	16-Oct-07	16-Oct-07	36N	5W	20
M-36- 3	AMC 386381	Mohave	2007089619	6992	711	16-Oct-07	16-Oct-07	36N	5W	19,20
M-36- 4	AMC 390966	Mohave	2008024366	7162	829	7-Apr-08	8-Apr-08	36N	5W	19,20
M-37- 1	AMC 386382	Mohave	2007089569	6992	561	16-Oct-07	16-Oct-07	36N	5W	17
	amended		2009057244			17-Sep-09	29-Sep-09			
M-37- 2	AMC 386383	Mohave	2007089570	6992	564	16-Oct-07	16-Oct-07	36N	5W	16/17
	amended		2009057245			17-Sep-09	29-Sep-09			
M-38- 1	AMC 386384	Mohave	2007089553	6992	513	16-Oct-07	16-Oct-07	37N	6W	13,24
M-38- 2	AMC 386385	Mohave	2007089554	6992	516	16-Oct-07	16-Oct-07	37N	6W	13,24
M-39- 1	AMC 386386	Mohave	2007089473	6992	273	16-Oct-07	16-Oct-07	37N	5W	19
M-39- 2	AMC 386387	Mohave	2007089474	6992	276	16-Oct-07	16-Oct-07	37N	5W	19
M-39- 3	AMC 386388	Mohave	2007089475	6992	279	16-Oct-07	16-Oct-07	37N	5W	19
M-39- 4	AMC 386389	Mohave	2007089476	6992	282	16-Oct-07	16-Oct-07	37N	5W	19

EXHIBIT "A"
Uranium One Americas, Inc.

Uranium One Americas, Inc.
Claim Maintenance Fee 2014
ARIZONA - North Rim Project - Mohave County

RECEIVED
BLMAZ STATE OFFICE

2013 AUG 29 A 9:54

PHOENIX, ARIZONA

Claim Name	Serial No	County	Instrument	Book	Page	Date Rec	File Date	Township	Range	Sec.
23 - 1	AMC 386219	Mohave	2007089620	6992	714	16-Oct-07	16-Oct-07	36N	6W	22,23
23 - 2	AMC 386221	Mohave	2007089621	6992	717	16-Oct-07	16-Oct-07	36N	6W	23
23 - 3	AMC 386223	Mohave	2007089622	6992	720	16-Oct-07	16-Oct-07	36N	6W	22,23
23 - 4	AMC 386226	Mohave	2007089623	6992	723	16-Oct-07	16-Oct-07	36N	6W	23
23 - 5	AMC 386228	Mohave	2007089624	6992	726	16-Oct-07	16-Oct-07	36N	6W	22,23
23 - 6	AMC 386230	Mohave	2007089625	6992	729	16-Oct-07	16-Oct-07	36N	6W	23
23 - 7	AMC 386231	Mohave	2007089626	6992	732	16-Oct-07	16-Oct-07	36N	6W	22,23
23 - 8	AMC 386232	Mohave	2007089627	6992	735	16-Oct-07	16-Oct-07	36N	6W	23
23 - 9	AMC 386233	Mohave	2007089628	6992	738	16-Oct-07	16-Oct-07	36N	6W	22,23
23 - 10	AMC 386234	Mohave	2007089629	6992	741	16-Oct-07	16-Oct-07	36N	6W	23

Total 23 Claims = 10

Claim Name	Serial No	County	Instrument	Book	Page	Date Rec	File Date	Township	Range	Sec.
AMB- 3	AMC 386247	Mohave	2007089600	6992	654	16-Oct-07	16-Oct-07	37N	3W	7
AMB- 4	AMC 386248	Mohave	2007089601	6992	657	16-Oct-07	16-Oct-07	37N	3W	7,18
AMB- 5	AMC 386249	Mohave	2007089602	6992	660	16-Oct-07	16-Oct-07	37N	3W	7
AMB- 6	AMC 386250	Mohave	2007089603	6992	663	16-Oct-07	16-Oct-07	37N	3W	7,18
AMB- 7	AMC 386251	Mohave	2007089604	6992	666	16-Oct-07	16-Oct-07	37N	3W	7
AMB- 8	AMC 386252	Mohave	2007089605	6992	669	16-Oct-07	16-Oct-07	37N	3W	7,18
AMB- 9	AMC 386253	Mohave	2007089606	6992	672	16-Oct-07	16-Oct-07	37N	3W	7
AMB- 10	AMC 386254	Mohave	2007089607	6992	675	16-Oct-07	16-Oct-07	37N	3W	7,18
AMB- 11	AMC 386255	Mohave	2007089608	6992	678	16-Oct-07	16-Oct-07	37N	3W	7,18
AMB- 12	AMC 386256	Mohave	2007089609	6992	681	16-Oct-07	16-Oct-07	37N	3W	7,8
AMB- 13	AMC 386257	Mohave	2007089610	6992	684	16-Oct-07	16-Oct-07	37N	3W	18
AMB- 14	AMC 386258	Mohave	2007089611	6992	687	16-Oct-07	16-Oct-07	37N	3W	17,18

Total AMB Claims = 12

Claim Name	Serial No	County	Instrument	Book	Page	Date Rec	File Date	Township	Range	Sec.
BK # 1	AMC 388232	Mohave	2007101556	7041	418	5-Dec-07	11-Dec-07	37N	4W	2
BK # 2	AMC 388233	Mohave	2007101557	7041	421	5-Dec-07	11-Dec-07	37N	4W	2

Total BK Claims = 2

Claim Name	Serial No	County	Instrument	Book	Page	Date Rec	File Date	Township	Range	Sec.
BX 25	AMC 374146	Mohave	2006090967	6449	859	13-Sep-06	2-Oct-06	38N	4W	10,11
Amended			2007023431	6706	640	13-Mar-07	27-Mar-07			
BX 26	AMC 374147	Mohave	2006090968	6449	860	13-Sep-06	2-Oct-06	38N	4W	11
Amended			2007023432	6706	642	13-Mar-07	27-Mar-07			
BX 27	AMC 374148	Mohave	2006090969	6449	861	13-Sep-06	2-Oct-06	38N	4W	11
Amended			2007023433	6706	644	13-Mar-07	27-Mar-07			
BX 28	AMC 374149	Mohave	2006090970	6449	862	13-Sep-06	2-Oct-06	38N	4W	11
Amended			2007023434	6706	646	13-Mar-07	27-Mar-07			
BX 29	AMC 374150	Mohave	2006090971	6449	863	13-Sep-06	2-Oct-06	38N	4W	12
Amended			2007023435	6706	648	13-Mar-07	27-Mar-07			
BX 30	AMC 374151	Mohave	2006090972	6449	864	13-Sep-06	2-Oct-06	38N	4W	12
Amended			2007023436	6706	650	13-Mar-07	27-Mar-07			
BX 31	AMC 374152	Mohave	2006090973	6449	865	13-Sep-06	2-Oct-06	38N	4W	10,11
Amended			2007023437	6706	652	13-Mar-07	27-Mar-07			
BX 32	AMC 374153	Mohave	2006090974	6449	866	13-Sep-06	2-Oct-06	38N	3&4W	7,12
Amended			2007023438	6706	654	13-Mar-07	27-Mar-07			

Total BX Claims = 8

Claim Name	Serial No	County	Instrument	Book	Page	Date Rec	File Date	Township	Range	Sec.
GBH- 1	AMC 386311	Mohave	2007089537	6992	465	16-Oct-07	16-Oct-07	37N	5W	20
GBH- 2	AMC 386312	Mohave	2007089538	6992	468	16-Oct-07	16-Oct-07	37N	5W	20
GBH- 3	AMC 386313	Mohave	2007089539	6992	471	16-Oct-07	16-Oct-07	37N	5W	20
GBH- 4	AMC 386314	Mohave	2007089503	6992	363	16-Oct-07	16-Oct-07	37N	5W	20

Total GBH Claims = 4

Claim Name	Serial No	County	Instrument	Book	Page	Date Rec	File Date	Township	Range	Sec.
GRAMA 1- 1	AMC 386315	Mohave	2007089584	6992	606	16-Oct-07	16-Oct-07	37N	4W	9
GRAMA 1- 2	AMC 386316	Mohave	2007089585	6992	609	16-Oct-07	16-Oct-07	37N	4W	9

Total GRAMA Claims = 2

Claim Name	Serial No	County	Instrument	Book	Page	Date Rec	File Date	Township	Range	Sec.
H- 1	AMC 375918	Mohave	2006101413	6497	449	16-Oct-06	6-Dec-06	38N	3W	7
Amended			2007023376	6706	530	13-Mar-07	27-Mar-07			
H- 2	AMC 375919	Mohave	2006101414	6497	451	16-Oct-06	6-Dec-06	38N	3W	7
Amended			2007023377	6706	532	13-Mar-07	27-Mar-07			
H- 3	AMC 375920	Mohave	2006101415	6497	453	16-Oct-06	6-Dec-06	38N	3W	7
Amended			2007023378	6706	534	13-Mar-07	27-Mar-07			

Total H Claims = 3

Claim Name	Serial No	County	Instrument	Book	Page	Date Rec	File Date	Township	Range	Sec.
KAI # 1	AMC 370610	Mohave	2006019383	6124	547	24-Feb-06	6-Mar-06	38N	4W	17
Amended			2006057620	6297	587	5-Jun-06	8-Sep-06			
Amended			2007023379	6706	536	13-Mar-07	27-Mar-07			

EXHIBIT "A"
 Uranium One Americas, Inc.

RECEIVED
 BLM AZ STATE OFFICE

Uranium One Americas, Inc.
 Claim Maintenance Fee 2014
 ARIZONA - North Rim Project - Coconino County

2013 AUG 29 A 9:54

<u>Claim Name</u>	<u>Serial No</u>	<u>County</u>	<u>Instrument</u>	<u>Book</u>	<u>Page</u>	<u>Date Rec</u>	<u>File Date</u>	<u>Township</u>	<u>Range</u>	<u>Sec.</u>
14 - 1	AMC 386199	Coconino	3461809	n/a	n/a	15-Oct-07	16-Oct-07	38N	3W	14,23
14 - 2	AMC 386200	Coconino	3461810	n/a	n/a	15-Oct-07	16-Oct-07	38N	3W	14,23
14 - 3	AMC 386201	Coconino	3461811	n/a	n/a	15-Oct-07	16-Oct-07	38N	3W	14,23
14 - 4	AMC 386202	Coconino	3461812	n/a	n/a	15-Oct-07	16-Oct-07	38N	3W	14,23

Total 14 Claims = 4

<u>Claim Name</u>	<u>Serial No</u>	<u>County</u>	<u>Instrument</u>	<u>Book</u>	<u>Page</u>	<u>Date Rec</u>	<u>File Date</u>	<u>Township</u>	<u>Range</u>	<u>Sec.</u>
23 - 1	AMC 386220	Coconino	3461816	n/a	n/a	15-Oct-07	16-Oct-07	38N	3W	23
23 - 2	AMC 386222	Coconino	3461817	n/a	n/a	15-Oct-07	16-Oct-07	38N	3W	23
23 - 3	AMC 386224	Coconino	3461818	n/a	n/a	15-Oct-07	16-Oct-07	38N	3W	23
23 - 4	AMC 386225	Coconino	3461819	n/a	n/a	15-Oct-07	16-Oct-07	38N	3W	23
23 - 5	AMC 386227	Coconino	3461820	n/a	n/a	15-Oct-07	16-Oct-07	38N	3W	22,23
23 - 6	AMC 386229	Coconino	3461821	n/a	n/a	15-Oct-07	16-Oct-07	38N	3W	22

Total 23 Claims = 6

<u>Claim Name</u>	<u>Serial No</u>	<u>County</u>	<u>Instrument</u>	<u>Book</u>	<u>Page</u>	<u>Date Rec</u>	<u>File Date</u>	<u>Township</u>	<u>Range</u>	<u>Sec.</u>
M-43- 3	AMC 386398	Coconino	3461798	n/a	n/a	15-Oct-07	16-Oct-07	39N	3W	35

Total M Claims = 1

<u>Claim Name</u>	<u>Serial No</u>	<u>County</u>	<u>Instrument</u>	<u>Book</u>	<u>Page</u>	<u>Date Rec</u>	<u>File Date</u>	<u>Township</u>	<u>Range</u>	<u>Sec.</u>
CWP 1	AMC 364785	Coconino	3312829					39N	3W	22,27
CWP 2	AMC 364786	Coconino	3312830					39N	3W	22,27
CWP 3	AMC 364787	Coconino	3312831					39N	3W	37
CWP 4	AMC 364788	Coconino	3312832					39N	3W	27
CWP 5	AMC 364789	Coconino	3312833					39N	3W	27
CWP 6	AMC 364790	Coconino	3312834					39N	3W	27
CWP 7	AMC 364791	Coconino	3312835					39N	3W	27
CWP 8	AMC 364792	Coconino	3312836					39N	3W	27
CWP 9	AMC 364793	Coconino	3312837					39N	3W	22
CWP 10	AMC 364794	Coconino	3312838					39N	3W	22

Total CWP Claims = 10

<u>Claim Name</u>	<u>Serial No</u>	<u>County</u>	<u>Instrument</u>	<u>Book</u>	<u>Page</u>	<u>Date Rec</u>	<u>File Date</u>	<u>Township</u>	<u>Range</u>	<u>Sec.</u>
AZ 97	AMC 363117	Coconino	3293153					39N	2W	18
AZ 98	AMC 363118	Coconino	3293154					39N	2W	18
AZ 99	AMC 363119	Coconino	3293155					39N	2W	18
AZ 100	AMC 363120	Coconino	3293156					39N	2W	18
AZ 101	AMC 363121	Coconino	3293157					39N	2W	18
AZ 102	AMC 363122	Coconino	3293158					39N	2W	18
AZ 117	AMC 363140	Coconino	3293145					39N	2W	5
AZ 118	AMC 363141	Coconino	3293146					39N	2W	5
AZ 284	AMC 363142	Coconino	3293147					39N	2W	5
AZ 285	AMC 363143	Coconino	3293148					39N	2W	5
AZ 286	AMC 363144	Coconino	3293149					39N	2W	5
AZ 287	AMC 363145	Coconino	3293150					39N	2W	5
AZ 288	AMC 363146	Coconino	3293151					39N	2W	5
AZ 289	AMC 363147	Coconino	3293152					39N	2W	5
AZ 91	AMC 363351	Coconino	3293259					39N	2W	13
AZ 92	AMC 363352	Coconino	3293260					39N	2W	13
AZ 93	AMC 363353	Coconino	3293261					39N	2W	13
AZ 94	AMC 363354	Coconino	3293262					39N	2W	13
AZ 95	AMC 363355	Coconino	3293263					39N	2W	13
AZ 96	AMC 363356	Coconino	3293264					39N	2W	13
AZ 290	AMC 363443	Coconino	3293165					39N	1W	18
AZ 291	AMC 363444	Coconino	3293166					39N	1W	18
AZ 292	AMC 363445	Coconino	3293167					39N	1W	18
AZ 293	AMC 363446	Coconino	3293168					39N	1W	18
AZ 294	AMC 363447	Coconino	3293169					39N	1W	18
AZ 295	AMC 363448	Coconino	3293170					39N	1W	18

Total AZ Claims = 26

Grand Total Claims= 47

Exhibit "A"
Uranium One Americas, Inc.

Uranium One Americas, Inc.
 Claim Maintenance Fee 2014
 Findlay Tank Project

<u>Claim Name</u>	<u>Serial Number</u>	<u>County</u>	<u>Book</u>	<u>Page</u>	<u>Date Rec.</u>	<u>File Date</u>	<u>Township</u>	<u>Range</u>	<u>Sec.</u>
AZ 200	AMC 363114	Mohave	2004106416		5299	71	38N	4W	13
AZ 201	AMC 363115	Mohave	2004106417		5299	73	38N	4W	13
AZ 202	AMC 363116	Mohave	2004106417		5299	75	38N	4W	13

Total AZ Claims= 8

<u>Claim Name</u>	<u>Serial No</u>	<u>County</u>	<u>County Instrument</u>	<u>Book</u>	<u>Page</u>	<u>Township</u>	<u>Range</u>	<u>Sec.</u>
WE 15	AMC 361869	Mohave	2004058044	5080	960	38N	4W	13
WE 16	AMC 361870	Mohave	2004058045	5080	962	38N	4W	13
WE 17	AMC 361871	Mohave	2004058046	5080	964	38N	4W	13
WE 18	AMC 361872	Mohave	2004058047	5080	966	38N	4W	13

Total WE Claims= 4

Grand Total Claims= 111

RECEIVED
 BLM AZ STATE OFFICE
 2013 AUG 29 A 9:54
 PHOENIX, ARIZONA

Exhibit "A"

Uranium One Americas, Inc.

RECEIVED
BLM AZ STATE OFFICE

Uranium One Americas, Inc.
Claim Maintenance Fee 2014
Findlay Tank Project

2013 AUG 29 A 9:54

<u>Claim Name</u>	<u>Serial Number</u>	<u>County</u>	<u>Book</u>	<u>Page</u>	<u>Date Rec.</u>	<u>File Date</u>	<u>Township</u>	<u>Range</u>	<u>Sec.</u>
BX 103	AMC 374224	Mohave	6449	937	13-Sep-06	2-Oct-06	38N	4W	13
Amended			6706	796	13-Mar-07	27-Mar-07			
BX 104	AMC 374225	Mohave	6449	938	13-Sep-06	2-Oct-06	38N	4W	13
Amended			6706	798	13-Mar-07	27-Mar-07			
BX 106	AMC 374227	Mohave	6449	940	13-Sep-06	2-Oct-06	38N	4W	14
Amended			6706	802	13-Mar-07	27-Mar-07			
BX 107	AMC 374228	Mohave	6449	941	13-Sep-06	2-Oct-06	38N	4W	14
Amended			6706	804	13-Mar-07	27-Mar-07			
BX 108	AMC 374229	Mohave	6449	942	13-Sep-06	2-Oct-06	38N	4W	14
Amended			6706	806	13-Mar-07	27-Mar-07			
BX 109R	AMC 393472	Mohave	7237	760	19-Jun-08	25-Jun-08	38N	4W	13
BX 110R	AMC 393471	Mohave	7237	758	19-Jun-08	25-Jun-08	38N	4W	13
BX 111	AMC 374232	Mohave	6449	945	13-Sep-06	2-Oct-06	38N	4W	13
Amended			6706	812	13-Mar-07	27-Mar-07			
BX 112	AMC 374233	Mohave	6449	946	13-Sep-06	2-Oct-06	38N	4W	13
Amended			6706	814	13-Mar-07	27-Mar-07			
BX 114	AMC 374235	Mohave	6449	948	13-Sep-06	2-Oct-06	38N	4W	14
Amended			6706	818	13-Mar-07	27-Mar-07			
BX 115	AMC 374236	Mohave	6449	949	13-Sep-06	2-Oct-06	38N	4W	14
Amended			6706	820	13-Mar-07	27-Mar-07			
BX 116	AMC 374237	Mohave	6449	950	13-Sep-06	2-Oct-06	38N	4W	14
Amended			6706	822	13-Mar-07	27-Mar-07			
BX 117	AMC 374238	Mohave	6449	951	13-Sep-06	2-Oct-06	38N	4W	13
Amended			6706	824	13-Mar-07	27-Mar-07			
BX 118	AMC 374239	Mohave	6449	952	13-Sep-06	2-Oct-06	38N	4W	13
Amended			6706	826	13-Mar-07	27-Mar-07			
BX 119	AMC 374240	Mohave	6449	953	13-Sep-06	2-Oct-06	38N	4W	13
Amended			6706	828	13-Mar-07	27-Mar-07			
BX 120	AMC 374241	Mohave	6449	954	13-Sep-06	2-Oct-06	38N	4W	13
Amended			6706	830	13-Mar-07	27-Mar-07			
BX 123	AMC 374244	Mohave	6449	957	13-Sep-06	2-Oct-06	38N	4W	14
Amended			6706	836	13-Mar-07	27-Mar-07			
BX 124	AMC 374245	Mohave	6449	958	13-Sep-06	2-Oct-06	38N	4W	14
Amended			6706	838	13-Mar-07	27-Mar-07			
BX 125	AMC 374246	Mohave	6449	959	13-Sep-06	2-Oct-06	38N	4W	13
Amended			6706	840	13-Mar-07	27-Mar-07			
BX 126	AMC 374247	Mohave	6449	960	13-Sep-06	2-Oct-06	38N	4W	13
Amended			6706	842	13-Mar-07	27-Mar-07			
BX 127	AMC 374248	Mohave	6449	961	13-Sep-06	2-Oct-06	38N	4W	13
Amended			6706	844	13-Mar-07	27-Mar-07			
BX 128	AMC 374249	Mohave	6449	962	13-Sep-06	2-Oct-06	38N	4W	13
Amended			6706	846	13-Mar-07	27-Mar-07			

Total BX claims = 88

<u>Claim Name</u>	<u>Serial No</u>	<u>County</u>	<u>Book</u>	<u>Page</u>	<u>Date Rec</u>	<u>File Date</u>	<u>Township</u>	<u>Range</u>	<u>Sec.</u>
U1 FRAC - 1	AMC 393370	Mohave	7185	222	29-Apr-08	13-Jun-08	38N	4W	13
U1 - 2	AMC 393366	Mohave	7185	220	29-Apr-08	13-Jun-08	38N	4W	13
U1 - 3	AMC 393367	Mohave	7185	218	29-Apr-08	13-Jun-08	38N	4W	13
U1 - 4	AMC 393368	Mohave	7185	216	29-Apr-08	13-Jun-08	38N	4W	13
U1 - 5	AMC 393369	Mohave	7185	214	29-Apr-08	13-Jun-08	38N	4W	13
U1 FRAC - 6	AMC 393470	Mohave	7237	762	19-Jun-08	25-Jun-08	38N	4W	13
U1 FRAC - 7	AMC 393371	Mohave	7185	212	29-Apr-08	13-Jun-08	38N	4W	13/14
U1 FRAC - 8	AMC 393372	Mohave	7185	210	29-Apr-08	13-Jun-08	38N	4W	14
U1 FRAC - 9	AMC 393373	Mohave	7185	208	29-Apr-08	13-Jun-08	38N	4W	14
U1 FRAC - 10	AMC 393374	Mohave	7185	206	29-Apr-08	13-Jun-08	38N	4W	14
U1 FRAC - 11	AMC 393375	Mohave	7185	204	29-Apr-08	13-Jun-08	38N	4W	14

Total U1 claims = 11

<u>Claim Name</u>	<u>Serial No</u>	<u>County</u>	<u>County Instrument</u>	<u>Book</u>	<u>Page</u>	<u>Township</u>	<u>Range</u>	<u>Sec.</u>
AZ 77	AMC 363109	Mohave	2004106411	5299	61	38N	4W	14
AZ 79	AMC 363110	Mohave	2004106412	5299	63	38N	4W	14
AZ 81	AMC 363111	Mohave	2004106413	5299	65	38N	4W	14
AZ 83	AMC 363112	Mohave	2004106414	5299	67	38N	4W	14
AZ 90	AMC 363113	Mohave	2004106415	5299	69	38N	4W	14

Exhibit "A"
 Uranium One Americas, Inc. RECEIVED
 BLM AZ STATE OFFICE

Uranium One Americas, Inc.
 Claim Maintenance Fee 2014
 Findlay Tank Project

2013 AUG 29 A 9:54

<u>Claim Name</u>	<u>Serial Number</u>	<u>County</u>	<u>Book</u>	<u>Page</u>	<u>Date Rec.</u>	<u>File Date</u>	<u>Township</u>	<u>Range</u>	<u>Sec.</u>
BX 66	AMC 374187	Mohave	6449	900	13-Sep-06	2-Oct-06	38N	4W	14
Amended			6706	722	13-Mar-07	27-Mar-07			
BX 67	AMC 374188	Mohave	6449	901	13-Sep-06	2-Oct-06	38N	4W	14
Amended			6706	724	13-Mar-07	27-Mar-07			
BX 68	AMC 374189	Mohave	6449	902	13-Sep-06	2-Oct-06	38N	4W	14
Amended			6706	726	13-Mar-07	27-Mar-07			
BX 69	AMC 374190	Mohave	6449	903	13-Sep-06	2-Oct-06	38N	4W	13
Amended			6706	728	13-Mar-07	27-Mar-07			
BX 70	AMC 374191	Mohave	6449	904	13-Sep-06	2-Oct-06	38N	4W	13
Amended			6706	730	13-Mar-07	27-Mar-07			
BX 71	AMC 374192	Mohave	6449	905	13-Sep-06	2-Oct-06	38N	4W	13
Amended			6706	732	13-Mar-07	27-Mar-07			
BX 72	AMC 374193	Mohave	6449	906	13-Sep-06	2-Oct-06	38N	4W	13
Amended			6706	734	13-Mar-07	27-Mar-07			
BX 73	AMC 374194	Mohave	6449	907	13-Sep-06	2-Oct-06	38N	4W	14
Amended			6706	736	13-Mar-07	27-Mar-07			
BX 74	AMC 374195	Mohave	6449	908	13-Sep-06	2-Oct-06	38N	4W	14
Amended			6706	738	13-Mar-07	27-Mar-07			
BX 75	AMC 374196	Mohave	6449	909	13-Sep-06	2-Oct-06	38N	4W	14
Amended			6706	740	13-Mar-07	27-Mar-07			
BX 77	AMC 374198	Mohave	6449	911	13-Sep-06	2-Oct-06	38N	4W	13
Amended			6706	744	13-Mar-07	27-Mar-07			
BX 78	AMC 374199	Mohave	6449	912	13-Sep-06	2-Oct-06	38N	4W	13
Amended			6706	746	13-Mar-07	27-Mar-07			
BX 79	AMC 374200	Mohave	6449	913	13-Sep-06	2-Oct-06	38N	4W	13
Amended			6706	748	13-Mar-07	27-Mar-07			
BX 80	AMC 374201	Mohave	6449	914	13-Sep-06	2-Oct-06	38N	4W	14
Amended			6706	750	13-Mar-07	27-Mar-07			
BX 81	AMC 374202	Mohave	6449	915	13-Sep-06	2-Oct-06	38N	4W	14
Amended			6706	752	13-Mar-07	27-Mar-07			
BX 82	AMC 374203	Mohave	6449	916	13-Sep-06	2-Oct-06	38N	4W	14
Amended			6706	754	13-Mar-07	27-Mar-07			
BX 83	AMC 374204	Mohave	6449	917	13-Sep-06	2-Oct-06	38N	4W	13
Amended			6706	756	13-Mar-07	27-Mar-07			
BX 84	AMC 374205	Mohave	6449	918	13-Sep-06	2-Oct-06	38N	4W	13
Amended			6706	758	13-Mar-07	27-Mar-07			
BX 85	AMC 374206	Mohave	6449	919	13-Sep-06	2-Oct-06	38N	4W	14
Amended			6706	760	13-Mar-07	27-Mar-07			
BX 86	AMC 374207	Mohave	6449	920	13-Sep-06	2-Oct-06	38N	4W	14
Amended			6706	762	13-Mar-07	27-Mar-07			
BX 87	AMC 374208	Mohave	6449	921	13-Sep-06	2-Oct-06	38N	4W	14
Amended			6706	764	13-Mar-07	27-Mar-07			
BX 88	AMC 374209	Mohave	6449	922	13-Sep-06	2-Oct-06	38N	4W	13
Amended			6706	766	13-Mar-07	27-Mar-07			
BX 89	AMC 374210	Mohave	6449	923	13-Sep-06	2-Oct-06	38N	4W	13
Amended			6706	768	13-Mar-07	27-Mar-07			
BX 91	AMC 374212	Mohave	6449	925	13-Sep-06	2-Oct-06	38N	4W	14
Amended			6706	772	13-Mar-07	27-Mar-07			
BX 92	AMC 374213	Mohave	6449	926	13-Sep-06	2-Oct-06	38N	4W	14
Amended			6706	774	13-Mar-07	27-Mar-07			
BX 93	AMC 374214	Mohave	6449	927	13-Sep-06	2-Oct-06	38N	4W	13
Amended			6706	776	13-Mar-07	27-Mar-07			
BX 94	AMC 374215	Mohave	6449	928	13-Sep-06	2-Oct-06	38N	4W	13
Amended			6706	778	13-Mar-07	27-Mar-07			
BX 96	AMC 374217	Mohave	6449	930	13-Sep-06	2-Oct-06	38N	4W	14
Amended			6706	782	13-Mar-07	27-Mar-07			
BX 97	AMC 374218	Mohave	6449	931	13-Sep-06	2-Oct-06	38N	4W	14
Amended			6706	784	13-Mar-07	27-Mar-07			
BX 98	AMC 374219	Mohave	6449	932	13-Sep-06	2-Oct-06	38N	4W	13
Amended			6706	786	13-Mar-07	27-Mar-07			
BX 99	AMC 374220	Mohave	6449	933	13-Sep-06	2-Oct-06	38N	4W	13
Amended			6706	788	13-Mar-07	27-Mar-07			
BX 101	AMC 374222	Mohave	6449	935	13-Sep-06	2-Oct-06	38N	4W	14
Amended			6706	792	13-Mar-07	27-Mar-07			
BX 102	AMC 374223	Mohave	6449	936	13-Sep-06	2-Oct-06	38N	4W	14
Amended			6706	794	13-Mar-07	27-Mar-07			

Exhibit "A"
 Uranium One Americas, Inc.

RECEIVED
 BLM AZ STATE OFFICE

Uranium One Americas, Inc.
 Claim Maintenance Fee 2014
 Findlay Tank Project

2013 AUG 29 A 9:54

<u>Claim Name</u>	<u>Serial Number</u>	<u>County</u>	<u>Book</u>	<u>Page</u>	<u>Date Rec.</u>	<u>File Date</u>	<u>Township</u>	<u>Range</u>	<u>Sec.</u>
BX 33	AMC 374154	Mohave	6449	867	13-Sep-06	2-Oct-06	38N	4W	11
Amended			6706	656	13-Mar-07	27-Mar-07			
BX 34	AMC 374155	Mohave	6449	868	13-Sep-06	2-Oct-06	38N	4W	11
Amended			6706	658	13-Mar-07	27-Mar-07			
BX 35	AMC 374156	Mohave	6449	869	13-Sep-06	2-Oct-06	38N	4W	11
Amended			6706	660	13-Mar-07	27-Mar-07			
BX 36	AMC 374157	Mohave	6449	870	13-Sep-06	2-Oct-06	38N	4W	11
Amended			6706	662	13-Mar-07	27-Mar-07			
BX 37	AMC 374158	Mohave	6449	871	13-Sep-06	2-Oct-06	38N	4W	12
Amended			6706	664	13-Mar-07	27-Mar-07			
BX 38	AMC 374159	Mohave	6449	872	13-Sep-06	2-Oct-06	38N	4W	12
Amended			6706	666	13-Mar-07	27-Mar-07			
BX 39	AMC 374160	Mohave	6449	873	13-Sep-06	2-Oct-06	38N	4W	12
Amended			6706	668	13-Mar-07	27-Mar-07			
BX 40	AMC 374161	Mohave	6449	874	13-Sep-06	2-Oct-06	38N	4W	12
Amended			6706	670	13-Mar-07	27-Mar-07			
BX 41	AMC 374162	Mohave	6449	875	13-Sep-06	2-Oct-06	38N	4W	11
Amended			6706	672	13-Mar-07	27-Mar-07			
BX 42	AMC 374163	Mohave	6449	876	13-Sep-06	2-Oct-06	38N	4W	11
Amended			6706	674	13-Mar-07	27-Mar-07			
BX 43	AMC 374164	Mohave	6449	877	13-Sep-06	2-Oct-06	38N	4W	11
Amended			6706	676	13-Mar-07	27-Mar-07			
BX 44	AMC 374165	Mohave	6449	878	13-Sep-06	2-Oct-06	38N	4W	11
Amended			6706	678	13-Mar-07	27-Mar-07			
BX 45	AMC 374166	Mohave	6449	879	13-Sep-06	2-Oct-06	38N	4W	12
Amended			6706	680	13-Mar-07	27-Mar-07			
BX 46	AMC 374167	Mohave	6449	880	13-Sep-06	2-Oct-06	38N	4W	12
Amended			6706	682	13-Mar-07	27-Mar-07			
BX 47	AMC 374168	Mohave	6449	881	13-Sep-06	2-Oct-06	38N	4W	12
Amended			6706	684	13-Mar-07	27-Mar-07			
BX 48	AMC 374169	Mohave	6449	882	13-Sep-06	2-Oct-06	38N	4W	12
Amended			6706	686	13-Mar-07	27-Mar-07			
BX 49	AMC 374170	Mohave	6449	883	13-Sep-06	2-Oct-06	38N	4W	11
Amended			6706	688	13-Mar-07	27-Mar-07			
BX 50	AMC 374171	Mohave	6449	884	13-Sep-06	2-Oct-06	38N	4W	11
Amended			6706	690	13-Mar-07	27-Mar-07			
BX 51	AMC 374172	Mohave	6449	885	13-Sep-06	2-Oct-06	38N	4W	11
Amended			6706	692	13-Mar-07	27-Mar-07			
BX 52	AMC 374173	Mohave	6449	886	13-Sep-06	2-Oct-06	38N	4W	11
Amended			6706	694	13-Mar-07	27-Mar-07			
BX 53	AMC 374174	Mohave	6449	887	13-Sep-06	2-Oct-06	38N	4W	12
Amended			6706	696	13-Mar-07	27-Mar-07			
BX 54	AMC 374175	Mohave	6449	888	13-Sep-06	2-Oct-06	38N	4W	12
Amended			6706	698	13-Mar-07	27-Mar-07			
BX 55	AMC 374176	Mohave	6449	889	13-Sep-06	2-Oct-06	38N	4W	12
Amended			6706	700	13-Mar-07	27-Mar-07			
BX 56	AMC 374177	Mohave	6449	890	13-Sep-06	2-Oct-06	38N	4W	12
Amended			6706	702	13-Mar-07	27-Mar-07			
BX 57	AMC 374178	Mohave	6449	891	13-Sep-06	2-Oct-06	38N	4W	11
Amended			6706	704	13-Mar-07	27-Mar-07			
BX 58	AMC 374179	Mohave	6449	892	13-Sep-06	2-Oct-06	38N	4W	11
Amended			6706	706	13-Mar-07	27-Mar-07			
BX 59	AMC 374180	Mohave	6449	893	13-Sep-06	2-Oct-06	38N	4W	11
Amended			6706	708	13-Mar-07	27-Mar-07			
BX 60	AMC 374181	Mohave	6449	894	13-Sep-06	2-Oct-06	38N	4W	11
Amended			6706	710	13-Mar-07	27-Mar-07			
BX 61	AMC 374182	Mohave	6449	895	13-Sep-06	2-Oct-06	38N	4W	12
Amended			6706	712	13-Mar-07	27-Mar-07			
BX 62	AMC 374183	Mohave	6449	896	13-Sep-06	2-Oct-06	38N	4W	12
Amended			6706	714	13-Mar-07	27-Mar-07			
BX 63	AMC 374184	Mohave	6449	897	13-Sep-06	2-Oct-06	38N	4W	12
Amended			6706	716	13-Mar-07	27-Mar-07			
BX 64	AMC 374185	Mohave	6449	898	13-Sep-06	2-Oct-06	38N	4W	12
Amended			6706	718	13-Mar-07	27-Mar-07			
BX 65	AMC 374186	Mohave	6449	899	13-Sep-06	2-Oct-06	38N	4W	14
Amended			6706	720	13-Mar-07	27-Mar-07			

EXHIBIT "A"
Uranium One Americas, Inc.

Uranium One Americas
Claim Maintenance Fee 2014
ARIZONA - South Rim Project

<u>Claim Name</u>	<u>Serial No</u>	<u>County</u>	<u>Instrument</u>	<u>Date Rec</u>	<u>File Date</u>	<u>Township</u>	<u>Range</u>	<u>Sec.</u>
SM19- 1	AMC 388298	Coconino	3468453	7-Dec-07	11-Dec-07	29N	2E	23
SM19- 3	AMC 388300	Coconino	3468455	7-Dec-07	11-Dec-07	29N	2E	23,26
SM19- 5	AMC 388302	Coconino	3468457	7-Dec-07	11-Dec-07	29N	2E	26

Total SM claims = 3

GRAND TOTAL CLAIMS= 3

RECEIVED
BLM AZ STATE OFFICE
2013 AUG 29 A 9:54
PHOENIX, ARIZONA

EXHIBIT "A"
Uranium One Americas, Inc.

NuStar Exploration - Owner
Claim Maintenance Fee 2014
ARIZONA - South Rim Project

<u>Claim Name</u>	<u>Serial No</u>	<u>County</u>	<u>Instrument</u>	<u>Date Rec</u>	<u>File Date</u>	<u>Township</u>	<u>Range</u>	<u>Sec.</u>
JAVA 1	AMC 366715	Coconino	3326894	6/15/05	7/25/05	29N	2E	22
JAVA 2	AMC 366716	Coconino	3326895	6/15/05	7/25/05	29N	2E	21,22
JAVA 3	AMC 366717	Coconino	3326896	6/15/05	7/25/05	29N	2E	22
JAVA 4	AMC 366718	Coconino	3326897	6/15/05	7/25/05	29N	2E	21,22
JAVA 5	AMC 366719	Coconino	3326898	6/15/05	7/25/05	29N	2E	22
JAVA 6	AMC 366720	Coconino	3326899	6/15/05	7/25/05	29N	2E	21,22
JAVA 7	AMC 366721	Coconino	3326900	6/15/05	7/25/05	29N	2E	22
JAVA 8	AMC 366722	Coconino	3326901	6/15/05	7/25/05	29N	2E	21,22
JAVA 9	AMC 366723	Coconino	3326902	6/15/05	7/25/05	29N	2E	22
JAVA 10	AMC 366724	Coconino	3326903	6/15/05	7/25/05	29N	2E	21,22
JAVA 11	AMC 366725	Coconino	3326904	6/15/05	7/25/05	29N	2E	22
JAVA 12	AMC 366726	Coconino	3326905	6/15/05	7/25/05	29N	2E	21,22
JAVA 13	AMC 366727	Coconino	3326906	6/15/05	7/25/05	29N	2E	15,22
JAVA 14	AMC 366728	Coconino	3326907	6/15/05	7/25/05	29N	2E	15,16,21,22
JAVA 15	AMC 366729	Coconino	3326908	6/15/05	7/25/05	29N	2E	15
JAVA 16	AMC 366730	Coconino	3326909	6/15/05	7/25/05	29N	2E	15,16

Total JAVA claims = 16

GRAND TOTAL CLAIMS= 16

RECEIVED
BLM AZ STATE OFFICE
2013 AUG 29 A 9:54
PHOENIX, ARIZONA



Uranium One Americas, Inc.
907 N. Poplar St., Suite 260
Casper, WY 82601

FIR — ERSTATE BANK

99-68/0929

DATE 0 8 2 3 2 0 1 3

M M D D Y Y Y Y

PAY SEVENTY TWO THOUSAND TWO HUNDRED FORTY AND 00/100***** \$ ****72,240.00

TO THE ORDER OF

Bureau of Land Management -AZ
One North Central Avenue, Suite 800
Phoenix AZ 85004-4427

April Harden
Julie Lease-Fitzbaugh

THIS DOCUMENT CONTAINS HEAT SENSITIVE INK. TOUCH OR PRESS HERE. RED IMAGE DISAPPEARS WITH HEAT.
⑈022548⑈ ⑆092901683⑆ 9000010968⑈

URANIUM ONE AMERICAS, INC.

2254

Bureau of Land Management -AZ

8/23/2013

Date	Reference	Original Amt.	Balance Due	Discount	Paym
8/6/2013	20104 080613	72,240.00	72,240.00		72,240.



Check Amount 72,240.

URANIUM ONE AMERICAS, INC.

2254

Bureau of Land Management -AZ

8/23/2013

Date	Reference	Original Amt.	Balance Due	Discount	Paym
8/6/2013	20104 080613	72,240.00	72,240.00		72,240.

Check Amount 72,240.

RECEIVED
BLM AZ STATE OFFICE
2013 AUG 29 A 9:54
PHOENIX, ARIZONA

Uranium One Americas, Inc.

August 28, 2013

Bureau of Land Management
One North Central Avenue, Suite 800
Phoenix, AZ 85004-4427

RE: 2014 Claim Maintenance Fees

Dear Ladies:

Please find enclosed Uranium One's check #22548 in the amount of \$72,240.00 for the 2014 Claim Maintenance fees due covering 516 claims listed on the attached pages.

Please time & date stamp the duplicate set enclosed and return to me with the enclosed FedEx label.

If you have any questions or comments please call me at (307) 233-6325.

Sincerely,



Penny Aurelius
Land Assistant
Uranium One Americas, Inc.

Duplicate
Set

RECEIVED
BLM AZ STATE OFFICE
2013 AUG 29 A 9:54
PHOENIX, ARIZONA

EXHIBIT "A"
Uranium One Americas, Inc.

RECEIVED
BLMAZ STATE OFFICE

Owner - NuStar Exploration
Claim Maintenance Fee 2014
North Rim Project - Mohave County

2013 AUG 29 A 9:53

Claim Name	Serial No	County	Instrument	Book	Page	Date Rec	File Date	Township	Range	Sec.
STAR 1	AMC 364102	Mohave	2004122086	5370	282	30-Dec-04	7-Jan-05	36N	5W	21
Amended			2007026344	6718	19	20-Mar-07	4-Apr-07			
STAR 2	AMC 364103	Mohave	2004122087	5370	284	30-Dec-04	7-Jan-05	36N	5W	21
Amended			2007026345	6718	21	20-Mar-07	4-Apr-07			
STAR 3	AMC 364104	Mohave	2004122088	5370	286	30-Dec-04	7-Jan-05	36N	5W	28
Amended			2007026346	6718	23	20-Mar-07	4-Apr-07			
STAR 4	AMC 364105	Mohave	2004122089	5370	288	30-Dec-04	7-Jan-05	36N	5W	27
Amended			2007026347	6718	25	20-Mar-07	4-Apr-07			
STAR 5	AMC 364106	Mohave	2004122090	5370	290	30-Dec-04	7-Jan-05	36N	5W	27
Amended			2007026348	6718	27	20-Mar-07	4-Apr-07			
STAR 6	AMC 364107	Mohave	2004122091	5370	292	30-Dec-04	7-Jan-05	36N	5W	23
Amended			2007026349	6718	29	20-Mar-07	4-Apr-07			
STAR 7	AMC 364108	Mohave	2004122092	5370	294	30-Dec-04	7-Jan-05	36N	5W	23
Amended			2007026350	6718	31	20-Mar-07	4-Apr-07			
STAR 8	AMC 364109	Mohave	2004122093	5370	296	30-Dec-04	7-Jan-05	36N	5W	14
Amended			2007026351	6718	33	20-Mar-07	4-Apr-07			
STAR 9	AMC 364110	Mohave	2004122094	5370	298	30-Dec-04	7-Jan-05	36N	5W	13,14
Amended			2007026352	6718	35	20-Mar-07	4-Apr-07			
STAR 10	AMC 364111	Mohave	2004122095	5370	300	30-Dec-04	7-Jan-05	36N	5W	14,23
Amended			2007026353	6718	37	20-Mar-07	4-Apr-07			
STAR 11	AMC 364112	Mohave	2004122096	5370	302	30-Dec-04	7-Jan-05	36N	5W	13,14 23,24
Amended			2007026354	6718	39	20-Mar-07	4-Apr-07			
STAR 12	AMC 364113	Mohave	2004122097	5370	304	30-Dec-04	7-Jan-05	36N	5W	23
Amended			2007026355	6718	41	20-Mar-07	4-Apr-07			
STAR 13	AMC 364114	Mohave	2004122098	5370	306	30-Dec-04	7-Jan-05	36N	5W	23,24
Amended			2007026356	6718	43	20-Mar-07	4-Apr-07			
STAR 14	AMC 364115	Mohave	2004122099	5370	308	30-Dec-04	7-Jan-05	36N	5W	23,24
Amended			2007026357	6718	45	20-Mar-07	4-Apr-07			
STAR 15	AMC 364116	Mohave	2004122100	5370	310	30-Dec-04	7-Jan-05	36N	5W	23,24
Amended			2007026358	6718	47	20-Mar-07	4-Apr-07			
STAR 16	AMC 364117	Mohave	2004122101	5370	312	30-Dec-04	7-Jan-05	36N	5W	23,24
Amended			2007026359	6718	49	20-Mar-07	4-Apr-07			
STAR 17	AMC 364118	Mohave	2004122102	5370	314	30-Dec-04	7-Jan-05	36N	5W	23,24
Amended			2007026360	6718	51	20-Mar-07	4-Apr-07			
STAR 18	AMC 364119	Mohave	2004122103	5370	316	30-Dec-04	7-Jan-05	36N	5W	23
Amended			2007026361	6718	53	20-Mar-07	4-Apr-07			
STAR 19	AMC 364120	Mohave	2004122104	5370	318	30-Dec-04	7-Jan-05	36N	5W	23,24
Amended			2007026362	6718	55	20-Mar-07	4-Apr-07			
STAR 20	AMC 364121	Mohave	2004122105	5370	320	30-Dec-04	7-Jan-05	36N	5W	23
Amended			2007026363	6717	981	20-Mar-07	4-Apr-07			
STAR 21	AMC 364122	Mohave	2004122106	5370	322	30-Dec-04	7-Jan-05	36N	5W	23,24
Amended			2007026364	6717	983	20-Mar-07	4-Apr-07			
STAR 22	AMC 364123	Mohave	2004122107	5370	324	30-Dec-04	7-Jan-05	36N	5W	13
Amended			2007026365	6717	985	20-Mar-07	4-Apr-07			
STAR 23	AMC 364124	Mohave	2004122108	5370	326	30-Dec-04	7-Jan-05	36N	5W	13,24
Amended			2007026366	6717	987	20-Mar-07	4-Apr-07			
STAR 24	AMC 364125	Mohave	2004122109	5370	328	30-Dec-04	7-Jan-05	36N	5W	24
Amended			2007026367	6717	989	20-Mar-07	4-Apr-07			
STAR 25	AMC 364126	Mohave	2004122110	5370	330	30-Dec-04	7-Jan-05	36N	5W	12
Amended			2007026368	6717	991	20-Mar-07	4-Apr-07			
STAR 26	AMC 364127	Mohave	2004122111	5370	332	30-Dec-04	7-Jan-05	36N	5W	12
Amended			2007026369	6717	993	20-Mar-07	4-Apr-07			
STAR 27	AMC 364128	Mohave	2004122112	5370	334	30-Dec-04	7-Jan-05	36N	5W	13
Amended			2007026370	6717	995	20-Mar-07	4-Apr-07			
STAR 28	AMC 364129	Mohave	2004122113	5370	336	30-Dec-04	7-Jan-05	36N	5W	13
Amended			2007026371	6717	997	20-Mar-07	4-Apr-07			
STAR 29	AMC 364130	Mohave	2004122114	5370	338	30-Dec-04	7-Jan-05	36N	5W	13
Amended			2007026372	6717	999	20-Mar-07	4-Apr-07			
STAR 30	AMC 364131	Mohave	2004122115	5370	340	30-Dec-04	7-Jan-05	36N	5W	13
Amended			2007026373	6718	1	20-Mar-07	4-Apr-07			
STAR 31	AMC 364132	Mohave	2004122116	5370	342	30-Dec-04	7-Jan-05	36N	5W	13
Amended			2007026374	6718	3	20-Mar-07	4-Apr-07			
STAR 32	AMC 364133	Mohave	2004122117	5370	344	30-Dec-04	7-Jan-05	36N	5W	13
Amended			2007026375	6718	5	20-Mar-07	4-Apr-07			
STAR 33	AMC 364134	Mohave	2004122118	5370	346	30-Dec-04	7-Jan-05	36N	5W	13
Amended			2007026376	6718	7	20-Mar-07	4-Apr-07			
STAR 34	AMC 364135	Mohave	2004122119	5370	348	30-Dec-04	7-Jan-05	36N	4W	18
Amended			2007026377	6718	9	20-Mar-07	4-Apr-07			
STAR 35	AMC 364136	Mohave	2004122120	5370	350	30-Dec-04	7-Jan-05	36N	5W	15
Amended			2007026378	6718	11	20-Mar-07	4-Apr-07			
STAR 36	AMC 364137	Mohave	2004122121	5370	352	30-Dec-04	7-Jan-05	36N	5W	15
Amended			2007026379	6718	13	20-Mar-07	4-Apr-07			
STAR 37	AMC 364138	Mohave	2004122122	5370	354	30-Dec-04	7-Jan-05	36N	5W	15
Amended			2007026380	6718	15	20-Mar-07	4-Apr-07			
STAR 38	AMC 364139	Mohave	2004122123	5370	356	30-Dec-04	7-Jan-05	36N	5W	15
Amended			2007026381	6718	17	20-Mar-07	4-Apr-07			

Total Star Claims = 38

Grand Total Claims=

38

EXHIBIT "A"
Uranium One Americas, Inc.

Uranium One Americas, Inc.
Claim Maintenance Fee 2014
ARIZONA - North Rim Project - Mohave County

Claim Name	Serial No	County	Instrument	Book	Page	Date Rec	File Date	Township	Range	Sec.
AZ 231	AMC 363390	Mohave	2004106475	5299	189			38N	3W	20
AZ 232	AMC 363391	Mohave	2004106476	5299	191			38N	3W	20
AZ 233	AMC 363392	Mohave	2004106477	5299	193			38N	3W	20
AZ 234	AMC 363393	Mohave	2004106478	5299	195			38N	3W	20
AZ 248	AMC 363407	Mohave	2004106492	5299	223			35N	5W	1
AZ 249	AMC 363408	Mohave	2004106493	5299	225			35N	5W	1
AZ 250	AMC 363409	Mohave	2004106494	5299	227			35N	5W	1
AZ 251	AMC 363410	Mohave	2004106495	5299	229			35N	4W	6
AZ 252	AMC 363411	Mohave	2004106496	5299	231			35N	5W	12
AZ 253	AMC 363412	Mohave	2004106497	5299	233			35N	5W	12
AZ 254	AMC 363413	Mohave	2004106498	5299	235			35N	5W	12
AZ 255	AMC 363414	Mohave	2004106499	5299	237			35N	4W	7
AZ 256	AMC 363415	Mohave	2004106500	5299	239			35N	6W	8
AZ 257	AMC 363416	Mohave	2004106501	5299	241			35N	6W	8
AZ 258	AMC 363417	Mohave	2004106502	5299	243			35N	6W	9
AZ 259	AMC 363418	Mohave	2004106503	5299	245			35N	6W	9
AZ 260	AMC 363419	Mohave	2004106504	5299	247			35N	6W	17
AZ 261	AMC 363420	Mohave	2004106505	5299	249			35N	6W	17
AZ 262	AMC 363421	Mohave	2004106506	5299	251			35N	6W	18
AZ 263	AMC 363422	Mohave	2004106507	5299	253			35N	6W	18
AZ 274	AMC 363433	Mohave	2004106518	5299	275			38N	6W	28
AZ 275	AMC 363434	Mohave	2004106519	5299	277			38N	6W	28
AZ 276	AMC 363435	Mohave	2004106520	5299	279			38N	6W	28
AZ 277	AMC 363436	Mohave	2004106521	5299	281			38N	6W	33
AZ 278	AMC 363437	Mohave	2004106522	5299	283			38N	6W	33
AZ 279	AMC 363438	Mohave	2004106523	5299	285			38N	6W	28
AZ 280	AMC 363439	Mohave	2004106524	5299	287			38N	6W	28
AZ 281	AMC 363440	Mohave	2004106525	5299	289			38N	6W	28
AZ 282	AMC 363441	Mohave	2004106526	5299	291			38N	6W	33
AZ 283	AMC 363442	Mohave	2004106527	5299	293			38N	6W	33
AZ 235	AMC 368816	Mohave	2005144525	6026	794			35N	5W	14
AZ 236	AMC 368817	Mohave	2005144526	6026	796			35N	5W	14
AZ 237	AMC 368818	Mohave	2005144527	6026	798			35N	5W	14
AZ 238	AMC 368819	Mohave	2005144528	6026	800			35N	5W	14
AZ 239	AMC 368820	Mohave	2005144529	6026	802			35N	5W	14
AZ 240	AMC 368821	Mohave	2005144530	6026	804			35N	5W	14
AZ 241	AMC 368822	Mohave	2005144531	6026	806			35N	5W	14
AZ 242	AMC 368823	Mohave	2005144532	6026	808			35N	5W	14
AZ 243	AMC 368824	Mohave	2005144533	6026	810			35N	5W	14
AZ 244	AMC 368825	Mohave	2005144534	6026	812			35N	5W	14
AZ 245	AMC 368826	Mohave	2005144535	6026	814			35N	5W	13,14
AZ 245A	AMC 368827	Mohave	2005144536	6026	816			35N	5W	13,14
AZ 245B	AMC 368828	Mohave	2005144537	6026	818			35N	5W	13,14
AZ 245C	AMC 368829	Mohave	2005144538	6026	820			35N	5W	13,14
AZ 246	AMC 368830	Mohave	2005144539	6026	822			35N	5W	13
AZ 247	AMC 368831	Mohave	2005144540	6026	824			35N	5W	13

Total AZ Claims = 123

Grand Total Claims= 301

RECEIVED
BLM AZ STATE OFFICE
2013 AUG 29 A 9:53
PHOENIX, ARIZONA

EXHIBIT "A"
Uranium One Americas, Inc.

RECEIVED
BLMAZ STATE OFFICE

Uranium One Americas, Inc.
Claim Maintenance Fee 2014
ARIZONA - North Rim Project - Mohave County

2013 AUG 29 A 9:53

Claim Name	Serial No	County	Instrument	Book	Page	Date Rec	File Date	Township	Range	Sec.
WE 25	AMC 361879	Mohave	2004058054	5080	9780			PHOENIX, ARIZONA	5W	20

Total We Claims = 9

Claim Name	Serial No	County	Instrument	Book	Page	Date Rec	File Date	Township	Range	Sec.
AZ 103	AMC 363123	Mohave	2004106425	5299	89			36N	6W	21
AZ 104	AMC 363124	Mohave	2004106426	5299	90			36N	6W	21
AZ 105	AMC 363125	Mohave	2004106427	5299	91			36N	6W	21
AZ 106	AMC 363126	Mohave	2004106428	5299	92			36N	6W	21
AZ 107	AMC 363127	Mohave	2004106429	5299	93			36N	6W	21
AZ 108	AMC 363128	Mohave	2004106430	5299	94			36N	6W	21
AZ 109	AMC 363129	Mohave	2004106431	5299	95			36N	6W	30
AZ 110	AMC 363130	Mohave	2004106432	5299	96			36N	6W	30
AZ 111	AMC 363131	Mohave	2004106433	5299	97			36N	6W	30
AZ 112	AMC 363132	Mohave	2004106434	5299	98			36N	6W	30
AZ 113	AMC 363133	Mohave	2004106435	5299	99			36N	6W	29
AZ 114	AMC 363134	Mohave	2004106436	5299	100			36N	6W	29
AZ 115	AMC 363135	Mohave	2004106437	5299	101			36N	6W	29
AZ 116	AMC 363136	Mohave	2004106438	5299	102			36N	6W	29
AZ 248	AMC 363137	Mohave	2004106439	5299	103			36N	6W	21
AZ 249	AMC 363138	Mohave	2004106440	5299	104			36N	6W	21
AZ 250	AMC 363139	Mohave	2004106441	5299	105			36N	6W	21
AZ 55	AMC 363324	Mohave	2004106390	5299	19			38N	4W	25
AZ 56	AMC 363325	Mohave	2004106391	5299	21			38N	4W	25
AZ 57	AMC 363326	Mohave	2004106392	5299	23			38N	4W	25
AZ 58	AMC 363327	Mohave	2004106393	5299	25			38N	4W	25
AZ 59	AMC 363328	Mohave	2004106394	5299	27			38N	4W	25
AZ 60	AMC 363329	Mohave	2004106395	5299	29			38N	4W	25
AZ 61	AMC 363330	Mohave	2004106396	5299	31			38N	4W	27
AZ 62	AMC 363331	Mohave	2004106397	5299	33			38N	4W	27
AZ 63	AMC 363332	Mohave	2004106398	5299	35			38N	4W	27
AZ 64	AMC 363333	Mohave	2004106399	5299	37			38N	4W	27
AZ 65	AMC 363334	Mohave	2004106400	5299	39			38N	4W	27
AZ 66	AMC 363335	Mohave	2004106401	5299	41			38N	4W	27
AZ 67	AMC 363336	Mohave	2004106402	5299	43			38N	4W	26
AZ 68	AMC 363337	Mohave	2004106403	5299	45			38N	4W	26
AZ 69	AMC 363338	Mohave	2004106404	5299	47			38N	4W	26
AZ 70	AMC 363339	Mohave	2004106405	5299	49			38N	4W	26
AZ 71	AMC 363340	Mohave	2004106406	5299	51			38N	4W	26
AZ 72	AMC 363341	Mohave	2004106407	5299	53			38N	4W	26
AZ 73	AMC 363342	Mohave	2004106408	5299	55			38N	4W	34,35
AZ 74	AMC 363343	Mohave	2004106409	5299	57			38N	4W	35
AZ 75	AMC 363344	Mohave	2004106410	5299	59			38N	4W	35
AZ 84	AMC 363345	Mohave	2004106419	5299	77			38N	4W	17,20
AZ 85	AMC 363346	Mohave	2004106420	5299	79			38N	4W	17
AZ 86	AMC 363347	Mohave	2004106421	5299	81			38N	4W	17,20
AZ 87	AMC 363348	Mohave	2004106422	5299	83			38N	4W	17
AZ 88	AMC 363349	Mohave	2004106423	5299	85			38N	4W	17,20
AZ 89	AMC 363350	Mohave	2004106424	5299	87			38N	4W	17
AZ 203	AMC 363357	Mohave	2004106442					36N	5W	19
AZ 204	AMC 363358	Mohave	2004106443					36N	5W	19
AZ 205	AMC 363359	Mohave	2004106444	5299	127			36N	5W	19
AZ 206	AMC 363360	Mohave	2004106445	5299	129			35N	6W	3
AZ 207	AMC 363361	Mohave	2004106446	5299	131			35N	6W	3
AZ 208	AMC 363362	Mohave	2004106447	5299	133			35N	6W	3
AZ 209	AMC 363363	Mohave	2004106448	5299	135			35N	6W	3
AZ 210	AMC 363364	Mohave	2004106449	5299	137			35N	6W	34
AZ 211	AMC 363365	Mohave	2004106450	5299	139			35N	6W	3
AZ 212	AMC 363366	Mohave	2004106451	5299	141			35N	6W	3
AZ 213	AMC 363367	Mohave	2004106452	5299	143			35N	6W	3
AZ 214	AMC 363368	Mohave	2004106453	5299	145			35N	6W	3
AZ 215	AMC 363369	Mohave	2004106454	5299	147			35N	6W	6
AZ 216	AMC 363370	Mohave	2004106455	5299	149			35N	6W	6
AZ 217	AMC 363371	Mohave	2004106456	5299	151			35N	6W	6,7
AZ 218	AMC 363372	Mohave	2004106457	5299	153			35N	6W	7
AZ 219	AMC 363373	Mohave	2004106458	5299	155			35N	6W	7
AZ 220A	AMC 363374	Mohave	2004106459	5299	157			35N	6W	5,6
AZ 221A	AMC 363375	Mohave	2004106460	5299	159			35N	6W	5,6
AZ 222A	AMC 363376	Mohave	2004106461	5299	161			35N	6W	5,6,7,8
AZ 223A	AMC 363377	Mohave	2004106462	5299	163			35N	6W	7,8
AZ 224A	AMC 363378	Mohave	2004106463	5299	165			35N	6W	7,8
AZ 220	AMC 363379	Mohave	2004106464	5299	167			37N	3W	17
AZ 221	AMC 363380	Mohave	2004106465	5299	169			37N	3W	17
AZ 222	AMC 363381	Mohave	2004106466	5299	171			37N	3W	17
AZ 223	AMC 363382	Mohave	2004106467	5299	173			37N	3W	17
AZ 224	AMC 363383	Mohave	2004106468	5299	175			37N	3W	16,17
AZ 225	AMC 363384	Mohave	2004106469	5299	177			37N	3W	16,17
AZ 226	AMC 363385	Mohave	2004106470	5299	179			38N	3W	19,20
AZ 227	AMC 363386	Mohave	2004106471	5299	181			38N	3W	19,20
AZ 228	AMC 363387	Mohave	2004106472	5299	183			38N	3W	19,20
AZ 229	AMC 363388	Mohave	2004106473	5299	185			38N	3W	20
AZ 230	AMC 363389	Mohave	2004106474	5299	187			38N	3W	20

EXHIBIT "A"
Uranium One Americas, Inc.

RECEIVED
BLM AZ STATE OFFICE

Uranium One Americas, Inc.
Claim Maintenance Fee 2014
ARIZONA - North Rim Project - Mohave County

2013 AUG 29 A 9:53

Claim Name	Serial No	County	Instrument	Book	Page	Date Rec	File Date	Township	Range	Sec.
RON- 3	AMC 386451	Mohave	2007089535	6992	459	16-Oct-07	16-Oct-07	37N	4W	19

Total RON Claims = 1

Claim Name	Serial No	County	Instrument	Book	Page	Date Rec	File Date	Township	Range	Sec.
SPIKE 1A	AMC 396413	Mohave	2009018667	7441	347	2-Apr-09	3-Apr-09	37N	4W	23
SPIKE 2A	AMC 396414	Mohave	2009018668	7441	349	2-Apr-09	3-Apr-09	37N	4W	23

Total SPIKE Claims = 2

Claim Name	Serial No	County	Instrument	Book	Page	Date Rec	File Date	Township	Range	Sec.
SS-2- 1	AMC 386463	Mohave	2007089591	6992	627	16-Oct-07	16-Oct-07	37N	4W	22,27
	amended		2009057239			17-Sep-09	29-Sep-09			
SS-2- 2	AMC 386464	Mohave	2007089592	6992	630	16-Oct-07	16-Oct-07	37N	4W	22,27
	amended		2009057240			17-Sep-09	29-Sep-09			
SS-3- 1A	AMC 396415	Mohave	2009018669	7441	351	2-Apr-09	3-Apr-09	37N	4W	24
SS-3- 2A	AMC 396416	Mohave	2009018670	7441	353	2-Apr-09	3-Apr-09	37N	4W	24
SS-5- 1A	AMC 396417	Mohave	2009018671	7441	355	2-Apr-09	3-Apr-09	37N	4W	24
SS-5- 2A	AMC 396418	Mohave	2009018672	7441	357	2-Apr-09	3-Apr-09	37N	4W	24
SS-5- 3	AMC 391846	Mohave	2008028537	7179	623	23-Apr-08	24-Apr-08	37N	4W	24
SS-5- 4	AMC 391847	Mohave	2008028538	7179	626	23-Apr-08	24-Apr-08	37N	4W	24

Total SS Claims = 8

Claim Name	Serial No	County	Instrument	Book	Page	Date Rec	File Date	Township	Range	Sec.
TNL- 1	AMC 386475	Mohave	2007094253	7011	802	2-Nov-07	16-Oct-07	38N	3W	18
TNL- 2	AMC 386476	Mohave	2007094252	7011	799	2-Nov-07	16-Oct-07	38N	3W	18
TNL- 3	AMC 386477	Mohave	2007094251	7011	796	2-Nov-07	16-Oct-07	38N	3W	18
TNL- 4	AMC 386478	Mohave	2007094250	7011	793	2-Nov-07	16-Oct-07	38N	3W	18
TNL- 5	AMC 386479	Mohave	2007094249	7011	790	2-Nov-07	16-Oct-07	38N	3W	18
TNL- 6	AMC 386480	Mohave	2007094248	7011	787	2-Nov-07	16-Oct-07	38N	3W	18

Total TNL Claims = 6

Claim Name	Serial No	County	Instrument	Book	Page	Date Rec	File Date	Township	Range	Sec.
UNIT 5-1A	AMC 396411	Mohave	2009018665	7441	343	2-Apr-09	3-Apr-09	37N	4W	22
UNIT 5-2A	AMC 396412	Mohave	2009018666	7441	345	2-Apr-09	3-Apr-09	37N	4W	22

Total UNIT Claims = 2

Claim Name	Serial No	County	Instrument	Book	Page	Date Rec	File Date	Township	Range	Sec.
WC-2- 1	AMC 389425	Mohave	2008005993	7088	19	28-Jan-08	29-Jan-08	38N	4W	1
WC-2- 2	AMC 389426	Mohave	2008005994	7088	22	28-Jan-08	29-Jan-08	38N	4W	1
WC-2- 3	AMC 389427	Mohave	2008005995	7088	25	28-Jan-08	29-Jan-08	38N	4W	1
WC-3- 1	AMC 389428	Mohave	2008005996	7088	28	28-Jan-08	29-Jan-08	38N	4W	1
WC-3- 2	AMC 389429	Mohave	2008005997	7088	31	28-Jan-08	29-Jan-08	38N	4W	1
WC-3- 3	AMC 389430	Mohave	2008005998	7088	34	28-Jan-08	29-Jan-08	38N	4W	1

Total WC Claims = 6

Claim Name	Serial No	County	Instrument	Book	Page	Date Rec	File Date	Township	Range	Sec.
WHY- 1	AMC 389431	Mohave	2008005990	7088	10	28-Jan-08	29-Jan-08	37N	4W	1
WHY- 2	AMC 389432	Mohave	2008005991	7088	13	28-Jan-08	29-Jan-08	37N	4W	2
WHY- 3	AMC 389433	Mohave	2008005992	7088	16	28-Jan-08	29-Jan-08	37N	4W	2

Total WHY Claims = 3

Claim Name	Serial No	County	Instrument	Book	Page	Date Rec	File Date	Township	Range	Sec.
WOODY 1	AMC 374317	Mohave	2006080740	6403	134	11-Aug-06	2-Oct-06	37N	4W	12
Amended			2007023401	6706	580	13-Mar-07	27-Mar-07			
WOODY 2	AMC 374318	Mohave	2006080741	6403	136	11-Aug-06	2-Oct-06	37N	4W	12
Amended			2007023402	6706	582	13-Mar-07	27-Mar-07			
WOODY 3	AMC 374319	Mohave	2006080742	6403	138	11-Aug-06	2-Oct-06	37N	4W	12
Amended			2007023403	6706	584	13-Mar-07	27-Mar-07			
WOODY 4	AMC 374320	Mohave	2006080743	6403	140	11-Aug-06	2-Oct-06	37N	4W	12
Amended			2007023404	6706	586	13-Mar-07	27-Mar-07			
WOODY 5	AMC 374321	Mohave	2006080744	6403	142	11-Aug-06	2-Oct-06	37N	4W	12
Amended			2007023405	6706	588	13-Mar-07	27-Mar-07			
WOODY 6	AMC 374322	Mohave	2006080745	6403	144	11-Aug-06	2-Oct-06	37N	4W	12
Amended			2007023406	6706	590	13-Mar-07	27-Mar-07			

Total WOODY Claims = 6

Claim Name	Serial No	County	Instrument	Book	Page	Date Rec	File Date	Township	Range	Sec.
WE 13	AMC 361867	Mohave	2004058042	5080	956			38N	4W	34
WE 14	AMC 361868	Mohave	2004058043	5080	958			38N	4W	34,35
WE 19	AMC 361873	Mohave	2004058048	5080	968			37N	3W	16,17
WE 20	AMC 361874	Mohave	2004058049	5080	970			36N	6W	24
WE 21	AMC 361875	Mohave	2004058050	5080	972			36N	6W	24
WE 22	AMC 361876	Mohave	2004058051	5080	974			36N	6W	24
WE 23	AMC 361877	Mohave	2004058052	5080	976			36N	5W	20
WE 24	AMC 361878	Mohave	2004058053	5080	978			36N	5W	20

EXHIBIT "A"
Uranium One Americas, Inc.

RECEIVED
BLMAZ STATE OFFICE

Uranium One Americas, Inc.
Claim Maintenance Fee 2014
ARIZONA - North Rim Project - Mohave County

2013 AUG 29 A 9:53

PHOENIX, ARIZONA

Claim Name	Serial No	County	Instrument	Book	Page	Date Rec	File Date	Township	Range	Sec.
M-39- 5	AMC 391843	Mohave	2008028543	7179	641	23-Apr-08	24-Apr-08	37N	5W	19
M-39- 6	AMC 391844	Mohave	2008028544	7179	644	23-Apr-08	24-Apr-08	37N	5W	19
M-40- 1	AMC 386390	Mohave	2007089477	6992	285	16-Oct-07	16-Oct-07	37N	5W	30
M-40- 2	AMC 386391	Mohave	2007089586	6992	612	16-Oct-07	16-Oct-07	37N	5W	30
M-41- 1	AMC 386392	Mohave	2007089583	6992	603	16-Oct-07	16-Oct-07	37N	5W	19
M-41- 2	AMC 386393	Mohave	2007089459	6992	231	16-Oct-07	16-Oct-07	37N	5W	20
M-41- 3	AMC 391842	Mohave	2008028542	7179	638	23-Apr-08	24-Apr-08	37N	5W	20
M-42- 1	AMC 386394	Mohave	2007089558	6992	528	16-Oct-07	16-Oct-07	37N	6W	13
M-42- 2	AMC 386395	Mohave	2007089559	6992	531	15-Oct-07	16-Oct-07	37N	5&6W	18,13
M-47- 2	AMC 386404	Mohave	2007089458	6992	228	16-Oct-07	16-Oct-07	36N	6W	1
M-47- 3	AMC 386405	Mohave	2007089540	6992	474	16-Oct-07	16-Oct-07	36N	6W	1
M-47- 4	AMC 386406	Mohave	2007089541	6992	477	16-Oct-07	16-Oct-07	36N	6W	1
M-52- 2	AMC 386409	Mohave	2007089555	6992	522	16-Oct-07	16-Oct-07	36N	5W	25
	amended		2007101553	7041	409	5-Dec-07	4-Feb-08			
M-52- 3	AMC 386410	Mohave	2007089557	6992	525	16-Oct-07	16-Oct-07	36N	5W	25

Total M Claims = 34

Claim Name	Serial No	County	Instrument	Book	Page	Date Rec	File Date	Township	Range	Sec.
54-A- 1	AMC 391850	Mohave	2008028540	7179	632	23-Apr-08	24-Apr-08	36N	5W	36
54-A- 2	AMC 391849	Mohave	2008028541	7179	635	23-Apr-08	24-Apr-08	36N	5W	36

Total 54 Claims = 2

Claim Name	Serial No	County	Instrument	Book	Page	Date Rec	File Date	Township	Range	Sec.
MILLIE 1	AMC 374305	Mohave	2006080734	6403	122	11-Aug-06	2-Oct-06	37N	3W	17,18
Amended			2007023389	6706	556	13-Mar-07	27-Mar-07			
MILLIE 2	AMC 374306	Mohave	2006080735	6403	124	11-Aug-06	2-Oct-06	37N	3W	17
Amended			2007023390	6706	558	13-Mar-07	27-Mar-07			
MILLIE 4	AMC 374308	Mohave	2006080737	6403	128	11-Aug-06	2-Oct-06	37N	3W	17
Amended			2007023392	6706	562	13-Mar-07	27-Mar-07			

Total Millie Claims = 3

Claim Name	Serial No	County	Instrument	Book	Page	Date Rec	File Date	Township	Range	Sec.
MITT - 5	AMC 386424	Mohave	2007089511	6992	387	16-Oct-07	16-Oct-07	36N	6W	13
MITT - 6	AMC 386425	Mohave	2007089512	6992	390	16-Oct-07	16-Oct-07	36N	6W	13
MITT - 7	AMC 386426	Mohave	2007089513	6992	393	16-Oct-07	16-Oct-07	36N	6W	13
MITT - 8	AMC 386427	Mohave	2007089514	6992	396	16-Oct-07	16-Oct-07	36N	6W	13
MITT - 9	AMC 386428	Mohave	2007089515	6992	399	16-Oct-07	16-Oct-07	36N	6W	13
MITT - 10	AMC 386429	Mohave	2007089516	6992	402	16-Oct-07	16-Oct-07	36N	6W	13
MITT - 11	AMC 386430	Mohave	2007089517	6992	405	16-Oct-07	16-Oct-07	36N	6W	13
MITT - 12	AMC 386431	Mohave	2007089518	6992	408	16-Oct-07	16-Oct-07	36N	6W	13
MITT - 13	AMC 386432	Mohave	2007089519	6992	411	16-Oct-07	16-Oct-07	36N	6W	13
MITT - 14	AMC 386433	Mohave	2007089520	6992	414	16-Oct-07	16-Oct-07	36N	6W	13
MITT - 15	AMC 386434	Mohave	2007089521	6992	417	16-Oct-07	16-Oct-07	36N	6W	13
MITT - 16	AMC 386435	Mohave	2007089522	6992	420	16-Oct-07	16-Oct-07	36N	6W	13

Total Mitt Claims = 12

Claim Name	Serial No	County	Instrument	Book	Page	Date Rec	File Date	Township	Range	Sec.
NATE- 1	AMC 386329	Mohave	2007089504	6992	366	16-Oct-07	16-Oct-07	37N	5W	30
NATE- 2	AMC 386330	Mohave	2007089505	6992	369	16-Oct-07	16-Oct-07	37N	5W	30

Total Nate Claims = 2

Claim Name	Serial No	County	Instrument	Book	Page	Date Rec	File Date	Township	Range	Sec.
OH- 1	AMC 386436	Mohave	2007089492	6992	330	16-Oct-07	16-Oct-07	37N	6W	25
OH- 2	AMC 386437	Mohave	2007089469	6992	261	16-Oct-07	16-Oct-07	37N	6W	25
OH- 3	AMC 386438	Mohave	2007089491	6992	327	16-Oct-07	16-Oct-07	37N	6W	25
OH- 4	AMC 386439	Mohave	2007089490	6992	324	16-Oct-07	16-Oct-07	37N	6W	25
OH- 5	AMC 386440	Mohave	2007089489	6992	321	16-Oct-07	16-Oct-07	37N	6W	25
OH- 6	AMC 386441	Mohave	2007089493	6992	333	16-Oct-07	16-Oct-07	37N	6W	25
OH- 7	AMC 386442	Mohave	2007089494	6992	336	16-Oct-07	16-Oct-07	37N	6W	25
OH- 8	AMC 386443	Mohave	2007089495	6992	339	16-Oct-07	16-Oct-07	37N	6W	25

Total OH Claims = 8

Claim Name	Serial No	County	Instrument	Book	Page	Date Rec	File Date	Township	Range	Sec.
R-2- 1	AMC 386444	Mohave	2007089528	6992	438	16-Oct-07	16-Oct-07	38N	3W	7
R-2- 2	AMC 386445	Mohave	2007089529	6992	441	16-Oct-07	16-Oct-07	38N	3W	7

Total R Claims = 2

Claim Name	Serial No	County	Instrument	Book	Page	Date Rec	File Date	Township	Range	Sec.
RCO- 1	AMC 386446	Mohave	2007089567	6992	555	16-Oct-07	16-Oct-07	37N	5W	22
RCO- 2	AMC 386447	Mohave	2007089696	6992	934	16-Oct-07	16-Oct-07	37N	5W	27
	amended		2009035600	7507	671	15-Jun-09	4-Aug-09			
RCO- 3	AMC 386448	Mohave	2007089536	6992	462	16-Oct-07	16-Oct-07	37N	5W	27

Total RCO Claims = 3

Claim Name	Serial No	County	Instrument	Book	Page	Date Rec	File Date	Township	Range	Sec.
------------	-----------	--------	------------	------	------	----------	-----------	----------	-------	------

EXHIBIT "A"
Uranium One Americas, Inc.

RECEIVED
BLMAZ STATE OFFICE

Uranium One Americas, Inc.
Claim Maintenance Fee 2014
ARIZONA - North Rim Project - Mohave County

2013 AUG 29 A 9:53

Claim Name	Serial No	County	Instrument	Book	Page	Date Rec	File Date	Township	Range	Sec.
KAI # 2	AMC 370611	Mohave	2006019384	6124	549	24-Feb-06	6-Mar-06	38N	4W	17
Amended			2006057621	6297	589	5-Jun-06	8-Sep-06			
Amended			2007023380	6706	538	13-Mar-07	27-Mar-07			
KAI # 3	AMC 370612	Mohave	2006019385	6124	551	24-Feb-06	6-Mar-06	38N	4W	17
Amended			2007023381	6706	540	13-Mar-07	27-Mar-07			
KAI # 4	AMC 370613	Mohave	2006019386	6124	553	24-Feb-06	6-Mar-06	38N	4W	17
Amended			2006057622	6297	591	5-Jun-06	8-Sep-06			
Amended			2007023382	6706	542	13-Mar-07	27-Mar-07			
KAI # 5	AMC 370614	Mohave	2006019387	6124	555	24-Feb-06	6-Mar-06	38N	4W	17
Amended			2007023383	6706	544	13-Mar-07	27-Mar-07			
KAI # 6	AMC 370615	Mohave	2006019388	6124	557	24-Feb-06	6-Mar-06	38N	4W	17,18 19,20
Amended			2006057623	6297	593	5-Jun-06	8-Sep-06			
Amended			2007023384	6706	546	13-Mar-07	27-Mar-07			
KAI # 7	AMC 370616	Mohave	2006019389	6124	559	24-Feb-06	6-Mar-06	38N	4W	17
Amended			2006057624	6297	595	5-Jun-06	8-Sep-06			
Amended			2007023385	6706	548	13-Mar-07	27-Mar-07			
KAI # 8	AMC 370617	Mohave	2006019390	6124	561	24-Feb-06	6-Mar-06	38N	4W	17
Amended			2007023386	6706	550	13-Mar-07	27-Mar-07			
KAI # 9	AMC 370618	Mohave	2006019391	6124	563	24-Feb-06	6-Mar-06	38N	4W	19,20
Amended			2006057625	6297	597	5-Jun-06	8-Sep-06			
Amended			2007023387	6706	552	13-Mar-07	27-Mar-07			
KAI # 10	AMC 370619	Mohave	2006019392	6124	565	24-Feb-06	6-Mar-06	38N	4W	20
Amended			2006057626	6297	599	5-Jun-06	8-Sep-06			
Amended			2007023388	6706	554	13-Mar-07	27-Mar-07			

Total KAI Claims = 10

Claim Name	Serial No	County	Instrument	Book	Page	Date Rec	File Date	Township	Range	Sec.
LOLA 1	AMC 379096	Mohave	2007008540	6645	315	30-Jan-07	14-Feb-07	36N	5W	12
LOLA 2	AMC 379097	Mohave	2007008541	6645	317	30-Jan-07	14-Feb-07	36N	5W	24
LOLA 3	AMC 379098	Mohave	2007008542	6645	319	30-Jan-07	14-Feb-07	36N	5W	24
LOLA 4	AMC 379099	Mohave	2007008543	6645	321	30-Jan-07	14-Feb-07	36N	5W	24

Total Lola claims = 4

Claim Name	Serial No	County	Instrument	Book	Page	Date Rec	File Date	Township	Range	Sec.
M-14- 1	AMC 388245	Mohave	2007101569	7041	457	5-Dec-07	11-Dec-07	37N	4W	5
M-14- 2	AMC 388246	Mohave	2007101570	7041	460	5-Dec-07	11-Dec-07	37N	4W	5
M-14- 3	AMC 388247	Mohave	2007101571	7041	463	5-Dec-07	11-Dec-07	37N	4W	5
M-14- 4	AMC 388248	Mohave	2007101572	7041	466	5-Dec-07	11-Dec-07	37N	4W	5
M-15- 1	AMC 388240	Mohave	2007101564	7041	442	5-Dec-07	11-Dec-07	37N	4W	4
M-19- 1	AMC 388249	Mohave	2007101573	7041	469	5-Dec-07	11-Dec-07	37N	4W	8
	amended		2009057241			17-Sep-09	29-Sep-09			
M-19- 2	AMC 388250	Mohave	2007101574	7041	472	5-Dec-07	11-Dec-07	37N	4W	8
	amended		2009057242			17-Sep-09	29-Sep-09			
M-19- 3	AMC 388251	Mohave	2007101575	7041	475	5-Dec-07	11-Dec-07	37N	4W	8
	amended		2009057243			17-Sep-09	29-Sep-09			
M-20- 1	AMC 388242	Mohave	2007101566	7041	448	5-Dec-07	11-Dec-07	37N	4W	9
M-20- 2	AMC 388243	Mohave	2007101567	7041	451	5-Dec-07	11-Dec-07	37N	4W	9
M-20- 3	AMC 388244	Mohave	2007101568	7041	454	5-Dec-07	11-Dec-07	37N	4W	9
M-37- 3	AMC 388257	Mohave	2007101581	7041	493	5-Dec-07	11-Dec-07	36N	5W	20,21
	amended		2009057246			17-Sep-09	29-Sep-09			
M-38- 3	AMC 388253	Mohave	2007101577	7041	481	5-Dec-07	11-Dec-07	37N	6W	13,24
	amended		2009057247			17-Sep-09	29-Sep-09			
M-42- 3	AMC 388254	Mohave	2007101578	7041	484	5-Dec-07	11-Dec-07	37N	5W	18

Total M claims = 14

Claim Name	Serial No	County	Instrument	Book	Page	Date Rec	File Date	Township	Range	Sec.
M-13- 1	AMC 386336	Mohave	2007089562	6992	540	16-Oct-07	16-Oct-07	37N	5W	3
M-13- 3	AMC 389861	Mohave	2008011410	7110	492	20-Feb-08	20-Feb-08	37N	5W	3
M-13- 4	AMC 389862	Mohave	2008011411	7110	495	20-Feb-08	20-Feb-08	37N	5W	3
M-24- 1	AMC 386357	Mohave	2007089471	6992	267	16-Oct-07	16-Oct-07	37N	4W	26
M-24- 2	AMC 386358	Mohave	2007089472	6992	270	16-Oct-07	16-Oct-07	37N	4W	26
M-28- 3	AMC 386361	Mohave	2007089500	6992	354	16-Oct-07	16-Oct-07	36N	5W	19
M-28- 6	AMC 386364	Mohave	2007089467	6992	255	16-Oct-07	16-Oct-07	36N	5W	19,30
M-28-A- 2	AMC 391848	Mohave	2008028539	7179	629	23-Apr-08	24-Apr-08	36N	5W	19
M-36- 1	AMC 386379	Mohave	2007089460	6992	234	16-Oct-07	16-Oct-07	36N	5W	19
M-36- 2	AMC 386380	Mohave	2007089461	6992	237	16-Oct-07	16-Oct-07	36N	5W	20
M-36- 3	AMC 386381	Mohave	2007089619	6992	711	16-Oct-07	16-Oct-07	36N	5W	19,20
M-36- 4	AMC 390966	Mohave	2008024366	7162	829	7-Apr-08	8-Apr-08	36N	5W	19,20
M-37- 1	AMC 386382	Mohave	2007089569	6992	561	16-Oct-07	16-Oct-07	36N	5W	17
	amended		2009057244			17-Sep-09	29-Sep-09			
M-37- 2	AMC 386383	Mohave	2007089570	6992	564	16-Oct-07	16-Oct-07	36N	5W	16/17
	amended		2009057245			17-Sep-09	29-Sep-09			
M-38- 1	AMC 386384	Mohave	2007089553	6992	513	16-Oct-07	16-Oct-07	37N	6W	13,24
M-38- 2	AMC 386385	Mohave	2007089554	6992	516	16-Oct-07	16-Oct-07	37N	6W	13,24
M-39- 1	AMC 386386	Mohave	2007089473	6992	273	16-Oct-07	16-Oct-07	37N	5W	19
M-39- 2	AMC 386387	Mohave	2007089474	6992	276	16-Oct-07	16-Oct-07	37N	5W	19
M-39- 3	AMC 386388	Mohave	2007089475	6992	279	16-Oct-07	16-Oct-07	37N	5W	19
M-39- 4	AMC 386389	Mohave	2007089476	6992	282	16-Oct-07	16-Oct-07	37N	5W	19

EXHIBIT "A"
Uranium One Americas, Inc.

RECEIVED
BLM AZ STATE OFFICE

Uranium One Americas, Inc.
Claim Maintenance Fee 2014
ARIZONA - North Rim Project - Mohave County

2013 AUG 29 A 9:53

Claim Name	Serial No	County	Instrument	Book	Page	Date Rec	File Date	Township	Range	Sec.
23 - 1	AMC 386219	Mohave	2007089620	6992	714	16-Oct-07	16-Oct-07	36N	6W	22,23
23 - 2	AMC 386221	Mohave	2007089621	6992	717	16-Oct-07	16-Oct-07	36N	6W	23
23 - 3	AMC 386223	Mohave	2007089622	6992	720	16-Oct-07	16-Oct-07	36N	6W	22,23
23 - 4	AMC 386226	Mohave	2007089623	6992	723	16-Oct-07	16-Oct-07	36N	6W	23
23 - 5	AMC 386228	Mohave	2007089624	6992	726	16-Oct-07	16-Oct-07	36N	6W	22,23
23 - 6	AMC 386230	Mohave	2007089625	6992	729	16-Oct-07	16-Oct-07	36N	6W	23
23 - 7	AMC 386231	Mohave	2007089626	6992	732	16-Oct-07	16-Oct-07	36N	6W	22,23
23 - 8	AMC 386232	Mohave	2007089627	6992	735	16-Oct-07	16-Oct-07	36N	6W	23
23 - 9	AMC 386233	Mohave	2007089628	6992	738	16-Oct-07	16-Oct-07	36N	6W	22,23
23 - 10	AMC 386234	Mohave	2007089629	6992	741	16-Oct-07	16-Oct-07	36N	6W	23

Total 23 Claims = 10

Claim Name	Serial No	County	Instrument	Book	Page	Date Rec	File Date	Township	Range	Sec.
AMB- 3	AMC 386247	Mohave	2007089600	6992	654	16-Oct-07	16-Oct-07	37N	3W	7
AMB- 4	AMC 386248	Mohave	2007089601	6992	657	16-Oct-07	16-Oct-07	37N	3W	7,18
AMB- 5	AMC 386249	Mohave	2007089602	6992	660	16-Oct-07	16-Oct-07	37N	3W	7
AMB- 6	AMC 386250	Mohave	2007089603	6992	663	16-Oct-07	16-Oct-07	37N	3W	7,18
AMB- 7	AMC 386251	Mohave	2007089604	6992	666	16-Oct-07	16-Oct-07	37N	3W	7
AMB- 8	AMC 386252	Mohave	2007089605	6992	669	16-Oct-07	16-Oct-07	37N	3W	7,18
AMB- 9	AMC 386253	Mohave	2007089606	6992	672	16-Oct-07	16-Oct-07	37N	3W	7
AMB- 10	AMC 386254	Mohave	2007089607	6992	675	16-Oct-07	16-Oct-07	37N	3W	7,18
AMB- 11	AMC 386255	Mohave	2007089608	6992	678	16-Oct-07	16-Oct-07	37N	3W	7,18
AMB- 12	AMC 386256	Mohave	2007089609	6992	681	16-Oct-07	16-Oct-07	37N	3W	7,8
AMB- 13	AMC 386257	Mohave	2007089610	6992	684	16-Oct-07	16-Oct-07	37N	3W	18
AMB- 14	AMC 386258	Mohave	2007089611	6992	687	16-Oct-07	16-Oct-07	37N	3W	17,18

Total AMB Claims = 12

Claim Name	Serial No	County	Instrument	Book	Page	Date Rec	File Date	Township	Range	Sec.
BK # 1	AMC 388232	Mohave	2007101556	7041	418	5-Dec-07	11-Dec-07	37N	4W	2
BK # 2	AMC 388233	Mohave	2007101557	7041	421	5-Dec-07	11-Dec-07	37N	4W	2

Total BK Claims = 2

Claim Name	Serial No	County	Instrument	Book	Page	Date Rec	File Date	Township	Range	Sec.
BX 25	AMC 374146	Mohave	2006090967	6449	859	13-Sep-06	2-Oct-06	38N	4W	10,11
Amended			2007023431	6706	640	13-Mar-07	27-Mar-07			
BX 26	AMC 374147	Mohave	2006090968	6449	860	13-Sep-06	2-Oct-06	38N	4W	11
Amended			2007023432	6706	642	13-Mar-07	27-Mar-07			
BX 27	AMC 374148	Mohave	2006090969	6449	861	13-Sep-06	2-Oct-06	38N	4W	11
Amended			2007023433	6706	644	13-Mar-07	27-Mar-07			
BX 28	AMC 374149	Mohave	2006090970	6449	862	13-Sep-06	2-Oct-06	38N	4W	11
Amended			2007023434	6706	646	13-Mar-07	27-Mar-07			
BX 29	AMC 374150	Mohave	2006090971	6449	863	13-Sep-06	2-Oct-06	38N	4W	12
Amended			2007023435	6706	648	13-Mar-07	27-Mar-07			
BX 30	AMC 374151	Mohave	2006090972	6449	864	13-Sep-06	2-Oct-06	38N	4W	12
Amended			2007023436	6706	650	13-Mar-07	27-Mar-07			
BX 31	AMC 374152	Mohave	2006090973	6449	865	13-Sep-06	2-Oct-06	38N	4W	10,11
Amended			2007023437	6706	652	13-Mar-07	27-Mar-07			
BX 32	AMC 374153	Mohave	2006090974	6449	866	13-Sep-06	2-Oct-06	38N	3&4W	7,12
Amended			2007023438	6706	654	13-Mar-07	27-Mar-07			

Total BX Claims = 8

Claim Name	Serial No	County	Instrument	Book	Page	Date Rec	File Date	Township	Range	Sec.
GBH- 1	AMC 386311	Mohave	2007089537	6992	465	16-Oct-07	16-Oct-07	37N	5W	20
GBH- 2	AMC 386312	Mohave	2007089538	6992	468	16-Oct-07	16-Oct-07	37N	5W	20
GBH- 3	AMC 386313	Mohave	2007089539	6992	471	16-Oct-07	16-Oct-07	37N	5W	20
GBH- 4	AMC 386314	Mohave	2007089503	6992	363	16-Oct-07	16-Oct-07	37N	5W	20

Total GBH Claims = 4

Claim Name	Serial No	County	Instrument	Book	Page	Date Rec	File Date	Township	Range	Sec.
GRAMA 1- 1	AMC 386315	Mohave	2007089584	6992	606	16-Oct-07	16-Oct-07	37N	4W	9
GRAMA 1- 2	AMC 386316	Mohave	2007089585	6992	609	16-Oct-07	16-Oct-07	37N	4W	9

Total GRAMA Claims = 2

Claim Name	Serial No	County	Instrument	Book	Page	Date Rec	File Date	Township	Range	Sec.
H- 1	AMC 375918	Mohave	2006101413	6497	449	16-Oct-06	6-Dec-06	38N	3W	7
Amended			2007023376	6706	530	13-Mar-07	27-Mar-07			
H- 2	AMC 375919	Mohave	2006101414	6497	451	16-Oct-06	6-Dec-06	38N	3W	7
Amended			2007023377	6706	532	13-Mar-07	27-Mar-07			
H- 3	AMC 375920	Mohave	2006101415	6497	453	16-Oct-06	6-Dec-06	38N	3W	7
Amended			2007023378	6706	534	13-Mar-07	27-Mar-07			

Total H Claims = 3

Claim Name	Serial No	County	Instrument	Book	Page	Date Rec	File Date	Township	Range	Sec.
KAI # 1	AMC 370610	Mohave	2006019383	6124	547	24-Feb-06	6-Mar-06	38N	4W	17
Amended			2006057620	6297	587	5-Jun-06	8-Sep-06			
Amended			2007023379	6706	536	13-Mar-07	27-Mar-07			

EXHIBIT "A"
Uranium One Americas, Inc.

RECEIVED
 BLM AZ STATE OFFICE

Uranium One Americas, Inc.
 Claim Maintenance Fee 2014
 ARIZONA - North Rim Project - Coconino County

2013 AUG 29 A 9:53

<u>Claim Name</u>	<u>Serial No</u>	<u>County</u>	<u>Instrument</u>	<u>Book</u>	<u>Page</u>	<u>Date Rec</u>	<u>File Date</u>	<u>Township</u>	<u>Range</u>	<u>Sec.</u>
14 - 1	AMC 386199	Coconino	3461809	n/a	n/a	15-Oct-07	16-Oct-07	38N	3W	14,23
14 - 2	AMC 386200	Coconino	3461810	n/a	n/a	15-Oct-07	16-Oct-07	38N	3W	14,23
14 - 3	AMC 386201	Coconino	3461811	n/a	n/a	15-Oct-07	16-Oct-07	38N	3W	14,23
14 - 4	AMC 386202	Coconino	3461812	n/a	n/a	15-Oct-07	16-Oct-07	38N	3W	14,23

Total 14 Claims = 4

<u>Claim Name</u>	<u>Serial No</u>	<u>County</u>	<u>Instrument</u>	<u>Book</u>	<u>Page</u>	<u>Date Rec</u>	<u>File Date</u>	<u>Township</u>	<u>Range</u>	<u>Sec.</u>
23 - 1	AMC 386220	Coconino	3461816	n/a	n/a	15-Oct-07	16-Oct-07	38N	3W	23
23 - 2	AMC 386222	Coconino	3461817	n/a	n/a	15-Oct-07	16-Oct-07	38N	3W	23
23 - 3	AMC 386224	Coconino	3461818	n/a	n/a	15-Oct-07	16-Oct-07	38N	3W	23
23 - 4	AMC 386225	Coconino	3461819	n/a	n/a	15-Oct-07	16-Oct-07	38N	3W	23
23 - 5	AMC 386227	Coconino	3461820	n/a	n/a	15-Oct-07	16-Oct-07	38N	3W	22,23
23 - 6	AMC 386229	Coconino	3461821	n/a	n/a	15-Oct-07	16-Oct-07	38N	3W	22

Total 23 Claims = 6

<u>Claim Name</u>	<u>Serial No</u>	<u>County</u>	<u>Instrument</u>	<u>Book</u>	<u>Page</u>	<u>Date Rec</u>	<u>File Date</u>	<u>Township</u>	<u>Range</u>	<u>Sec.</u>
M-43- 3	AMC 386398	Coconino	3461798	n/a	n/a	15-Oct-07	16-Oct-07	39N	3W	35

Total M Claims = 1

<u>Claim Name</u>	<u>Serial No</u>	<u>County</u>	<u>Instrument</u>	<u>Book</u>	<u>Page</u>	<u>Date Rec</u>	<u>File Date</u>	<u>Township</u>	<u>Range</u>	<u>Sec.</u>
CWP 1	AMC 364785	Coconino	3312829					39N	3W	22,27
CWP 2	AMC 364786	Coconino	3312830					39N	3W	22,27
CWP 3	AMC 364787	Coconino	3312831					39N	3W	37
CWP 4	AMC 364788	Coconino	3312832					39N	3W	27
CWP 5	AMC 364789	Coconino	3312833					39N	3W	27
CWP 6	AMC 364790	Coconino	3312834					39N	3W	27
CWP 7	AMC 364791	Coconino	3312835					39N	3W	27
CWP 8	AMC 364792	Coconino	3312836					39N	3W	27
CWP 9	AMC 364793	Coconino	3312837					39N	3W	22
CWP 10	AMC 364794	Coconino	3312838					39N	3W	22

Total CWP Claims = 10

<u>Claim Name</u>	<u>Serial No</u>	<u>County</u>	<u>Instrument</u>	<u>Book</u>	<u>Page</u>	<u>Date Rec</u>	<u>File Date</u>	<u>Township</u>	<u>Range</u>	<u>Sec.</u>
AZ 97	AMC 363117	Coconino	3293153					39N	2W	18
AZ 98	AMC 363118	Coconino	3293154					39N	2W	18
AZ 99	AMC 363119	Coconino	3293155					39N	2W	18
AZ 100	AMC 363120	Coconino	3293156					39N	2W	18
AZ 101	AMC 363121	Coconino	3293157					39N	2W	18
AZ 102	AMC 363122	Coconino	3293158					39N	2W	18
AZ 117	AMC 363140	Coconino	3293145					39N	2W	5
AZ 118	AMC 363141	Coconino	3293146					39N	2W	5
AZ 284	AMC 363142	Coconino	3293147					39N	2W	5
AZ 285	AMC 363143	Coconino	3293148					39N	2W	5
AZ 286	AMC 363144	Coconino	3293149					39N	2W	5
AZ 287	AMC 363145	Coconino	3293150					39N	2W	5
AZ 288	AMC 363146	Coconino	3293151					39N	2W	5
AZ 289	AMC 363147	Coconino	3293152					39N	2W	5
AZ 91	AMC 363351	Coconino	3293259					39N	2W	13
AZ 92	AMC 363352	Coconino	3293260					39N	2W	13
AZ 93	AMC 363353	Coconino	3293261					39N	2W	13
AZ 94	AMC 363354	Coconino	3293262					39N	2W	13
AZ 95	AMC 363355	Coconino	3293263					39N	2W	13
AZ 96	AMC 363356	Coconino	3293264					39N	2W	13
AZ 290	AMC 363443	Coconino	3293165					39N	1W	18
AZ 291	AMC 363444	Coconino	3293166					39N	1W	18
AZ 292	AMC 363445	Coconino	3293167					39N	1W	18
AZ 293	AMC 363446	Coconino	3293168					39N	1W	18
AZ 294	AMC 363447	Coconino	3293169					39N	1W	18
AZ 295	AMC 363448	Coconino	3293170					39N	1W	18

Total AZ Claims = 26

Grand Total Claims= 47

Exhibit "A"
 Uranium One Americas, Inc.

Uranium One Americas, Inc.
 Claim Maintenance Fee 2014
 Findlay Tank Project

RECEIVED
 BLM AZ STATE OFFICE

2013 AUG 29 A 9:53

<u>Claim Name</u>	<u>Serial Number</u>	<u>County</u>	<u>Book</u>	<u>Page</u>	<u>Date Rec.</u>	<u>File Date</u>	<u>Township</u>	<u>Range</u>	<u>Sec.</u>
AZ 200	AMC 363114	Mohave	2004106416		5299	71	38N	4W	13
AZ 201	AMC 363115	Mohave	2004106417		5299	73	38N	4W	13
AZ 202	AMC 363116	Mohave	2004106417		5299	75	38N	4W	13

Total AZ Claims= 8

<u>Claim Name</u>	<u>Serial No</u>	<u>County</u>	<u>County Instrument</u>	<u>Book</u>	<u>Page</u>	<u>Township</u>	<u>Range</u>	<u>Sec.</u>
WE 15	AMC 361869	Mohave	2004058044	5080	960	38N	4W	13
WE 16	AMC 361870	Mohave	2004058045	5080	962	38N	4W	13
WE 17	AMC 361871	Mohave	2004058046	5080	964	38N	4W	13
WE 18	AMC 361872	Mohave	2004058047	5080	966	38N	4W	13

Total WE Claims= 4

Grand Total Claims= 111

Exhibit "A"
Uranium One Americas, Inc.

RECEIVED
BLM AZ STATE OFFICE

Uranium One Americas, Inc.
Claim Maintenance Fee 2014
Findlay Tank Project

2013 AUG 29 A 9:53

<u>Claim Name</u>	<u>Serial Number</u>	<u>County</u>	<u>Book</u>	<u>Page</u>	<u>Date Rec.</u>	<u>File Date</u>	<u>Township</u>	<u>Range</u>	<u>Sec.</u>
BX 103	AMC 374224	Mohave	6449	937	13-Sep-06	2-Oct-06	38N	4W	13
Amended			6706	796	13-Mar-07	27-Mar-07			
BX 104	AMC 374225	Mohave	6449	938	13-Sep-06	2-Oct-06	38N	4W	13
Amended			6706	798	13-Mar-07	27-Mar-07			
BX 106	AMC 374227	Mohave	6449	940	13-Sep-06	2-Oct-06	38N	4W	14
Amended			6706	802	13-Mar-07	27-Mar-07			
BX 107	AMC 374228	Mohave	6449	941	13-Sep-06	2-Oct-06	38N	4W	14
Amended			6706	804	13-Mar-07	27-Mar-07			
BX 108	AMC 374229	Mohave	6449	942	13-Sep-06	2-Oct-06	38N	4W	14
Amended			6706	806	13-Mar-07	27-Mar-07			
BX 109R	AMC 393472	Mohave	7237	760	19-Jun-08	25-Jun-08	38N	4W	13
BX 110R	AMC 393471	Mohave	7237	758	19-Jun-08	25-Jun-08	38N	4W	13
BX 111	AMC 374232	Mohave	6449	945	13-Sep-06	2-Oct-06	38N	4W	13
Amended			6706	812	13-Mar-07	27-Mar-07			
BX 112	AMC 374233	Mohave	6449	946	13-Sep-06	2-Oct-06	38N	4W	13
Amended			6706	814	13-Mar-07	27-Mar-07			
BX 114	AMC 374235	Mohave	6449	948	13-Sep-06	2-Oct-06	38N	4W	14
Amended			6706	818	13-Mar-07	27-Mar-07			
BX 115	AMC 374236	Mohave	6449	949	13-Sep-06	2-Oct-06	38N	4W	14
Amended			6706	820	13-Mar-07	27-Mar-07			
BX 116	AMC 374237	Mohave	6449	950	13-Sep-06	2-Oct-06	38N	4W	14
Amended			6706	822	13-Mar-07	27-Mar-07			
BX 117	AMC 374238	Mohave	6449	951	13-Sep-06	2-Oct-06	38N	4W	13
Amended			6706	824	13-Mar-07	27-Mar-07			
BX 118	AMC 374239	Mohave	6449	952	13-Sep-06	2-Oct-06	38N	4W	13
Amended			6706	826	13-Mar-07	27-Mar-07			
BX 119	AMC 374240	Mohave	6449	953	13-Sep-06	2-Oct-06	38N	4W	13
Amended			6706	828	13-Mar-07	27-Mar-07			
BX 120	AMC 374241	Mohave	6449	954	13-Sep-06	2-Oct-06	38N	4W	13
Amended			6706	830	13-Mar-07	27-Mar-07			
BX 123	AMC 374244	Mohave	6449	957	13-Sep-06	2-Oct-06	38N	4W	14
Amended			6706	836	13-Mar-07	27-Mar-07			
BX 124	AMC 374245	Mohave	6449	958	13-Sep-06	2-Oct-06	38N	4W	14
Amended			6706	838	13-Mar-07	27-Mar-07			
BX 125	AMC 374246	Mohave	6449	959	13-Sep-06	2-Oct-06	38N	4W	13
Amended			6706	840	13-Mar-07	27-Mar-07			
BX 126	AMC 374247	Mohave	6449	960	13-Sep-06	2-Oct-06	38N	4W	13
Amended			6706	842	13-Mar-07	27-Mar-07			
BX 127	AMC 374248	Mohave	6449	961	13-Sep-06	2-Oct-06	38N	4W	13
Amended			6706	844	13-Mar-07	27-Mar-07			
BX 128	AMC 374249	Mohave	6449	962	13-Sep-06	2-Oct-06	38N	4W	13
Amended			6706	846	13-Mar-07	27-Mar-07			

Total BX claims = 88

<u>Claim Name</u>	<u>Serial No</u>	<u>County</u>	<u>Book</u>	<u>Page</u>	<u>Date Rec</u>	<u>File Date</u>	<u>Township</u>	<u>Range</u>	<u>Sec.</u>
U1 FRAC - 1	AMC 393370	Mohave	7185	222	29-Apr-08	13-Jun-08	38N	4W	13
U1 - 2	AMC 393366	Mohave	7185	220	29-Apr-08	13-Jun-08	38N	4W	13
U1 - 3	AMC 393367	Mohave	7185	218	29-Apr-08	13-Jun-08	38N	4W	13
U1 - 4	AMC 393368	Mohave	7185	216	29-Apr-08	13-Jun-08	38N	4W	13
U1 - 5	AMC 393369	Mohave	7185	214	29-Apr-08	13-Jun-08	38N	4W	13
U1 FRAC - 6	AMC 393470	Mohave	7237	762	19-Jun-08	25-Jun-08	38N	4W	13
U1 FRAC - 7	AMC 393371	Mohave	7185	212	29-Apr-08	13-Jun-08	38N	4W	13/14
U1 FRAC - 8	AMC 393372	Mohave	7185	210	29-Apr-08	13-Jun-08	38N	4W	14
U1 FRAC - 9	AMC 393373	Mohave	7185	208	29-Apr-08	13-Jun-08	38N	4W	14
U1 FRAC - 10	AMC 393374	Mohave	7185	206	29-Apr-08	13-Jun-08	38N	4W	14
U1 FRAC - 11	AMC 393375	Mohave	7185	204	29-Apr-08	13-Jun-08	38N	4W	14

Total U1 claims = 11

<u>Claim Name</u>	<u>Serial No</u>	<u>County</u>	<u>County Instrument</u>	<u>Book</u>	<u>Page</u>	<u>Township</u>	<u>Range</u>	<u>Sec.</u>
AZ 77	AMC 363109	Mohave	2004106411	5299	61	38N	4W	14
AZ 79	AMC 363110	Mohave	2004106412	5299	63	38N	4W	14
AZ 81	AMC 363111	Mohave	2004106413	5299	65	38N	4W	14
AZ 83	AMC 363112	Mohave	2004106414	5299	67	38N	4W	14
AZ 90	AMC 363113	Mohave	2004106415	5299	69	38N	4W	14

Exhibit "A"
Uranium One Americas, Inc.

RECEIVED
BLM AZ STATE OFFICE

2013 AUG 29 A 9:53

Uranium One Americas, Inc.
Claim Maintenance Fee 2014
Findlay Tank Project

<u>Claim Name</u>	<u>Serial Number</u>	<u>County</u>	<u>Book</u>	<u>Page</u>	<u>Date Rec.</u>	<u>File Date</u>	<u>PHOENIX, ARIZONA</u> <u>Township</u>	<u>Range</u>	<u>Sec.</u>
BX 66	AMC 374187	Mohave	6449	900	13-Sep-06	2-Oct-06	38N	4W	14
Amended			6706	722	13-Mar-07	27-Mar-07			
BX 67	AMC 374188	Mohave	6449	901	13-Sep-06	2-Oct-06	38N	4W	14
Amended			6706	724	13-Mar-07	27-Mar-07			
BX 68	AMC 374189	Mohave	6449	902	13-Sep-06	2-Oct-06	38N	4W	14
Amended			6706	726	13-Mar-07	27-Mar-07			
BX 69	AMC 374190	Mohave	6449	903	13-Sep-06	2-Oct-06	38N	4W	13
Amended			6706	728	13-Mar-07	27-Mar-07			
BX 70	AMC 374191	Mohave	6449	904	13-Sep-06	2-Oct-06	38N	4W	13
Amended			6706	730	13-Mar-07	27-Mar-07			
BX 71	AMC 374192	Mohave	6449	905	13-Sep-06	2-Oct-06	38N	4W	13
Amended			6706	732	13-Mar-07	27-Mar-07			
BX 72	AMC 374193	Mohave	6449	906	13-Sep-06	2-Oct-06	38N	4W	13
Amended			6706	734	13-Mar-07	27-Mar-07			
BX 73	AMC 374194	Mohave	6449	907	13-Sep-06	2-Oct-06	38N	4W	14
Amended			6706	736	13-Mar-07	27-Mar-07			
BX 74	AMC 374195	Mohave	6449	908	13-Sep-06	2-Oct-06	38N	4W	14
Amended			6706	738	13-Mar-07	27-Mar-07			
BX 75	AMC 374196	Mohave	6449	909	13-Sep-06	2-Oct-06	38N	4W	14
Amended			6706	740	13-Mar-07	27-Mar-07			
BX 77	AMC 374198	Mohave	6449	911	13-Sep-06	2-Oct-06	38N	4W	13
Amended			6706	744	13-Mar-07	27-Mar-07			
BX 78	AMC 374199	Mohave	6449	912	13-Sep-06	2-Oct-06	38N	4W	13
Amended			6706	746	13-Mar-07	27-Mar-07			
BX 79	AMC 374200	Mohave	6449	913	13-Sep-06	2-Oct-06	38N	4W	13
Amended			6706	748	13-Mar-07	27-Mar-07			
BX 80	AMC 374201	Mohave	6449	914	13-Sep-06	2-Oct-06	38N	4W	14
Amended			6706	750	13-Mar-07	27-Mar-07			
BX 81	AMC 374202	Mohave	6449	915	13-Sep-06	2-Oct-06	38N	4W	14
Amended			6706	752	13-Mar-07	27-Mar-07			
BX 82	AMC 374203	Mohave	6449	916	13-Sep-06	2-Oct-06	38N	4W	14
Amended			6706	754	13-Mar-07	27-Mar-07			
BX 83	AMC 374204	Mohave	6449	917	13-Sep-06	2-Oct-06	38N	4W	13
Amended			6706	756	13-Mar-07	27-Mar-07			
BX 84	AMC 374205	Mohave	6449	918	13-Sep-06	2-Oct-06	38N	4W	13
Amended			6706	758	13-Mar-07	27-Mar-07			
BX 85	AMC 374206	Mohave	6449	919	13-Sep-06	2-Oct-06	38N	4W	14
Amended			6706	760	13-Mar-07	27-Mar-07			
BX 86	AMC 374207	Mohave	6449	920	13-Sep-06	2-Oct-06	38N	4W	14
Amended			6706	762	13-Mar-07	27-Mar-07			
BX 87	AMC 374208	Mohave	6449	921	13-Sep-06	2-Oct-06	38N	4W	14
Amended			6706	764	13-Mar-07	27-Mar-07			
BX 88	AMC 374209	Mohave	6449	922	13-Sep-06	2-Oct-06	38N	4W	13
Amended			6706	766	13-Mar-07	27-Mar-07			
BX 89	AMC 374210	Mohave	6449	923	13-Sep-06	2-Oct-06	38N	4W	13
Amended			6706	768	13-Mar-07	27-Mar-07			
BX 91	AMC 374212	Mohave	6449	925	13-Sep-06	2-Oct-06	38N	4W	14
Amended			6706	772	13-Mar-07	27-Mar-07			
BX 92	AMC 374213	Mohave	6449	926	13-Sep-06	2-Oct-06	38N	4W	14
Amended			6706	774	13-Mar-07	27-Mar-07			
BX 93	AMC 374214	Mohave	6449	927	13-Sep-06	2-Oct-06	38N	4W	13
Amended			6706	776	13-Mar-07	27-Mar-07			
BX 94	AMC 374215	Mohave	6449	928	13-Sep-06	2-Oct-06	38N	4W	13
Amended			6706	778	13-Mar-07	27-Mar-07			
BX 96	AMC 374217	Mohave	6449	930	13-Sep-06	2-Oct-06	38N	4W	14
Amended			6706	782	13-Mar-07	27-Mar-07			
BX 97	AMC 374218	Mohave	6449	931	13-Sep-06	2-Oct-06	38N	4W	14
Amended			6706	784	13-Mar-07	27-Mar-07			
BX 98	AMC 374219	Mohave	6449	932	13-Sep-06	2-Oct-06	38N	4W	13
Amended			6706	786	13-Mar-07	27-Mar-07			
BX 99	AMC 374220	Mohave	6449	933	13-Sep-06	2-Oct-06	38N	4W	13
Amended			6706	788	13-Mar-07	27-Mar-07			
BX 101	AMC 374222	Mohave	6449	935	13-Sep-06	2-Oct-06	38N	4W	14
Amended			6706	792	13-Mar-07	27-Mar-07			
BX 102	AMC 374223	Mohave	6449	936	13-Sep-06	2-Oct-06	38N	4W	14
Amended			6706	794	13-Mar-07	27-Mar-07			

Exhibit "A"
Uranium One Americas, Inc.

Uranium One Americas, Inc.
Claim Maintenance Fee 2014
Findlay Tank Project

<u>Claim Name</u>	<u>Serial Number</u>	<u>County</u>	<u>Book</u>	<u>Page</u>	<u>Date Rec.</u>	<u>File Date</u>	<u>Township</u>	<u>Range</u>	<u>Sec.</u>
BX 33	AMC 374154	Mohave	6449	867	13-Sep-06	2-Oct-06	38N	4W	11
Amended			6706	656	13-Mar-07	27-Mar-07			
BX 34	AMC 374155	Mohave	6449	868	13-Sep-06	2-Oct-06	38N	4W	11
Amended			6706	658	13-Mar-07	27-Mar-07			
BX 35	AMC 374156	Mohave	6449	869	13-Sep-06	2-Oct-06	38N	4W	11
Amended			6706	660	13-Mar-07	27-Mar-07			
BX 36	AMC 374157	Mohave	6449	870	13-Sep-06	2-Oct-06	38N	4W	11
Amended			6706	662	13-Mar-07	27-Mar-07			
BX 37	AMC 374158	Mohave	6449	871	13-Sep-06	2-Oct-06	38N	4W	12
Amended			6706	664	13-Mar-07	27-Mar-07			
BX 38	AMC 374159	Mohave	6449	872	13-Sep-06	2-Oct-06	38N	4W	12
Amended			6706	666	13-Mar-07	27-Mar-07			
BX 39	AMC 374160	Mohave	6449	873	13-Sep-06	2-Oct-06	38N	4W	12
Amended			6706	668	13-Mar-07	27-Mar-07			
BX 40	AMC 374161	Mohave	6449	874	13-Sep-06	2-Oct-06	38N	4W	12
Amended			6706	670	13-Mar-07	27-Mar-07			
BX 41	AMC 374162	Mohave	6449	875	13-Sep-06	2-Oct-06	38N	4W	11
Amended			6706	672	13-Mar-07	27-Mar-07			
BX 42	AMC 374163	Mohave	6449	876	13-Sep-06	2-Oct-06	38N	4W	11
Amended			6706	674	13-Mar-07	27-Mar-07			
BX 43	AMC 374164	Mohave	6449	877	13-Sep-06	2-Oct-06	38N	4W	11
Amended			6706	676	13-Mar-07	27-Mar-07			
BX 44	AMC 374165	Mohave	6449	878	13-Sep-06	2-Oct-06	38N	4W	11
Amended			6706	678	13-Mar-07	27-Mar-07			
BX 45	AMC 374166	Mohave	6449	879	13-Sep-06	2-Oct-06	38N	4W	12
Amended			6706	680	13-Mar-07	27-Mar-07			
BX 46	AMC 374167	Mohave	6449	880	13-Sep-06	2-Oct-06	38N	4W	12
Amended			6706	682	13-Mar-07	27-Mar-07			
BX 47	AMC 374168	Mohave	6449	881	13-Sep-06	2-Oct-06	38N	4W	12
Amended			6706	684	13-Mar-07	27-Mar-07			
BX 48	AMC 374169	Mohave	6449	882	13-Sep-06	2-Oct-06	38N	4W	12
Amended			6706	686	13-Mar-07	27-Mar-07			
BX 49	AMC 374170	Mohave	6449	883	13-Sep-06	2-Oct-06	38N	4W	11
Amended			6706	688	13-Mar-07	27-Mar-07			
BX 50	AMC 374171	Mohave	6449	884	13-Sep-06	2-Oct-06	38N	4W	11
Amended			6706	690	13-Mar-07	27-Mar-07			
BX 51	AMC 374172	Mohave	6449	885	13-Sep-06	2-Oct-06	38N	4W	11
Amended			6706	692	13-Mar-07	27-Mar-07			
BX 52	AMC 374173	Mohave	6449	886	13-Sep-06	2-Oct-06	38N	4W	11
Amended			6706	694	13-Mar-07	27-Mar-07			
BX 53	AMC 374174	Mohave	6449	887	13-Sep-06	2-Oct-06	38N	4W	12
Amended			6706	696	13-Mar-07	27-Mar-07			
BX 54	AMC 374175	Mohave	6449	888	13-Sep-06	2-Oct-06	38N	4W	12
Amended			6706	698	13-Mar-07	27-Mar-07			
BX 55	AMC 374176	Mohave	6449	889	13-Sep-06	2-Oct-06	38N	4W	12
Amended			6706	700	13-Mar-07	27-Mar-07			
BX 56	AMC 374177	Mohave	6449	890	13-Sep-06	2-Oct-06	38N	4W	12
Amended			6706	702	13-Mar-07	27-Mar-07			
BX 57	AMC 374178	Mohave	6449	891	13-Sep-06	2-Oct-06	38N	4W	11
Amended			6706	704	13-Mar-07	27-Mar-07			
BX 58	AMC 374179	Mohave	6449	892	13-Sep-06	2-Oct-06	38N	4W	11
Amended			6706	706	13-Mar-07	27-Mar-07			
BX 59	AMC 374180	Mohave	6449	893	13-Sep-06	2-Oct-06	38N	4W	11
Amended			6706	708	13-Mar-07	27-Mar-07			
BX 60	AMC 374181	Mohave	6449	894	13-Sep-06	2-Oct-06	38N	4W	11
Amended			6706	710	13-Mar-07	27-Mar-07			
BX 61	AMC 374182	Mohave	6449	895	13-Sep-06	2-Oct-06	38N	4W	12
Amended			6706	712	13-Mar-07	27-Mar-07			
BX 62	AMC 374183	Mohave	6449	896	13-Sep-06	2-Oct-06	38N	4W	12
Amended			6706	714	13-Mar-07	27-Mar-07			
BX 63	AMC 374184	Mohave	6449	897	13-Sep-06	2-Oct-06	38N	4W	12
Amended			6706	716	13-Mar-07	27-Mar-07			
BX 64	AMC 374185	Mohave	6449	898	13-Sep-06	2-Oct-06	38N	4W	12
Amended			6706	718	13-Mar-07	27-Mar-07			
BX 65	AMC 374186	Mohave	6449	899	13-Sep-06	2-Oct-06	38N	4W	14
Amended			6706	720	13-Mar-07	27-Mar-07			

PHOENIX, ARIZONA

2013
RECEIVED
BLM AZ STATE OFFICE

RECEIVED
BLM AZ STATE OFFICE

EXHIBIT "A"
Uranium One Americas, Inc. ✓

Uranium One Americas
Claim Maintenance Fee 2014
ARIZONA - South Rim Project

<u>Claim Name</u>	<u>Serial No</u>	<u>County</u>	<u>Instrument</u>	<u>Date Rec</u>	<u>File Date</u>	<u>Township</u>	<u>Range</u>	<u>Sec.</u>
SM19- 1	AMC 388298	Coconino	3468453	7-Dec-07	11-Dec-07	29N	2E	23
SM19- 3	AMC 388300	Coconino	3468455	7-Dec-07	11-Dec-07	29N	2E	23,26
SM19- 5	AMC 388302	Coconino	3468457	7-Dec-07	11-Dec-07	29N	2E	26

Total SM claims = 3

GRAND TOTAL CLAIMS= 3

RECEIVED
BLM AZ STATE OFFICE
2013 AUG 29 A 9:53
PHOENIX, ARIZONA

EXHIBIT "A"
Uranium One Americas, Inc.

NuStar Exploration - Owner
Claim Maintenance Fee 2014
ARIZONA - South Rim Project

<u>Claim Name</u>	<u>Serial No</u>	<u>County</u>	<u>Instrument</u>	<u>Date Rec</u>	<u>File Date</u>	<u>Township</u>	<u>Range</u>	<u>Sec.</u>
JAVA 1	AMC 366715	Coconino	3326894	6/15/05	7/25/05	29N	2E	22
JAVA 2	AMC 366716	Coconino	3326895	6/15/05	7/25/05	29N	2E	21,22
JAVA 3	AMC 366717	Coconino	3326896	6/15/05	7/25/05	29N	2E	22
JAVA 4	AMC 366718	Coconino	3326897	6/15/05	7/25/05	29N	2E	21,22
JAVA 5	AMC 366719	Coconino	3326898	6/15/05	7/25/05	29N	2E	22
JAVA 6	AMC 366720	Coconino	3326899	6/15/05	7/25/05	29N	2E	21,22
JAVA 7	AMC 366721	Coconino	3326900	6/15/05	7/25/05	29N	2E	22
JAVA 8	AMC 366722	Coconino	3326901	6/15/05	7/25/05	29N	2E	21,22
JAVA 9	AMC 366723	Coconino	3326902	6/15/05	7/25/05	29N	2E	22
JAVA 10	AMC 366724	Coconino	3326903	6/15/05	7/25/05	29N	2E	21,22
JAVA 11	AMC 366725	Coconino	3326904	6/15/05	7/25/05	29N	2E	22
JAVA 12	AMC 366726	Coconino	3326905	6/15/05	7/25/05	29N	2E	21,22
JAVA 13	AMC 366727	Coconino	3326906	6/15/05	7/25/05	29N	2E	15,22
JAVA 14	AMC 366728	Coconino	3326907	6/15/05	7/25/05	29N	2E	15,16,21,22
JAVA 15	AMC 366729	Coconino	3326908	6/15/05	7/25/05	29N	2E	15
JAVA 16	AMC 366730	Coconino	3326909	6/15/05	7/25/05	29N	2E	15,16

Total JAVA claims = 16

GRAND TOTAL CLAIMS= 16

Claims paid on 8/29/2013, Receipt #

RECEIVED
BLM AZ STATE OFFICE
2013 AUG 29 A 9:53
PHOENIX, ARIZONA

United States Department of the Interior
Bureau of Land Management
 LANDS/RECREATION & PLANNING
 ONE N CENTRAL AVE
 PHOENIX, AZ 85004 -2203
 Phone: 602-417-9200

Receipt

No: 2870232

Transaction #: 2956210	
Date of Transaction: 08/30/2013	
CUSTOMER:	
URANIUM ONE AMERICAS INC 907 N POPLAR ST STE 260 CASPER, WY 82601-1310 US	

LINE #	QTY	DESCRIPTION	REMARKS	UNIT PRICE	TOTAL
1	1.00	LOCATABLE MINERALS / MINING CLAIMS-NOT NEW-UNADJUD, ONE AUTH NO. ONLY / MINING CLAIM MONEY RECEIVED CASES: AMC366715/\$72240.00	MAINT FEE PYMNT (516) 2014	- n/a -	72240.00
TOTAL:					\$72,240.00

PAYMENT INFORMATION			
1	AMOUNT:	72240.00	POSTMARKED: 08/29/2013
	TYPE:	CHECK	RECEIVED: 08/29/2013
	CHECK NO:	22548	
	NAME:	URANIUM ONE AMERICAS INC 907 N POPLAR ST STE 260 CASPER WY 82601-1310 US	

REMARKS

This receipt was generated by the automated BLM Collections and Billing System and is a paper representation of a portion of the official electronic record contained therein.

Amc 361855

361830

Authorized Date 10/16/2012
Instructions to Accounts AZ BLM REFUND \$280 TO VANE MINERALS (US) LLC FOR
DUPLICATE MAINTENANCE FEE PAID ON AMC363157 AND
AN OVERPAYMENT OF \$140. RECEIPT#2648277. RE.
Login ID 4105
Entry Date 10/16/2012
Total Amount \$280.00

362776

363109

364785

386190

388220



AMC 361855

361830

VANE Minerals (US) LLC
 7400 North Oracle Road, Suite 131
 Tucson, Arizona 85704
 Telephone: 520 797-1393
 Facsimile: 520 742-7280
 E-mail: kris.hefton@vaneminerals.com

362776

363109

364785

386190

388220

August 20, 2012

United States Department of the Interior
 Bureau of Land Management
 Arizona State Office
 One North Central Avenue, Suite 800
 Phoenix, AZ 85004-4427

RE: Mining Claim Maintenance Fees for Assessment Year Ending September 1, 2013.

Dear Sir or Madam,

Enclosed is a check in the amount of \$26,040.00, which serves as payment of the Maintenance Fees of \$140.00 for each of the 186 unpatented claims more particularly described on the claim lists (Exhibit A) attached hereto.

This letter is evidence of owner's intention to hold such claims through the assessment year ending on September 1, 2013.

<u>Claim Group</u>	<u>County</u>	<u>Number of Claims</u>
AZ	Coconino	37
NY, WE	Coconino	22
CT, RW, SM, TT	Coconino	127
Total Claims		186

Please return receipts and date stamped copies to me at the above address. If you have any questions concerning this filing please call me at the number listed above.

Sincerely,


 Kris Hefton

NO. OF CLAIMS 186
 AMOUNT 26040.00
 RECEIPT NO. 2648277
 INIT. CH

**** BLM-ASO****

RECEIVED
 BLM AZ STATE OFFICE
 2012 AUG 31 A 11:33
 PHOENIX, ARIZONA

Registered in England Number 4413347
 Registered Office: Rutland House, 148 Edmund Street, Birmingham, B3 2JR, UK

ENTERED IN COMPUTER

RE 9-11-12

only 185 claims listed
 pd for 186. overpmt.

BLM CLAIMS

Claim	Loc. Date	MC Number	County
WE 1	3/26/2004	361855	Coconino
WE 2	3/26/2004	361856	Coconino
WE 4	3/26/2004	361858	Coconino
WE 5	3/26/2004	361859	Coconino
WE 6	3/26/2004	361860	Coconino
WE 7	3/26/2004	361861	Coconino
WE 8	3/26/2004	361862	Coconino
WE 9	3/26/2004	361863	Coconino
WE 10	3/26/2004	361864	Coconino
WE 11	3/29/2004	361865	Coconino
WE 12	3/29/2004	361866	Coconino
NY 1	1/5/2005	364795	Coconino
NY 2	1/5/2005	364796	Coconino
NY 3	1/5/2005	364797	Coconino
NY 4	1/5/2005	364798	Coconino
NY 5	1/5/2005	364799	Coconino
NY 6	1/5/2005	364800	Coconino
NY 7	1/5/2005	364801	Coconino
NY 8	1/5/2005	364802	Coconino
NY 9	1/5/2005	364803	Coconino
NY 10	1/5/2005	364804	Coconino
AZ 1	3/26/2004	361830	Coconino
AZ 2	3/26/2004	361831	Coconino
AZ 3	3/26/2004	361832	Coconino
AZ 4	3/26/2004	361833	Coconino
AZ 13	7/16/2004	362776	Coconino
AZ 14	7/16/2004	362777	Coconino
AZ 15	3/30/2004	361838	Coconino
AZ 16	3/30/2004	361839	Coconino
AZ 17	3/30/2004	361840	Coconino
AZ 18	3/30/2004	361841	Coconino
AZ 19	3/30/2004	361842	Coconino
AZ 20	3/30/2004	361843	Coconino
AZ 119	7/16/2004	362778	Coconino
AZ 120	7/16/2004	362779	Coconino

RECEIVED
BLM/AZ STATE OFFICE
2012 AUG 31 A 11:33
PHOENIX, ARIZONA

AZ 27	6/21/2004	361844	Coconino
AZ 29	6/21/2004	361845	Coconino
AZ 31	6/21/2004	361846	Coconino
AZ 33	6/21/2004	361847	Coconino
AZ 47	6/21/2004	361849	Coconino
AZ 48	6/21/2004	361850	Coconino
<hr/>			
AZ 320	7/15/2004	362793	Coconino
<hr/>			
AZ 327	10/1/2004	363157	Coconino — paid by R# 2643616 on 8/22
AZ 328	9/1/2004	363158	Coconino
AZ 329	9/1/2004	363159	Coconino
AZ 331	9/1/2004	363160	Coconino
AZ 332	9/1/2004	363161	Coconino
<hr/>			
AZ 334	9/1/2004	363162	Coconino
AZ 335	9/1/2004	363163	Coconino
AZ 336	9/1/2004	363164	Coconino
AZ 338	9/1/2004	363165	Coconino
AZ 339	9/1/2004	363166	Coconino
AZ 340	9/1/2004	363167	Coconino
<hr/>			
AZ 355	7/13/2004	362796	Coconino
AZ 356	7/13/2004	362797	Coconino
AZ 357	7/13/2004	362798	Coconino
AZ 358	7/13/2004	362799	Coconino
AZ 359	7/13/2004	362800	Coconino
<hr/>			
RW 1	9/18/2007	386453	Coconino
RW 2	9/18/2007	386454	Coconino
RW 3	9/18/2007	386455	Coconino
RW 4	9/18/2007	386456	Coconino
RW 5	9/18/2007	386457	Coconino
RW 6	9/18/2007	386458	Coconino
RW 7	9/18/2007	386459	Coconino
RW 8	9/18/2007	386460	Coconino
<hr/>			
SM2 - 1	10/15/2007	388262	Coconino
SM2 - 2	10/15/2007	388263	Coconino
SM2 - 3	10/15/2007	388264	Coconino
SM2 - 4	10/15/2007	388265	Coconino
SM2 - 5	10/15/2007	388266	Coconino
SM2 - 6	10/15/2007	388267	Coconino
<hr/>			
SM5 - 1	10/15/2007	388268	Coconino
SM5 - 2	10/15/2007	388269	Coconino
SM5 - 3	10/15/2007	388270	Coconino
SM5 - 4	10/15/2007	388271	Coconino
SM5 - 5	10/15/2007	388272	Coconino
SM5 - 6	10/15/2007	388273	Coconino

PHOENIX, ARIZONA

2012 AUG 31 A 11:33

RECEIVED
BLM AZ STATE OFFICE

43

78

SM6 - 1	10/17/2007	388274	Coconino
SM6 - 2	10/17/2007	388275	Coconino
SM6 - 3	10/17/2007	388276	Coconino
SM6 - 4	10/17/2007	388277	Coconino
SM6 - 5	10/17/2007	388278	Coconino
SM6 - 6	10/17/2007	388279	Coconino
SM7-1	10/16/2007	388280	Coconino
SM7-2	10/16/2007	388281	Coconino
SM7-3	10/16/2007	388282	Coconino
SM7-4	10/16/2007	388283	Coconino
SM7-5	10/16/2007	388284	Coconino
SM7-6	10/16/2007	388285	Coconino
SM8-1	10/17/2007	388286	Coconino
SM8-2	10/17/2007	388287	Coconino
SM8-3	10/17/2007	388288	Coconino
SM8-4	10/17/2007	388289	Coconino
SM8-5	10/17/2007	388290	Coconino
SM8-6	10/17/2007	388291	Coconino
SM19-2	10/14/2007	388299	Coconino
SM19-4	10/14/2007	<u>388301</u>	Coconino
SM19-6	10/14/2007	388303	Coconino
SM30 - 1	10/15/2007	388304	Coconino
SM30 -2	10/15/2007	388305	Coconino
SM30 -3	10/15/2007	388306	Coconino
SM30 -4	10/15/2007	388307	Coconino
SM30 -5	10/15/2007	388308	Coconino
SM30 -6	10/15/2007	388309	Coconino
SM31 - 1	10/14/2007	388310	Coconino
SM31 - 2	10/14/2007	388311	Coconino
SM31 - 3	10/14/2007	388312	Coconino
SM31 - 4	10/14/2007	388313	Coconino
SM31 - 5	10/14/2007	388314	Coconino
SM31 - 6	10/14/2007	388315	Coconino
SM36 - 1	10/16/2007	388316	Coconino
SM36 - 2	10/16/2007	388317	Coconino
SM36 - 3	10/16/2007	388318	Coconino
SM36 - 4	10/16/2007	388319	Coconino
SM36 - 5	10/16/2007	388320	Coconino
SM36 - 6	10/16/2007	<u>388321</u>	Coconino

RECEIVED
BLM AZ STATE OFFICE
2012 AUG 31 A 11: 33
PHOENIX, ARIZONA

39

117

TT - 1	9/18/2007	386481	Coconino
TT - 2	9/18/2007	386482	Coconino
TT - 3	9/18/2007	386483	Coconino
TT - 4	9/18/2007	386484	Coconino
TT - 5	9/18/2007	386485	Coconino
TT - 6	9/18/2007	386486	Coconino
TT - 7	9/18/2007	386487	Coconino
TT - 8	9/18/2007	386488	Coconino
TT - 9	9/18/2007	386489	Coconino
TT - 10	9/18/2007	386490	Coconino
TT - 11	9/18/2007	386491	Coconino
TT - 12	9/18/2007	386492	Coconino
TT - 13	9/18/2007	386493	Coconino
TT - 14	9/18/2007	386494	Coconino
TT - 15	9/18/2007	386495	Coconino
TT - 16	9/18/2007	386496	Coconino

CT-1	9/19/2007	386259	Coconino
CT-2	9/19/2007	386260	Coconino
CT-3	9/19/2007	386261	Coconino
CT-4	9/19/2007	386262	Coconino
CT-5	9/19/2007	386263	Coconino
CT-6	9/19/2007	386264	Coconino
CT-7	9/19/2007	386265	Coconino
CT-8	9/19/2007	386266	Coconino
CT-9	9/19/2007	386267	Coconino
CT-10	9/19/2007	386268	Coconino
CT-11	9/19/2007	386269	Coconino
CT-12	9/19/2007	386270	Coconino
CT-13	9/19/2007	386271	Coconino
CT-14	9/19/2007	386272	Coconino
CT-15	9/19/2007	386273	Coconino
CT-16	9/19/2007	386274	Coconino
CT-17	9/19/2007	386275	Coconino
CT-18	9/19/2007	386276	Coconino
CT-19	9/19/2007	386277	Coconino
CT-20	9/19/2007	386278	Coconino
CT-21	9/19/2007	386279	Coconino
CT-22	9/19/2007	386280	Coconino
CT-23	9/19/2007	386281	Coconino
CT-24	9/19/2007	386282	Coconino
CT-25	9/19/2007	386283	Coconino
CT-26	9/19/2007	386284	Coconino
CT-27	9/19/2007	386285	Coconino
CT-28	9/19/2007	386286	Coconino
CT-29	9/19/2007	386287	Coconino
CT-30	9/19/2007	386288	Coconino
CT-31	9/19/2007	386289	Coconino
CT-32	9/19/2007	386290	Coconino
CT-33	9/19/2007	386291	Coconino
CT-34	9/19/2007	386292	Coconino

PHOENIX, ARIZONA

2012 AUG 31 A 11:33

RECEIVED
BLM AZ STATE OFFICE

50

167

CT-35	9/19/2007	386293	Coconino
CT-36	9/19/2007	386294	Coconino
CT-37	9/20/2007	386295	Coconino
CT-38	9/20/2007	386296	Coconino
CT-39	9/20/2007	386297	Coconino
CT-40	9/20/2007	386298	Coconino
CT-41	9/20/2007	386299	Coconino
CT-42	9/20/2007	386300	Coconino
CT-43	9/20/2007	386301	Coconino
CT-44	9/20/2007	386302	Coconino
CT-45	9/20/2007	386303	Coconino
CT-46	9/20/2007	386304	Coconino
CT-47	9/20/2007	386305	Coconino
CT-48	9/20/2007	386306	Coconino
CT-49	9/20/2007	386307	Coconino
CT-50	9/20/2007	386308	Coconino
CT-51	9/20/2007	386309	Coconino
CT-52	9/20/2007	386310	Coconino

PHOENIX, ARIZONA

2012 AUG 31 A 11:33

RECEIVED
BLM AZ STATE OFFICE

(11)

(22)

United States Department of the Interior
Bureau of Land Management
 LANDS/RECREATION & PLANNING
 ONE N CENTRAL AVE
 PHOENIX, AZ 85004 -2203
 Phone: 602-417-9200

Receipt

No: 2648277

Transaction #: 2729059	
Date of Transaction: 09/04/2012	
CUSTOMER:	
VANE MINERALS (US) LLC 7400 N ORACLE RD STE 131 TUCSON, AZ 85704-6339 US	

LINE #	QTY	DESCRIPTION	REMARKS	UNIT PRICE	TOTAL
1	1.00	LOCATABLE MINERALS / MINING CLAIMS-NOT NEW-UNADJUD, ONE AUTH NO. ONLY / MINING CLAIM MONEY RECEIVED CASES: AMC361855/\$26040.00	MAINT FEE PYMNT (186) 2013 185	- n/a -	26040.00
TOTAL:					\$26,040.00

PAYMENT INFORMATION			
1	AMOUNT:	26040.00	POSTMARKED: N/A
	TYPE:	CHECK	RECEIVED: 08/31/2012
	CHECK NO:	1488	
	NAME:	VANE MINERALS (US) LLC 7400 N ORACLE RD STE 131 TUCSON AZ 85704-6339 US	

REMARKS

This receipt was generated by the automated BLM Collections and Billing System and is a paper representation of a portion of the official electronic record contained therein.

- 361855
- 364785
- 361830
- 362776
- 363109
- 388220

Legal file #s
 386190
 NOV 27 2012 (B) PB
 NOV 27 2012

\$280 refund authorized
 (\$140 overpayment & 1 duplicate payment on AMC 363157 from receipt # 2643616) of maint fees
 RE 10-16-12

$$\begin{array}{r} 40 \\ \hline 185 \\ \hline 1200 \\ \hline 40 \\ \hline 2390 \end{array}$$



Amc
 374122 361855 388220
 393470 386190 375918
 393366 364785 370610
 363109 363324 379096
 Uranium One Americas, Inc. 366715
 368816
 364102
 375060

389419
 389861
 391842
 386379
 390963
 374300
 396411

August 24, 2012

Bureau of Land Management
 One North Central Avenue, Suite 800
 Phoenix, AZ 85004-4427

RE: 2013 Claim Maintenance Fees

Dear Ladies:

Please find enclosed Uranium One's check #13277 in the amount of \$77,280.00 for the 2013 Claim Maintenance fees due covering 552 claims listed on the attached pages.

Please time & date stamp the duplicate set enclosed and return to me with the enclosed FedEx label.

If you have any questions or comments please call me at (307) 233-6325.

Sincerely,

Penny Aurelius

Penny Aurelius
 Land Assistant
 Uranium One Americas, Inc.

RECEIVED
 BLM AZ STATE OFFICE
 2012 AUG 27 A 10:59
 PHOENIX, ARIZONA

NO. OF CLAIMS 552
 AMOUNT \$77,280.00
 RECEIPT NO. 2642682
 INIT. AA

** BLM ASO **

ENTERED IN COMPUTER
 RS 9-7-12

A Member of the Uranium One Inc. Group of Companies
 tel +1 307-234-8235 • fax +1 307-237-8235
 907 N. Poplar Street, Suite 260
 Casper, Wyoming • 82601
 www.uranium1.com

Exhibit "A"
Uranium One Americas, Inc.

Uranium One Americas, Inc.
Claim Maintenance Fee 2013
Findlay Tank Project

Claim Name	Serial Number	County	Book	Page	Date Rec.	File Date	Township	Range	Sec.
BX 111	AMC 374232	Mohave	6449	945	13-Sep-06	2-Oct-06	38N	4W	13
Amended	8706	812	13-Mar-07	27-Mar-07					
BX 112	AMC 374233	Mohave	6449	946	13-Sep-06	2-Oct-06	38N	4W	13
Amended	8706	814	13-Mar-07	27-Mar-07					
BX 114	AMC 374235	Mohave	6449	948	13-Sep-06	2-Oct-06	38N	4W	14
Amended	8706	818	13-Mar-07	27-Mar-07					
BX 115	AMC 374236	Mohave	6449	949	13-Sep-06	2-Oct-06	38N	4W	14
Amended	8706	820	13-Mar-07	27-Mar-07					
BX 116	AMC 374237	Mohave	6449	950	13-Sep-06	2-Oct-06	38N	4W	14
Amended	8706	822	13-Mar-07	27-Mar-07					
BX 117	AMC 374238	Mohave	6449	951	13-Sep-06	2-Oct-06	38N	4W	13
Amended	8706	824	13-Mar-07	27-Mar-07					
BX 118	AMC 374239	Mohave	6449	952	13-Sep-06	2-Oct-06	38N	4W	13
Amended	8706	826	13-Mar-07	27-Mar-07					
BX 119	AMC 374240	Mohave	6449	953	13-Sep-06	2-Oct-06	38N	4W	13
Amended	8706	828	13-Mar-07	27-Mar-07					
BX 120	AMC 374241	Mohave	6449	954	13-Sep-06	2-Oct-06	38N	4W	13
Amended	8706	830	13-Mar-07	27-Mar-07					
BX 123	AMC 374244	Mohave	6449	957	13-Sep-06	2-Oct-06	38N	4W	14
Amended	8706	836	13-Mar-07	27-Mar-07					
BX 124	AMC 374245	Mohave	6449	958	13-Sep-06	2-Oct-06	38N	4W	14
Amended	8706	838	13-Mar-07	27-Mar-07					
BX 125	AMC 374246	Mohave	6449	959	13-Sep-06	2-Oct-06	38N	4W	13
Amended	8706	840	13-Mar-07	27-Mar-07					
BX 126	AMC 374247	Mohave	6449	960	13-Sep-06	2-Oct-06	38N	4W	13
Amended	8706	842	13-Mar-07	27-Mar-07					
BX 127	AMC 374248	Mohave	6449	961	13-Sep-06	2-Oct-06	38N	4W	13
Amended	8706	844	13-Mar-07	27-Mar-07					
BX 128	AMC 374249	Mohave	6449	962	13-Sep-06	2-Oct-06	38N	4W	13
Amended	8706	846	13-Mar-07	27-Mar-07					

Total BX claims = 88

Claim Name	Serial No	County	Book	Page	Date Rec	File Date	Township	Range	Sec.
U1 FRAC - 1	AMC 393370	Mohave	7185	222	29-Apr-08	13-Jun-08	38N	4W	13
U1 - 2	AMC 393366	Mohave	7185	220	29-Apr-08	13-Jun-08	38N	4W	13
U1 - 3	AMC 393367	Mohave	7185	218	29-Apr-08	13-Jun-08	38N	4W	13
U1 - 4	AMC 393368	Mohave	7185	216	29-Apr-08	13-Jun-08	38N	4W	13
U1 - 5	AMC 393369	Mohave	7185	214	29-Apr-08	13-Jun-08	38N	4W	13
U1 FRAC - 6	AMC 393470	Mohave	7237	762	19-Jun-08	25-Jun-08	38N	4W	13
U1 FRAC - 7	AMC 393371	Mohave	7185	212	29-Apr-08	13-Jun-08	38N	4W	13/14
U1 FRAC - 8	AMC 393372	Mohave	7185	210	29-Apr-08	13-Jun-08	38N	4W	14
U1 FRAC - 9	AMC 393373	Mohave	7185	208	29-Apr-08	13-Jun-08	38N	4W	14
U1 FRAC - 10	AMC 393374	Mohave	7185	206	29-Apr-08	13-Jun-08	38N	4W	14
U1 FRAC - 11	AMC 393375	Mohave	7185	204	29-Apr-08	13-Jun-08	38N	4W	14

Total U1 claims = 11

Claim Name	Serial No	County	County Instrument	Book	Page	Township	Range	Sec.
AZ 77	AMC 363109	Mohave	2004106411	5299	61	38N	4W	14
AZ 79	AMC 363110	Mohave	2004106412	5299	63	38N	4W	14
AZ 81	AMC 363111	Mohave	2004106413	5299	65	38N	4W	14
AZ 83	AMC 363112	Mohave	2004106414	5299	67	38N	4W	14
AZ 90	AMC 363113	Mohave	2004106415	5299	69	38N	4W	14
AZ 200	AMC 363114	Mohave	2004106416	5299	71	38N	4W	13
AZ 201	AMC 363115	Mohave	2004106417	5299	73	38N	4W	13
AZ 202	AMC 363116	Mohave	2004106417	5299	75	38N	4W	13

Total AZ Claims = 8

Claim Name	Serial No	County	County Instrument	Book	Page	Township	Range	Sec.
WE 15	AMC 381869	Mohave	2004058044	5080	960	38N	4W	13
WE 16	AMC 381870	Mohave	2004058045	5080	962	38N	4W	13
WE 17	AMC 381871	Mohave	2004058046	5080	964	38N	4W	13
WE 18	AMC 381872	Mohave	2004058047	5080	966	38N	4W	13

Total WE Claims = 4

Grand Total Claims = 111

EXHIBIT "A"
Uranium One Americas, Inc.

Uranium One Americas, Inc.
Claim Maintenance Fee 2013
North Rim Project - Coconino County

Claim Name	Serial No	County	Instrument	Book	Page	Date Rec	File Date	Township	Range	Sec.
14 - 1	AMC 386189	Coconino	3461809	n/a	n/a	15-Oct-07	16-Oct-07	38N	3W	14,23
14 - 2	AMC 386200	Coconino	3461810	n/a	n/a	15-Oct-07	16-Oct-07	38N	3W	14,23
14 - 3	AMC 386201	Coconino	3461811	n/a	n/a	15-Oct-07	16-Oct-07	38N	3W	14,23
14 - 4	AMC 386202	Coconino	3461812	n/a	n/a	15-Oct-07	16-Oct-07	38N	3W	14,23

Total 14 Claims = 4

Claim Name	Serial No	County	Instrument	Book	Page	Date Rec	File Date	Township	Range	Sec.
23 - 1	AMC 386220	Coconino	3461816	n/a	n/a	15-Oct-07	15-Oct-07	38N	3W	23
23 - 2	AMC 386222	Coconino	3461817	n/a	n/a	15-Oct-07	15-Oct-07	38N	3W	23
23 - 3	AMC 386224	Coconino	3461818	n/a	n/a	15-Oct-07	15-Oct-07	38N	3W	23
23 - 4	AMC 386225	Coconino	3461819	n/a	n/a	15-Oct-07	15-Oct-07	38N	3W	23
23 - 5	AMC 386227	Coconino	3461820	n/a	n/a	15-Oct-07	15-Oct-07	38N	3W	22,23
23 - 6	AMC 386229	Coconino	3461821	n/a	n/a	15-Oct-07	15-Oct-07	38N	3W	22

Total 23 Claims = 6

Claim Name	Serial No	County	Instrument	Book	Page	Date Rec	File Date	Township	Range	Sec.
M-43-3	AMC 386398	Coconino	3461798	n/a	n/a	15-Oct-07	15-Oct-07	39N	3W	24

Total M Claims = 1

Claim Name	Serial No	County	Instrument	Book	Page	Date Rec	File Date	Township	Range	Sec.
CWP 1	AMC 364785	Coconino	3312829	n/a	n/a			39N	3W	22,27
CWP 2	AMC 364786	Coconino	3312830	n/a	n/a			39N	3W	27
CWP 3	AMC 364787	Coconino	3312831	n/a	n/a			39N	3W	27
CWP 4	AMC 364788	Coconino	3312832	n/a	n/a			39N	3W	27
CWP 5	AMC 364789	Coconino	3312833	n/a	n/a			39N	3W	27
CWP 6	AMC 364790	Coconino	3312834	n/a	n/a			39N	3W	27
CWP 7	AMC 364791	Coconino	3312835	n/a	n/a			39N	3W	27
CWP 8	AMC 364792	Coconino	3312836	n/a	n/a			39N	3W	27
CWP 9	AMC 364793	Coconino	3312837	n/a	n/a			39N	3W	22
CWP 10	AMC 364794	Coconino	3312838	n/a	n/a			39N	3W	22

Total CWP Claims = 10

Claim Name	Serial No	County	Instrument	Book	Page	Date Rec	File Date	Township	Range	Sec.
AZ 97	AMC 363117	Coconino	3293153	n/a	n/a			39N	2W	18
AZ 98	AMC 363118	Coconino	3293154	n/a	n/a			39N	2W	18
AZ 99	AMC 363119	Coconino	3293155	n/a	n/a			39N	2W	18
AZ 100	AMC 363120	Coconino	3293156	n/a	n/a			39N	2W	18
AZ 101	AMC 363121	Coconino	3293157	n/a	n/a			39N	2W	18
AZ 102	AMC 363122	Coconino	3293158	n/a	n/a			39N	2W	18
AZ 117	AMC 363140	Coconino	3293145	n/a	n/a			39N	2W	5
AZ 118	AMC 363141	Coconino	3293146	n/a	n/a			39N	2W	5
AZ 124	AMC 363142	Coconino	3293147	n/a	n/a			39N	2W	5
AZ 285	AMC 363143	Coconino	3293148	n/a	n/a			39N	2W	5
AZ 286	AMC 363144	Coconino	3293149	n/a	n/a			39N	2W	5
AZ 287	AMC 363145	Coconino	3293150	n/a	n/a			39N	2W	5
AZ 288	AMC 363146	Coconino	3293151	n/a	n/a			39N	2W	5
AZ 289	AMC 363147	Coconino	3293152	n/a	n/a			39N	2W	13
AZ 91	AMC 363351	Coconino	3293259	n/a	n/a			39N	2W	13
AZ 92	AMC 363352	Coconino	3293260	n/a	n/a			39N	2W	13
AZ 93	AMC 363353	Coconino	3293261	n/a	n/a			39N	2W	13
AZ 94	AMC 363354	Coconino	3293262	n/a	n/a			39N	2W	13
AZ 95	AMC 363355	Coconino	3293263	n/a	n/a			39N	2W	13
AZ 96	AMC 363356	Coconino	3293264	n/a	n/a			39N	2W	13
AZ 290	AMC 363443	Coconino	3293165	n/a	n/a			39N	1W	18
AZ 291	AMC 363444	Coconino	3293166	n/a	n/a			39N	1W	18
AZ 292	AMC 363445	Coconino	3293167	n/a	n/a			39N	1W	18
AZ 293	AMC 363446	Coconino	3293168	n/a	n/a			39N	1W	18
AZ 294	AMC 363447	Coconino	3293169	n/a	n/a			39N	1W	18
AZ 295	AMC 363448	Coconino	3293170	n/a	n/a			39N	1W	18

Total AZ Claims = 26

Grand Total Claims = 47

EXHIBIT "A"
Uranium One Americas, Inc.

Uranium One Americas, Inc.
Claim Maintenance Fee 2013
North Rim Project - Mohave County

Claim Name	Serial No	County	Instrument	Book	Page	Date Rec	File Date	Township	Range	Sec.
23 - 1	AMC 386219	Mohave	2007089620	6992	714	16-Oct-07	16-Oct-07	36N	6W	22,23
23 - 2	AMC 386221	Mohave	2007089621	6992	717	16-Oct-07	16-Oct-07	36N	6W	23
23 - 3	AMC 386223	Mohave	2007089622	6992	720	16-Oct-07	16-Oct-07	36N	6W	22,23
23 - 4	AMC 386226	Mohave	2007089623	6992	723	16-Oct-07	16-Oct-07	36N	6W	23
23 - 5	AMC 386228	Mohave	2007089624	6992	726	16-Oct-07	16-Oct-07	36N	6W	22,23
23 - 6	AMC 386230	Mohave	2007089625	6992	729	16-Oct-07	16-Oct-07	36N	6W	23
23 - 7	AMC 386231	Mohave	2007089626	6992	732	16-Oct-07	16-Oct-07	36N	6W	22,23
23 - 8	AMC 386232	Mohave	2007089627	6992	735	16-Oct-07	16-Oct-07	36N	6W	23
23 - 9	AMC 386233	Mohave	2007089628	6992	738	16-Oct-07	16-Oct-07	36N	6W	22,23
23 - 10	AMC 386234	Mohave	2007089629	6992	741	16-Oct-07	16-Oct-07	36N	6W	23

Total 23 Claims = 10

Claim Name	Serial No	County	Instrument	Book	Page	Date Rec	File Date	Township	Range	Sec.
AMB - 3	AMC 386247	Mohave	2007089600	6992	654	16-Oct-07	16-Oct-07	37N	3W	17,18
AMB - 4	AMC 386248	Mohave	2007089601	6992	657	16-Oct-07	16-Oct-07	37N	3W	17,18
AMB - 5	AMC 386249	Mohave	2007089602	6992	660	16-Oct-07	16-Oct-07	37N	3W	17,18
AMB - 6	AMC 386250	Mohave	2007089603	6992	663	16-Oct-07	16-Oct-07	37N	3W	17,18
AMB - 7	AMC 386251	Mohave	2007089604	6992	666	16-Oct-07	16-Oct-07	37N	3W	17,18
AMB - 8	AMC 386252	Mohave	2007089605	6992	669	16-Oct-07	16-Oct-07	37N	3W	17,18
AMB - 9	AMC 386253	Mohave	2007089606	6992	672	16-Oct-07	16-Oct-07	37N	3W	17,18
AMB - 10	AMC 386254	Mohave	2007089607	6992	675	16-Oct-07	16-Oct-07	37N	3W	17,18
AMB - 11	AMC 386255	Mohave	2007089608	6992	678	16-Oct-07	16-Oct-07	37N	3W	17,18
AMB - 12	AMC 386256	Mohave	2007089609	6992	681	16-Oct-07	16-Oct-07	37N	3W	18
AMB - 13	AMC 386257	Mohave	2007089610	6992	684	16-Oct-07	16-Oct-07	37N	3W	18
AMB - 14	AMC 386258	Mohave	2007089611	6992	687	16-Oct-07	16-Oct-07	37N	3W	17,18

Total AMB Claims = 12

Claim Name	Serial No	County	Instrument	Book	Page	Date Rec	File Date	Township	Range	Sec.
BK # 1	AMC 388232	Mohave	2007101557	7041	418	5-Dec-07	11-Dec-07	37N	4W	2
BK # 2	AMC 388233	Mohave	2007101557	7041	421	5-Dec-07	11-Dec-07	37N	4W	2

Total BK Claims = 2

Claim Name	Serial No	County	Instrument	Book	Page	Date Rec	File Date	Township	Range	Sec.
BX 25	AMC 374146	Mohave	2008090967	6449	859	13-Sep-06	2-Oct-06	38N	4W	10,11
Amended			2007023431	6706	640	13-Mar-07	27-Mar-07			
BX 26	AMC 374147	Mohave	2008090968	6449	860	13-Sep-06	2-Oct-06	38N	4W	11
Amended			2007023432	6706	642	13-Mar-07	27-Mar-07			
BX 27	AMC 374148	Mohave	2008090969	6449	861	13-Sep-06	2-Oct-06	38N	4W	11
Amended			2007023433	6706	644	13-Mar-07	27-Mar-07			
BX 28	AMC 374149	Mohave	2008090970	6449	862	13-Sep-06	2-Oct-06	38N	4W	11
Amended			2007023434	6706	646	13-Mar-07	27-Mar-07			
BX 29	AMC 374150	Mohave	2008090971	6449	863	13-Sep-06	2-Oct-06	38N	4W	12
Amended			2007023435	6706	648	13-Mar-07	27-Mar-07			
BX 30	AMC 374151	Mohave	2008090972	6449	864	13-Sep-06	2-Oct-06	38N	4W	12
Amended			2007023436	6706	650	13-Mar-07	27-Mar-07			
BX 31	AMC 374152	Mohave	2008090973	6449	865	13-Sep-06	2-Oct-06	38N	4W	10,11
Amended			2007023437	6706	652	13-Mar-07	27-Mar-07			
BX 32	AMC 374153	Mohave	2008090974	6449	866	13-Sep-06	2-Oct-06	38N	3&4W	7,12
Amended			2007023438	6706	654	13-Mar-07	27-Mar-07			

Total BX Claims = 8

Claim Name	Serial No	County	Instrument	Book	Page	Date Rec	File Date	Township	Range	Sec.
GBH - 1	AMC 386311	Mohave	2007089537	6992	465	16-Oct-07	16-Oct-07	37N	5W	20
GBH - 2	AMC 386312	Mohave	2007089538	6992	468	16-Oct-07	16-Oct-07	37N	5W	20
GBH - 3	AMC 386313	Mohave	2007089539	6992	471	16-Oct-07	16-Oct-07	37N	5W	20
GBH - 4	AMC 386314	Mohave	2007089540	6992	474	16-Oct-07	16-Oct-07	37N	5W	20

Total GBH Claims = 4

Claim Name	Serial No	County	Instrument	Book	Page	Date Rec	File Date	Township	Range	Sec.
GRAMA 1 - 1	AMC 386315	Mohave	2007089584	6992	606	16-Oct-07	16-Oct-07	37N	4W	9
GRAMA 1 - 2	AMC 386316	Mohave	2007089585	6992	609	16-Oct-07	16-Oct-07	37N	4W	9

Total GRAMA Claims = 2

Claim Name	Serial No	County	Instrument	Book	Page	Date Rec	File Date	Township	Range	Sec.
H - 1	AMC 375918	Mohave	2008101413	6497	449	16-Oct-06	6-Dec-06	38N	3W	7
Amended			2007023376	6706	530	13-Mar-07	27-Mar-07			
H - 2	AMC 375919	Mohave	2008101414	6497	451	16-Oct-06	6-Dec-06	38N	3W	7
Amended			2007023377	6706	532	13-Mar-07	27-Mar-07			
H - 3	AMC 375920	Mohave	2008101415	6497	453	16-Oct-06	6-Dec-06	38N	3W	7
Amended			2007023378	6706	534	13-Mar-07	27-Mar-07			

Total H Claims = 3

Claim Name	Serial No	County	Instrument	Book	Page	Date Rec	File Date	Township	Range	Sec.
KAI # 1	AMC 370610	Mohave	2006019383	6124	547	24-Feb-06	6-Mar-06	38N	4W	17
Amended			2006057620	6297	587	5-Jun-06	8-Sep-06			
Amended			2007023379	6706	536	13-Mar-07	27-Mar-07			
KAI # 2	AMC 370611	Mohave	2006019384	6124	549	24-Feb-06	6-Mar-06	38N	4W	17
Amended			2006057621	6297	589	5-Jun-06	8-Sep-06			

EXHIBIT "A"
Uranium One Americas, Inc.

Uranium One Americas, Inc.
Claim Maintenance Fee 2013
North Rim Project - Mohave County

Claim Name	Serial No	County	Instrument	Book	Page	Date Rec	File Date	Township	Range	Sec.
KAI # 3	AMC 370612	Mohave	2006019385	6124	551	24-Feb-06	6-Mar-06	38N	4W	17
Amended			2007023381	6706	540	13-Mar-07	27-Mar-07			
KAI # 4	AMC 370613	Mohave	2006019386	6124	553	24-Feb-06	6-Mar-06	38N	4W	17
Amended			2006057622	6297	591	5-Jun-06	8-Sep-06			
Amended			2007023382	6706	542	13-Mar-07	27-Mar-07			
KAI # 5	AMC 370614	Mohave	2006019387	6124	555	24-Feb-06	6-Mar-06	38N	4W	17
Amended			2007023383	6706	544	13-Mar-07	27-Mar-07			
KAI # 6	AMC 370615	Mohave	2006019388	6124	557	24-Feb-06	6-Mar-06	38N	4W	17,18
Amended			2006057623	6297	593	5-Jun-06	8-Sep-06			19,20
Amended			2007023384	6706	546	13-Mar-07	27-Mar-07			
KAI # 7	AMC 370616	Mohave	2006019389	6124	559	24-Feb-06	6-Mar-06	38N	4W	17,18
Amended			2006057624	6297	595	5-Jun-06	8-Sep-06			
Amended			2007023385	6706	548	13-Mar-07	27-Mar-07			
KAI # 8	AMC 370617	Mohave	2006019390	6124	561	24-Feb-06	6-Mar-06	38N	4W	17,18
Amended			2007023386	6706	550	13-Mar-07	27-Mar-07			
KAI # 9	AMC 370618	Mohave	2006019391	6124	563	24-Feb-06	6-Mar-06	38N	4W	19,20
Amended			2006057625	6297	597	5-Jun-06	8-Sep-06			
Amended			2007023387	6706	552	13-Mar-07	27-Mar-07			
KAI # 10	AMC 370619	Mohave	2006019392	6124	565	24-Feb-06	6-Mar-06	38N	4W	20
Amended			2006057626	6297	599	5-Jun-06	8-Sep-06			
Amended			2007023388	6706	554	13-Mar-07	27-Mar-07			

Total KAI Claims = 10

Claim Name	Serial No	County	Instrument	Book	Page	Date Rec	File Date	Township	Range	Sec.
LOLA 1	AMC 379096	Mohave	2007008540	6645	315	30-Jan-07	14-Feb-07	38N	5W	12
LOLA 2	AMC 379097	Mohave	2007008541	6645	317	30-Jan-07	14-Feb-07	38N	5W	24
LOLA 3	AMC 379098	Mohave	2007008542	6645	319	30-Jan-07	14-Feb-07	38N	5W	24
LOLA 4	AMC 379099	Mohave	2007008543	6645	321	30-Jan-07	14-Feb-07	38N	5W	24

Total LOLA claims = 4

Claim Name	Serial No	County	Instrument	Book	Page	Date Rec	File Date	Township	Range	Sec.
M-14 - 1	AMC 388245	Mohave	2007101569	7041	457	5-Dec-07	11-Dec-07	37N	4W	5
M-14 - 2	AMC 388246	Mohave	2007101570	7041	460	5-Dec-07	11-Dec-07	37N	4W	5
M-14 - 3	AMC 388247	Mohave	2007101571	7041	463	5-Dec-07	11-Dec-07	37N	4W	5
M-14 - 4	AMC 388248	Mohave	2007101572	7041	466	5-Dec-07	11-Dec-07	37N	4W	5
M-15 - 1	AMC 388249	Mohave	2007101564	7041	462	5-Dec-07	11-Dec-07	37N	4W	8
M-19 - 1	AMC 388249	Mohave	2007101573	7041	469	5-Dec-07	11-Dec-07	37N	4W	8
Amended			2009057241			17-Sep-09	29-Sep-09			
M-19 - 2	AMC 388250	Mohave	2007101574	7041	472	5-Dec-07	11-Dec-07	37N	4W	8
Amended			2009057242			17-Sep-09	29-Sep-09			
M-19 - 3	AMC 388251	Mohave	2007101575	7041	475	5-Dec-07	11-Dec-07	37N	4W	8
Amended			2009057243			17-Sep-09	29-Sep-09			
M-20 - 1	AMC 388242	Mohave	2007101566	7041	448	5-Dec-07	11-Dec-07	37N	4W	9
M-20 - 2	AMC 388243	Mohave	2007101567	7041	451	5-Dec-07	11-Dec-07	37N	4W	9
M-20 - 3	AMC 388244	Mohave	2007101568	7041	454	5-Dec-07	11-Dec-07	37N	4W	9
M-37 - 3	AMC 388257	Mohave	2007101581	7041	493	5-Dec-07	11-Dec-07	38N	5W	20,21
Amended			2009057246			17-Sep-09	29-Sep-09			
M-38 - 3	AMC 388253	Mohave	2007101577	7041	481	5-Dec-07				

EXHIBIT "A"
Uranium One Americas, Inc.

Uranium One Americas, Inc.
Claim Maintenance Fee 2013
North Rim Project - Mohave County

Claim Name	Serial No	County	Instrument	Book	Page	Date Rec	File Date	Township	Range	Sec.
M-40- 2	AMC 386391	Mohave	2007088566	6992	612	16-Oct-07	16-Oct-07	37N	5W	30
M-41- 1	AMC 386392	Mohave	2007088583	6992	603	16-Oct-07	16-Oct-07	37N	5W	19
M-41- 2	AMC 386393	Mohave	2007088589	6992	231	16-Oct-07	16-Oct-07	37N	5W	20
M-41- 3	AMC 386394	Mohave	2008028542	7175	539	23-Apr-08	24-Apr-08	37N	5W	20
M-42- 1	AMC 386394	Mohave	2007088558	6992	528	16-Oct-07	16-Oct-07	37N	6W	13
M-42- 2	AMC 386395	Mohave	2007088559	6992	531	15-Oct-07	16-Oct-07	37N	5&6W	18,13
M-42- 3	AMC 386404	Mohave	2007088458	6992	228	16-Oct-07	16-Oct-07	36N	6W	1
M-47- 3	AMC 386405	Mohave	2007088540	6992	474	16-Oct-07	16-Oct-07	36N	6W	1
M-47- 4	AMC 386406	Mohave	2007088541	6992	477	16-Oct-07	16-Oct-07	36N	6W	1
M-52- 2	AMC 386409	Mohave	2007088555	6992	522	16-Oct-07	16-Oct-07	36N	5W	25
M-52- 3	AMC 386410	Mohave	2007101553	7041	408	5-Dec-07	4-Feb-08	36N	5W	25
M-52- 4	AMC 386410	Mohave	2007089557	6992	526	16-Oct-07	16-Oct-07	36N	5W	25

Total M Claims = 34

Claim Name	Serial No	County	Instrument	Book	Page	Date Rec	File Date	Township	Range	Sec.
S4-A- 1	AMC 391850	Mohave	2008028540	7179	632	23-Apr-08	24-Apr-08	36N	5W	36
S4-A- 2	AMC 391849	Mohave	2008028541	7179	635	23-Apr-08	24-Apr-08	36N	5W	36

Total S4 Claims = 2

Claim Name	Serial No	County	Instrument	Book	Page	Date Rec	File Date	Township	Range	Sec.
MILLIE 1	AMC 374305	Mohave	2006080734	6403	122	11-Aug-06	2-Oct-06	37N	5W	18
MILLIE 2	AMC 374306	Mohave	2007022389	6706	558	13-Mar-07	27-Mar-07	37N	5W	18
MILLIE 3	AMC 374306	Mohave	2006080735	6403	124	11-Aug-06	2-Oct-06	37N	5W	18
MILLIE 4	AMC 374306	Mohave	2007022390	6706	558	13-Mar-07	27-Mar-07	37N	5W	18
MILLIE 5	AMC 374306	Mohave	2006080737	6403	128	11-Aug-06	2-Oct-06	37N	5W	18
MILLIE 6	AMC 374306	Mohave	2007022392	6706	562	13-Mar-07	27-Mar-07	37N	5W	18

Total MILLIE Claims = 3

Claim Name	Serial No	County	Instrument	Book	Page	Date Rec	File Date	Township	Range	Sec.
MITT- 5	AMC 386424	Mohave	2007089511	6992	387	16-Oct-07	16-Oct-07	36N	6W	13
MITT- 6	AMC 386425	Mohave	2007089512	6992	390	16-Oct-07	16-Oct-07	36N	6W	13
MITT- 7	AMC 386426	Mohave	2007089513	6992	393	16-Oct-07	16-Oct-07	36N	6W	13
MITT- 8	AMC 386427	Mohave	2007089514	6992	396	16-Oct-07	16-Oct-07	36N	6W	13
MITT- 9	AMC 386428	Mohave	2007089515	6992	399	16-Oct-07	16-Oct-07	36N	6W	13
MITT- 10	AMC 386429	Mohave	2007089516	6992	402	16-Oct-07	16-Oct-07	36N	6W	13
MITT- 11	AMC 386430	Mohave	2007089517	6992	405	16-Oct-07	16-Oct-07	36N	6W	13
MITT- 12	AMC 386431	Mohave	2007089518	6992	408	16-Oct-07	16-Oct-07	36N	6W	13
MITT- 13	AMC 386432	Mohave	2007089519	6992	411	16-Oct-07	16-Oct-07	36N	6W	13
MITT- 14	AMC 386433	Mohave	2007089520	6992	414	16-Oct-07	16-Oct-07	36N	6W	13
MITT- 15	AMC 386434	Mohave	2007089521	6992	417	16-Oct-07	16-Oct-07	36N	6W	13
MITT- 16	AMC 386435	Mohave	2007089522	6992	420	16-Oct-07	16-Oct-07	36N	6W	13

Total MITT Claims = 12

Claim Name	Serial No	County	Instrument	Book	Page	Date Rec	File Date	Township	Range	Sec.
NATE- 1	AMC 386329	Mohave	2007089504	6992	366	16-Oct-07	16-Oct-07	37N	5W	30
NATE- 2	AMC 386330	Mohave	2007089505	6992	369	16-Oct-07	16-Oct-07	37N	5W	30

Total NATE Claims = 2

Claim Name	Serial No	County	Instrument	Book	Page	Date Rec	File Date	Township	Range	Sec.
OH- 1	AMC 386436	Mohave	2007089492	6992	330	16-Oct-07	16-Oct-07	37N	6W	25
OH- 2	AMC 386437	Mohave	2007089493	6992	261	16-Oct-07	16-Oct-07	37N	6W	25
OH- 3	AMC 386438	Mohave	2007089494	6992	327	16-Oct-07	16-Oct-07	37N	6W	25
OH- 4	AMC 386439	Mohave	2007089495	6992	324	16-Oct-07	16-Oct-07	37N	6W	25
OH- 5	AMC 386440	Mohave	2007089496	6992	321	16-Oct-07	16-Oct-07	37N	6W	25
OH- 6	AMC 386441	Mohave	2007089497	6992	333	16-Oct-07	16-Oct-07	37N	6W	25
OH- 7	AMC 386442	Mohave	2007089498	6992	336	16-Oct-07	16-Oct-07	37N	6W	25
OH- 8	AMC 386443	Mohave	2007089499	6992	339	16-Oct-07	16-Oct-07	37N	6W	25

Total OH Claims = 8

Claim Name	Serial No	County	Instrument	Book	Page	Date Rec	File Date	Township	Range	Sec.
R-2- 1	AMC 386444	Mohave	2007089528	6992	438	16-Oct-07	16-Oct-07	38N	3W	7
R-2- 2	AMC 386445	Mohave	2007089529	6992	441	16-Oct-07	16-Oct-07	38N	3W	7

Total R Claims = 2

Claim Name	Serial No	County	Instrument	Book	Page	Date Rec	File Date	Township	Range	Sec.
RCD- 1	AMC 386446	Mohave	2007089567	6992	555	16-Oct-07	16-Oct-07	37N	5W	22
RCD- 2	AMC 386447	Mohave	2007089568	6992	934	16-Oct-07	16-Oct-07	37N	5W	27
RCD- 3	AMC 386448	Mohave	2009033600	7507	671	15-Jun-09	4-Aug-09	37N	5W	27
RCD- 4	AMC 386448	Mohave	2007089536	6992	482	16-Oct-07	16-Oct-07	37N	5W	27

Total RCD Claims = 3

Claim Name	Serial No	County	Instrument	Book	Page	Date Rec	File Date	Township	Range	Sec.
RON- 1	AMC 386451	Mohave	2007089535	6992	459	16-Oct-07	16-Oct-07	37N	4W	19

Total RON Claims = 1

Claim Name	Serial No	County	Instrument	Book	Page	Date Rec	File Date	Township	Range	Sec.
------------	-----------	--------	------------	------	------	----------	-----------	----------	-------	------

EXHIBIT "A"
Uranium One Americas, Inc.

Uranium One Americas, Inc.
Claim Maintenance Fee 2013
North Rim Project - Mohave County

Claim Name	Serial No	County	Instrument	Book	Page	Date Rec	File Date	Township	Range	Sec.
SPIKE 1A	AMC 386413	Mohave	2008018687	7441	347	2-Apr-09	3-Apr-09	37N	4W	23
SPIKE 2A	AMC 386414	Mohave	2009018688	7441	348	2-Apr-09	3-Apr-09	37N	4W	23

Total SPIKE Claims = 2

Claim Name	Serial No	County	Instrument	Book	Page	Date Rec	File Date	Township	Range	Sec.
SS-2- 1	AMC 386463	Mohave	2007089591	6992	627	16-Oct-07	16-Oct-07	37N	4W	22,27
SS-2- 2	AMC 386464	Mohave	2009057239	6992	630	17-Sep-09	28-Sep-09	37N	4W	22,27
SS-3- 1A	AMC 386415	Mohave	2009057240	7441	351	17-Sep-09	28-Sep-09	37N	4W	24
SS-3- 2A	AMC 386416	Mohave	2009018670	7441	353	2-Apr-09	3-Apr-09	37N	4W	24
SS-5- 1A	AMC 386417	Mohave	2009018671	7441	355	2-Apr-09	3-Apr-09	37N	4W	24
SS-5- 2A	AMC 386418	Mohave	2009018672	7441	357	2-Apr-09	3-Apr-09	37N	4W	24
SS-5- 3	AMC 391846	Mohave	2008028537	7179	623	23-Apr-08	24-Apr-08	37N	4W	24
SS-5- 4	AMC 391847	Mohave	2008028538	7179	626	23-Apr-08	24-Apr-08	37N	4W	24

Total SS Claims = 8

Claim Name	Serial No	County	Instrument	Book	Page	Date Rec	File Date	Township	Range	Sec.
TNL- 1	AMC 386475	Mohave	2007094253	7011	602	2-Nov-07	16-Oct-07	38N	3W	18
TNL- 2	AMC 386476	Mohave	2007094252	7011	799	2-Nov-07	16-Oct-07	38N	3W	18
TNL- 3	AMC 386477	Mohave	2007094251	7011	796	2-Nov-07	16-Oct-07	38N	3W	18
TNL- 4	AMC 386478	Mohave	2007094250	7011	793	2-Nov-07	16-Oct-07	38N	3W	18
TNL- 5	AMC 386479	Mohave	2007094249	7011	790	2-Nov-07	16-Oct-07	38N	3W	18
TNL- 6	AMC 386480	Mohave	2007094248	7011	787	2-Nov-07	16-Oct-07	38N	3W	18

Total TNL Claims = 6

Claim Name	Serial No	County	Instrument	Book	Page	Date Rec	File Date	Township	Range	Sec.
UNIT 5-1A	AMC 386411	Mohave	2009018665	7441	343	2-Apr-09	3-Apr-09	37N	4W	22
UNIT 5-2A	AMC 386412	Mohave	2009018666	7441	345	2-Apr-09	3-Apr-09	37N	4W	22

Total UNIT Claims = 2

Claim Name	Serial No	County	Instrument	Book	Page	Date Rec	File Date	Township	Range	Sec.
WC-2- 1	AMC 389425	Mohave	2008005993	7088	15	28-Jan-08	29-Jan-08	38N	4W	1
WC-2- 2	AMC 389426	Mohave	2008005994	7088	22	28-Jan-08	29-Jan-08	38N	4W	1
WC-2- 3	AMC 389427	Mohave	2008005995	7088	26	28-Jan-08	29-Jan-08	38N	4W	1
WC-3- 1	AMC 389428	Mohave	2008005996	7088	28	28-Jan-08	29-Jan-08	38N	4W	1
WC-3- 2	AMC 389429	Mohave	2008005997	7088	31	28-Jan-08	29-Jan-08	38N	4W	1
WC-3- 3	AMC 389430	Mohave	2008005998	7088	34	28-Jan-08	29-Jan-08	38N	4W	1

Total WC Claims = 6

Claim Name	Serial No	County	Instrument	Book	Page	Date Rec	File Date	Township	Range	Sec.
WHY- 1	AMC 389431	Mohave	2008005990	7088	10	28-Jan-08	29-Jan-08	37N	4W	1
WHY- 2	AMC 389432	Mohave	2008005991	708						

EXHIBIT "A"
Uranium One Americas, Inc.

Uranium One Americas, Inc.
Claim Maintenance Fee 2013
North Rim Project - Mohave County

Claim Name	Serial No	County	Instrument	Book	Page	Date Rec	File Date	Township	Range	Sec.
AZ 105	AMC 353125	Mohave	2004106427	5299	91			35N	6W	21
AZ 106	AMC 353126	Mohave	2004106428	5299	92			35N	6W	21
AZ 107	AMC 353127	Mohave	2004106429	5299	93			35N	6W	21
AZ 108	AMC 353128	Mohave	2004106430	5299	94			35N	6W	21
AZ 109	AMC 353129	Mohave	2004106431	5299	95			35N	6W	30
AZ 110	AMC 353130	Mohave	2004106432	5299	96			35N	6W	30
AZ 111	AMC 353131	Mohave	2004106433	5299	97			35N	6W	30
AZ 112	AMC 353132	Mohave	2004106434	5299	98			35N	6W	30
AZ 113	AMC 353133	Mohave	2004106435	5299	99			35N	6W	29
AZ 114	AMC 353134	Mohave	2004106436	5299	100			35N	6W	29
AZ 115	AMC 353135	Mohave	2004106437	5299	101			35N	6W	29
AZ 116	AMC 353136	Mohave	2004106438	5299	102			35N	6W	29
AZ 248	AMC 353137	Mohave	2004106439	5299	103			35N	6W	21
AZ 249	AMC 353138	Mohave	2004106440	5299	104			35N	6W	21
AZ 250	AMC 353139	Mohave	2004106441	5299	105			35N	6W	21
AZ 55	AMC 35324	Mohave	2004106360	5299	19			35N	4W	25
AZ 56	AMC 35325	Mohave	2004106391	5299	21			35N	4W	25
AZ 57	AMC 35326	Mohave	2004106392	5299	23			35N	4W	25
AZ 58	AMC 35327	Mohave	2004106393	5299	25			35N	4W	25
AZ 59	AMC 35328	Mohave	2004106394	5299	27			35N	4W	25
AZ 60	AMC 35329	Mohave	2004106395	5299	29			35N	4W	25
AZ 61	AMC 35330	Mohave	2004106396	5299	31			35N	4W	25
AZ 62	AMC 35331	Mohave	2004106397	5299	33			35N	4W	25
AZ 63	AMC 35332	Mohave	2004106398	5299	35			35N	4W	25
AZ 64	AMC 35333	Mohave	2004106399	5299	37			35N	4W	25
AZ 65	AMC 35334	Mohave	2004106400	5299	39			35N	4W	25
AZ 66	AMC 35335	Mohave	2004106401	5299	41			35N	4W	25
AZ 67	AMC 35336	Mohave	2004106402	5299	43			35N	4W	25
AZ 68	AMC 35337	Mohave	2004106403	5299	45			35N	4W	25
AZ 69	AMC 35338	Mohave	2004106404	5299	47			35N	4W	25
AZ 70	AMC 35339	Mohave	2004106405	5299	49			35N	4W	25
AZ 71	AMC 35340	Mohave	2004106406	5299	51			35N	4W	25
AZ 72	AMC 35341	Mohave	2004106407	5299	53			35N	4W	25
AZ 73	AMC 35342	Mohave	2004106408	5299	55			35N	4W	34,35
AZ 74	AMC 35343	Mohave	2004106409	5299	57			35N	4W	35
AZ 75	AMC 35344	Mohave	2004106410	5299	59			35N	4W	35
AZ 84	AMC 35345	Mohave	2004106419	5299	77			35N	4W	17,20
AZ 85	AMC 35346	Mohave	2004106420	5299	79			35N	4W	17
AZ 86	AMC 35347	Mohave	2004106421	5299	81			35N	4W	17,20
AZ 87	AMC 35348	Mohave	2004106422	5299	83			35N	4W	17
AZ 88	AMC 35349	Mohave	2004106423	5299	85			35N	4W	17,20
AZ 89	AMC 35350	Mohave	2004106424	5299	87			35N	4W	17
AZ 203	AMC 35357	Mohave	2004106442					35N	5W	19
AZ 204	AMC 35358	Mohave	2004106443					35N	5W	19
AZ 205	AMC 35359	Mohave	2004106444	5299	127			35N	5W	19
AZ 206	AMC 35360	Mohave	2004106445	5299	129			35N	6W	3
AZ 207	AMC 35361	Mohave	2004106446	5299	131			35N	6W	3
AZ 208	AMC 35362	Mohave	2004106447	5299	133			35N	6W	3
AZ 209	AMC 35363	Mohave	2004106448	5299	135			35N	6W	3
AZ 210	AMC 35364	Mohave	2004106449	5299	137			35N	6W	34
AZ 211	AMC 35365	Mohave	2004106450	5299	139			35N	6W	3
AZ 212	AMC 35366	Mohave	2004106451	5299	141			35N	6W	3
AZ 213	AMC 35367	Mohave	2004106452	5299	143			35N	6W	3
AZ 214	AMC 35368	Mohave	2004106453	5299	145			35N	6W	3
AZ 215	AMC 35369	Mohave	2004106454	5299	147			35N	6W	6
AZ 216	AMC 35370	Mohave	2004106455	5299	149			35N	6W	6
AZ 217	AMC 35371	Mohave	2004106456	5299	151			35N	6W	7
AZ 218	AMC 35372	Mohave	2004106457	5299	153			35N	6W	7
AZ 219	AMC 35373	Mohave	2004106458	5299	155			35N	6W	7
AZ 220A	AMC 35374	Mohave	2004106459	5299	157			35N	6W	5,6
AZ 221A	AMC 35375	Mohave	2004106460	5299	159			35N	6W	5,6
AZ 222A	AMC 35376	Mohave	2004106461	5299	161			35N	6W	5,6,7,8
AZ 223A	AMC 35377	Mohave	2004106462	5299	163			35N	6W	7,8
AZ 224A	AMC 35378	Mohave	2004106463	5299	165			35N	6W	7,8
AZ 220	AMC 35379	Mohave	2004106464	5299	167			37N	3W	17
AZ 221	AMC 35380	Mohave	2004106465	5299	169			37N	3W	17
AZ 222	AMC 35381	Mohave	2004106466	5299	171			37N	3W	17
AZ 223	AMC 35382	Mohave	2004106467	5299	173			37N	3W	17
AZ 224	AMC 35383	Mohave	2004106468	5299	175			37N	3W	16,17
AZ 225	AMC 35384	Mohave	2004106469	5299	177			37N	3W	15,17
AZ 226	AMC 35385	Mohave	2004106470	5299	179			35N	3W	19,20
AZ 227	AMC 35386	Mohave	2004106471	5299	181			35N	3W	19,20
AZ 228	AMC 35387	Mohave	2004106472	5299	183			35N	3W	19,20
AZ 229	AMC 35388	Mohave	2004106473	5299	185			35N	3W	20
AZ 230	AMC 35389	Mohave	2004106474	5299	187			35N	3W	20
AZ 231	AMC 35390	Mohave	2004106475	5299	189			35N	3W	20
AZ 232	AMC 35391	Mohave	2004106476	5299	191			35N	3W	20
AZ 233	AMC 35392	Mohave	2004106477	5299	193			35N	3W	20
AZ 234	AMC 35393	Mohave	2004106478	5299	195			35N	3W	20
AZ 248	AMC 353407	Mohave	2004106482	5299	223			35N	5W	1
AZ 249	AMC 353408	Mohave	2004106483	5299	225			35N	5W	1
AZ 250	AMC 353409	Mohave	2004106484	5299	227			35N	5W	1

EXHIBIT "A"
Uranium One Americas, Inc.

Uranium One Americas, Inc.
Claim Maintenance Fee 2013
North Rim Project - Mohave County

Claim Name	Serial No	County	Instrument	Book	Page	Date Rec	File Date	Township	Range	Sec.
AZ 251	AMC 353410	Mohave	2004106485	5299	229			35N	4W	6
AZ 252	AMC 353411	Mohave	2004106486	5299	231			35N	5W	12
AZ 253	AMC 353412	Mohave	2004106487	5299	233			35N	5W	12
AZ 254	AMC 353413	Mohave	2004106488	5299	235			35N	5W	12
AZ 255	AMC 353414	Mohave	2004106489	5299	237			35N	4W	7
AZ 256	AMC 353415	Mohave	2004106500	5299	238			35N	6W	8
AZ 257	AMC 353416	Mohave	2004105501	5299	241			35N	6W	9
AZ 258	AMC 353417	Mohave	2004105502	5299	243			35N	6W	9
AZ 259	AMC 353418	Mohave	2004105503	5299	245			35N	6W	9
AZ 260	AMC 353419	Mohave	2004106504	5299	247			35N	6W	17
AZ 261	AMC 353420	Mohave	2004106505	5299	249			35N	6W	17
AZ 262	AMC 353421	Mohave	2004106506	5299	251			35N	6W	17
AZ 263	AMC 353422	Mohave	2004106507	5299	253			35N	6W	17
AZ 274	AMC 353433	Mohave	2004106518	5299	275			35N	6W	17
AZ 275	AMC 353434	Mohave	2004106519	5299	277			35N	6W	17
AZ 276	AMC 353435	Mohave	2004106520	5299	279			35N	6W	17
AZ 277	AMC 353436	Mohave	2004106521	5299	281			35N	6W	17
AZ 278	AMC 353437	Mohave	2004106522	5299	283			35N	6W	17
AZ 279	AMC 353438	Mohave	2004106523	5299	285			35N	6W	17
AZ 280	AMC 353439	Mohave	2004106524	5299	287			35N	6W	17
AZ 281	AMC 353440	Mohave	2004106525	5299	289			35N	6W	17
AZ 282	AMC 353441	Mohave	2004106526	5299	291			35N	6W	17
AZ 283	AMC 353442	Mohave	2004106527	5299	293			35N	6W	17
AZ 235	AMC 358810	Mohave	2005144525	6026	794			35N	5W	14
AZ 236	AMC 358811	Mohave	2005144526	6026	796			35N	5W	14
AZ 237	AMC 358812	Mohave	2005144527	6026	798			35N	5W	14
AZ 238	AMC 358813	Mohave	2005144528	6026	800			35N	5W	14
AZ 239	AMC 358820	Mohave	2005144529	6026	802			35N	5W	14
AZ 240	AMC 358821	Mohave	2005144530	6026	804			35N	5W	14
AZ 241	AMC 358822	Mohave	2005144531	6026	806			35N	5W	14
AZ 242	AMC 358823	Mohave	2005144532	6026	808			35N	5W	14
AZ 243	AMC 358824	Mohave	2005144533	6026	810			35N	5W	14
AZ 244	AMC 358825	Mohave	2005144534	6026	812			35N	5W	14
AZ 245	AMC 358826	Mohave	2005144535	6026	814			35N	5W	13,14
AZ 245A	AMC 358827	Mohave	2005144536	6026	816			35N	5W	13,14
AZ 245B	AMC 358828	Mohave	2005144537	6026	818			35N	5W	13,14
AZ 245C	AMC 358829	Mohave	2005144538	6026	820			35N	5W	13,14
AZ 246	AMC 358830	Mohave	2005144539	6026	822			35N	5W	13
AZ 247	AMC 358831	Mohave	2005144540	6026	824			35N	5W	13

Total AZ Claims = 123

Grand Total Claims= 301

EXHIBIT "A"
Uranium One Americas, Inc.

Owner - NuStar Exploration
Claim Maintenance Fee 2013
North Rim Project - Mohave County

Claim Name	Serial No	County	Instrument	Book	Page	Date Rec	File Date	Township	Range	Sec
STAR 1	AMC 364102	Mohave	2004122036	5370	282	30-Dec-04	7-Jan-05	36N	5W	25
Amended			2007026344	6718	19	20-Mar-07	4-Apr-07			21
STAR 2	AMC 364103	Mohave	2004122067	5370	284	30-Dec-04	7-Jan-05	36N	5W	21
Amended			2007026345	6718	21	20-Mar-07	4-Apr-07			
STAR 3	AMC 364104	Mohave	2004122088	5370	286	30-Dec-04	7-Jan-05	36N	5W	28
Amended			2007026346	6718	23	20-Mar-07	4-Apr-07			
STAR 4	AMC 364105	Mohave	2004122089	5370	288	30-Dec-04	7-Jan-05	36N	5W	27
Amended			2007026347	6718	25	20-Mar-07	4-Apr-07			
STAR 5	AMC 364106	Mohave	2004122090	5370	290	30-Dec-04	7-Jan-05	36N	5W	27
Amended			2007026348	6718	27	20-Mar-07	4-Apr-07			
STAR 6	AMC 364107	Mohave	2004122091	5370	292	30-Dec-04	7-Jan-05	36N	5W	23
Amended			2007026349	6718	29	20-Mar-07	4-Apr-07			
STAR 7	AMC 364108	Mohave	2004122092	5370	294	30-Dec-04	7-Jan-05	36N	5W	23
Amended			2007026350	6718	31	20-Mar-07	4-Apr-07			
STAR 8	AMC 364109	Mohave	2004122093	5370	296	30-Dec-04	7-Jan-05	36N	5W	14
Amended			2007026351	6718	33	20-Mar-07	4-Apr-07			
STAR 9	AMC 364110	Mohave	2004122094	5370	298	30-Dec-04	7-Jan-05	36N	5W	13,14
Amended			2007026352	6718	35	20-Mar-07	4-Apr-07			
STAR 10	AMC 364111	Mohave	2004122095	5370	300	30-Dec-04	7-Jan-05	36N	5W	14,23
Amended			2007026353	6718	37	20-Mar-07	4-Apr-07			
STAR 11	AMC 364112	Mohave	2004122096	5370	302	30-Dec-04	7-Jan-05	36N	5W	10,14 23,24
Amended			2007026354	6718	39	20-Mar-07	4-Apr-07			
STAR 12	AMC 364113	Mohave	2004122097	5370	304	30-Dec-04	7-Jan-05	36N	5W	23
Amended			2007026355	6718	41	20-Mar-07	4-Apr-07			
STAR 13	AMC 364114	Mohave	2004122098	5370	306	30-Dec-04	7-Jan-05	36N	5W	25
Amended			2007026356	6718	43	20-Mar-07	4-Apr-07			
STAR 14	AMC 364115	Mohave	2004122099	5370	308	30-Dec-04	7-Jan-05	36N	5W	25
Amended			2007026357	6718	45	20-Mar-07	4-Apr-07			
STAR 15	AMC 364116	Mohave	2004122100	5370	310	30-Dec-04	7-Jan-05	36N	5W	25
Amended			2007026358	6718	47	20-Mar-07	4-Apr-07			
STAR 16	AMC 364117	Mohave	2004122101	5370	312	30-Dec-04	7-Jan-05	36N	5W	23,24
Amended			2007026359	6718	49	20-Mar-07	4-Apr-07			
STAR 17	AMC 364118	Mohave	2004122102	5370	314	30-Dec-04	7-Jan-05	36N	5W	23,24
Amended			2007026360	6718	51	20-Mar-07	4-Apr-07			
STAR 18	AMC 364119	Mohave	2004122103	5370	316	30-Dec-04	7-Jan-05	36N	5W	23
Amended			2007026361	6718	53	20-Mar-07	4-Apr-07			
STAR 19	AMC 364120	Mohave	2004122104	5370	318	30-Dec-04	7-Jan-05	36N	5W	23,24
Amended			2007026362	6718	55	20-Mar-07	4-Apr-07			
STAR 20	AMC 364121	Mohave	2004122105	5370	320	30-Dec-04	7-Jan-05	36N	5W	23
Amended			2007026363	6717	561	20-Mar-07	4-Apr-07			
STAR 21	AMC 364122	Mohave	2004122106	5370	322	30-Dec-04	7-Jan-05	36N	5W	23,24
Amended			2007026364	6717	583	20-Mar-07	4-Apr-07			
STAR 22	AMC 364123	Mohave	2004122107	5370	324	30-Dec-04	7-Jan-05	36N	5W	13
Amended			2007026365	6717	585	20-Mar-07	4-Apr-07			
STAR 23	AMC 364124	Mohave	2004122108	5370	326	30-Dec-04	7-Jan-05	36N	5W	13,24
Amended			2007026366	6717	587	20-Mar-07	4-Apr-07			
STAR 24	AMC 364125	Mohave	2004122109	5370	328	30-Dec-04	7-Jan-05	36N	5W	24
Amended			2007026367	6717	589	20-Mar-07	4-Apr-07			
STAR 25	AMC 364126	Mohave	2004122110	5370	330	30-Dec-04	7-Jan-05	36N	5W	12
Amended			2007026368	6717	591	20-Mar-07	4-Apr-07			
STAR 26	AMC 364127	Mohave	2004122111	5370	332	30-Dec-04	7-Jan-05	36N	5W	12
Amended			2007026369	6717	585	20-Mar-07	4-Apr-07			
STAR 27	AMC 364128	Mohave	2004122112	5370	334	30-Dec-04	7-Jan-05	36N	5W	13
Amended			2007026370	6717	595	20-Mar-07	4-Apr-07			
STAR 28	AMC 364129	Mohave	2004122113	5370	336	30-Dec-04	7-Jan-05	36N	5W	13
Amended			2007026371	6717	597	20-Mar-07	4-Apr-07			
STAR 29	AMC 364130	Mohave	2004122114	5370	338	30-Dec-04	7-Jan-05	36N	5W	13
Amended			2007026372	6717	599	20-Mar-07	4-Apr-07			
STAR 30	AMC 364131	Mohave	2004122115	5370	340	30-Dec-04	7-Jan-05	36N	5W	13
Amended			2007026373	6718	1	20-Mar-07	4-Apr-07			
STAR 31	AMC 364132	Mohave	2004122116	5370	342	30-Dec-04	7-Jan-05	36N	5W	13
Amended			2007026374	6718	3	20-Mar-07	4-Apr-07			
STAR 32	AMC 364133	Mohave	2004122117	5370	344	30-Dec-04	7-Jan-05	36N	5W	13
Amended			2007026375	6718	5	20-Mar-07	4-Apr-07			
STAR 33	AMC 364134	Mohave	2004122118	5370	346	30-Dec-04	7-Jan-05	36N	5W	13
Amended			2007026376	6718	7	20-Mar-07	4-Apr-07			
STAR 34	AMC 364135	Mohave	2004122119	5370	348	30-Dec-04	7-Jan-05	36N	4W	18
Amended			2007026377	6718	9	20-Mar-07	4-Apr-07			
STAR 35	AMC 364136	Mohave	2004122120	5370	350	30-Dec-04	7-Jan-05	36N	5W	15
Amended			2007026378	6718	11	20-Mar-07	4-Apr-07			
STAR 36	AMC 364137	Mohave	2004122121	5370	352	30-Dec-04	7-Jan-05	36N	5W	15
Amended			2007026379	6718	13	20-Mar-07	4-Apr-07			
STAR 37	AMC 364138	Mohave	2004122122	5370	354	30-Dec-04	7-Jan-05	36N	5W	15
Amended			2007026380	6718	15	20-Mar-07	4-Apr-07			
STAR 38	AMC 364139	Mohave	2004122123	5370	356	30-Dec-04	7-Jan-05	36N	5W	15
Amended			2007026381	6718	17	20-Mar-07	4-Apr-07			

Total Star Claims = 38

Grand Total Claims = 38

EXHIBIT "A"
Uranium One Americas, Inc.

Uranium One Americas, Inc.
Claim Maintenance Fee 2013
South Rim Project

Claim Name	Serial No	County	Instrument Number	Township	Range	Sec.
DW# 1	AMC 375060	La Paz	2006-06993	10N	14W	36
DW# 2	AMC 375061	La Paz	2006-06994	10N	14W	25,36
DW# 3	AMC 375062	La Paz	2006-06995	10N	14W	36
DW# 4	AMC 375063	La Paz	2006-06997	10N	14W	25,36
DW# 5	AMC 375064	La Paz	2006-06998	10N	14W	36
DW# 6	AMC 375065	La Paz	2006-06999	10N	14W	25,36
DW# 7	AMC 375066	La Paz	2006-06999	10N	14W	36
DW# 8	AMC 375067	La Paz	2006-07000	10N	14W	25,36
DW# 9	AMC 375068	La Paz	2006-07001	10N	14W	36
DW# 10	AMC 375069	La Paz	2006-07002	10N	14W	25,36
DW# 11	AMC 375070	La Paz	2006-07003	10N	14W	36
DW# 12	AMC 375071	La Paz	2006-07004	10N	14W	25,36
DW# 13	AMC 375072	La Paz	2006-07005	10N	14W	36
DW# 14	AMC 375073	La Paz	2006-07006	10N	14W	25,36
DW# 15	AMC 375074	La Paz	2006-07007	10N	14W	36
DW# 16	AMC 375075	La Paz	2006-07008	10N	14W	25,36
DW# 17	AMC 375076	La Paz	2006-07009	10N	14W	36
DW# 18	AMC 375077	La Paz	2006-07010	10N	14W	25,26,35,36
DW# 19	AMC 375078	La Paz	2006-07011	10N	14W	25
DW# 20	AMC 375079	La Paz	2006-07012	10N	14W	25
DW# 21	AMC 375080	La Paz	2006-07013	10N	14W	25
DW# 22	AMC 375081	La Paz	2006-07014	10N	14W	25
DW# 23	AMC 375082	La Paz	2006-07015	10N	14W	25
DW# 24	AMC 375083	La Paz	2006-07016	10N	14W	25
DW# 25	AMC 375084	La Paz	2006-07017	10N	14W	25
DW# 26	AMC 375085	La Paz	2006-07018	10N	14W	25
DW# 27	AMC 375086	La Paz	2006-07019	10N	14W	25
DW# 28	AMC 375087	La Paz	2006-07020	10N	14W	25
DW# 29	AMC 375088	La Paz	2006-07021	10N	14W	25
DW# 30	AMC 375089	La Paz	2006-07022	10N	14W	25
DW# 31	AMC 375090	La Paz	2006-07023	10N	14W	25
DW# 32	AMC 375091	La Paz	2006-07024	10N	14W	25
DW# 33	AMC 375092	La Paz	2006-07025	10N	14W	25
DW# 34	AMC 375093	La Paz	2006-07028	10N	14W	25
DW# 35	AMC 375094	La Paz	2006-07027	10N	14W	25
DW# 36	AMC 375095	La Paz	2006-07028	10N	14W	25

Total DW claims = 36

GRAND TOTAL CLAIMS = 36

RECEIVED
BLM/ASTRIE OFFICE
2012 AUG 21 A 11:00
PHOENIX, ARIZONA

EXHIBIT "A"
Uranium One Americas, Inc.

NuStar Exploration - Owner
Claim Maintenance Fee 2013
South Rim Project

Claim Name	Serial No	County	I	Date Rec	File Date	Township	Range	Sec.
JAVA 1	AMC 366715	Coconino	3326894	6/15/05	7/25/05	29N	2E	22
JAVA 2	AMC 366716	Coconino	3326895	6/15/05	7/25/05	29N	2E	21,22
JAVA 3	AMC 366717	Coconino	3326896	6/15/05	7/25/05	29N	2E	22
JAVA 4	AMC 366718	Coconino	3326897	6/15/05	7/25/05	29N	2E	21,22
JAVA 5	AMC 366719	Coconino	3326898	6/15/05	7/25/05	29N	2E	22
JAVA 6	AMC 366720	Coconino	3326899	6/15/05	7/25/05	29N	2E	21,22
JAVA 7	AMC 366721	Coconino	3326900	6/15/05	7/25/05	29N	2E	22
JAVA 8	AMC 366722	Coconino	3326901	6/15/05	7/25/05	29N	2E	21,22
JAVA 9	AMC 366723	Coconino	3326902	6/15/05	7/25/05	29N	2E	22
JAVA 10	AMC 366724	Coconino	3326903	6/15/05	7/25/05	29N	2E	21,22
JAVA 11	AMC 366725	Coconino	3326904	6/15/05	7/25/05	29N	2E	22
JAVA 12	AMC 366726	Coconino	3326905	6/15/05	7/25/05	29N	2E	21,22
JAVA 13	AMC 366727	Coconino	3326906	6/15/05	7/25/05	29N	2E	15,22
JAVA 14	AMC 366728	Coconino	3326907	6/15/05	7/25/05	29N	2E	15,16,21,22
JAVA 15	AMC 366729	Coconino	3326908	6/15/05	7/25/05	29N	2E	15
JAVA 16	AMC 366730	Coconino	3326909	6/15/05	7/25/05	29N	2E	15,16
Total JAVA claims = 16								

GRAND TOTAL CLAIMS= 16

RECEIVED
CLAIMS SECTION OFFICE
2012 AUG 27 A 11:00
PHOENIX, ARIZONA

EXHIBIT "A"
Uranium One Americas, Inc.

Uranium One Americas
Claim Maintenance Fee 2013
South Rim Project

Claim Name	Serial No	County	Instrument	Date Rec	File Date	Township	Range	Sec.
SM19- 1	AMC 388298	Coconino	3468453	7-Dec-07	11-Dec-07	29N	2E	23
SM19- 3	AMC 388300	Coconino	3468455	7-Dec-07	11-Dec-07	29N	2E	23,26
SM19- 5	AMC 388302	Coconino	3468457	7-Dec-07	11-Dec-07	29N	2E	26
Total SM claims = 3								

GRAND TOTAL CLAIMS= 3

RECEIVED
CLAIMS SECTION OFFICE
2012 AUG 27 A 11:00
PHOENIX, ARIZONA

United States Department of the Interior
Bureau of Land Management
 LANDS/RECREATION & PLANNING
 ONE N CENTRAL AVE
 PHOENIX, AZ 85004 -2203
 Phone: 602-417-9200

Receipt

No: 2642682

Transaction #: 2723374	ENTERED INTO COMPUTER
Date of Transaction: 08/28/2012	
CUSTOMER:	
URANIUMONE USA INC 907 N POPLAR ST STE 260 CASPER, WY 82601-1310 US	

LINE #	QTY	DESCRIPTION	REMARKS	UNIT PRICE	TOTAL
1	1.00	LOCATABLE MINERALS / MINING CLAIMS-NOT NEW-UNADJUD, ONE AUTH NO. ONLY / MINING CLAIM MONEY RECEIVED CASES: AMC374154/\$77280.00	MAINT FEE PYMNT (552) 2013	- n/a -	77280.00
TOTAL:					\$77,280.00

PAYMENT INFORMATION			
1	AMOUNT:	77280.00	POSTMARKED: N/A
	TYPE:	CHECK	RECEIVED: 08/27/2012
	CHECK NO:	13277	
	NAME:	URANIUMONE AMERICAS INC 907 N POPLAR ST STE 260 CASPER WY 82601-1310 US	

REMARKS

This receipt was generated by the automated BLM Collections and Billing System and is a paper representation of a portion of the official electronic record contained therein. *Lead Amc #s (PB)*

Amc 374122 393470 393366 363109 361855 386190 364785 363324 388220 375918 370610 379096	389419 389861 391842 386379 390963 374300 396411 366715 368816 364102 375060
--	--

AMC 361830

AMC 361855

AMC 362776

AMC 363109

AMC 364140

AMC 364785

AMC 365300

AMC 366068

AMC 366378

AMC 366975

AMC 371737

AMC 373091

AMC 373266

AMC 373982

AMC 374535

AMC 375255

AMC 375439

AMC 375666

AMC 376373

AMC 376587

AMC 376607

AMC 382777

AMC 382840

AMC 385002

AMC 385399

AMC 385812

AMC 385944

AMC 386190

AMC 388220

AMC 388475

AMC 389051

Authorized Date 11/02/2011

AZ BLM REFUND \$140 TO VANE MINERALS

US.OVERPAYMENT MAINT FEE, RECEIPT 2414281, CONTACT

Instructions to Accounts TONY SMITH @ 602-417-9355

SENT TO: VANE MINERALS US LLC, 7400 N ORACLE RD, STE
131, TUCSON, AZ 85704-6339

Login ID 203

Entry Date 11/02/2011

Total Amount \$140.00



VANE Minerals (US) LLC
 7400 North Oracle Road, Suite 131
 Tucson, Arizona 85704
 Telephone: 520 797-1393
 Facsimile: 520 742-7280
 E-mail: kris.hefton@vaneminerals.com

August 20, 2011

RECEIVED
 BLM AZ STATE OFFICE
 2011 AUG 24 A 8:09
 PHOENIX, ARIZONA

United States Department of the Interior
 Bureau of Land Management
 Arizona State Office
 One North Central Avenue, Suite 800
 Phoenix, AZ 85004-4427

RE: Mining Claim Maintenance Fees for Assessment Year Ending September 1, 2012.

Dear Sir or Madam,

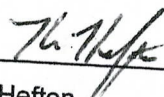
Enclosed is a check in the amount of \$50,680.00, which serves as payment of the Maintenance Fees of \$140.00 for each of the 362 unpatented claims more particularly described on the claim lists (Exhibit A) attached hereto.

This letter is evidence of owner's intention to hold such claims through the assessment year ending on September 1, 2011.

<u>Claim Group</u>	<u>County</u>	<u>Number of Claims</u>
CS, TR	Coconino	75
GS, HK, KP	Mohave	137
FT, RC, SR	Mohave	150
	Total Claims	362

Please return receipts and date stamped copies to me at the above address. If you have any questions concerning this filing please call me at the number listed above.

Sincerely,


 Kris Hefton

NO. OF CLAIMS 684
 AMOUNT 95,760
 RECEIPT NO. 2414281
 INIT. JMC

** BLM-ASO**

*684 total
 JMC*

Exhibit A

20-Aug-11

Prospect Sage Property	Claim	Loc. Date	MC Number	County	County No.	Book	Page
FT #1		9/9/2006	373982	Mohave			
FT #2		9/9/2006	373983	Mohave		6448	583
FT #4		9/9/2006	373984	Mohave		6448	585
FT #5		9/9/2006	373985	Mohave		6448	589
FT #6		9/9/2006	373986	Mohave		6448	591
FT #14		9/9/2006	373990	Mohave		6448	593
FT #15		9/9/2006	373991	Mohave		6448	601
FT #16		9/9/2006	373992	Mohave		6448	603
FT #17		9/9/2006	373993	Mohave		6448	605
FT #20		9/9/2006	373994	Mohave		6448	607
FT #21		9/9/2006	373995	Mohave		6448	609
FT #22		9/9/2006	373996	Mohave		6448	611
FT #23		9/9/2006	373997	Mohave		6448	613
FT #24		9/9/2006	373998	Mohave		6448	615
RC #1		9/14/2006	373999	Mohave		6448	617
RC #2		9/14/2006	374000	Mohave		6459	153
RC #3		9/14/2006	374001	Mohave		6459	155
RC #4		9/14/2006	374002	Mohave		6459	157
RC #5		9/14/2006	374003	Mohave		6459	159
RC #6		9/14/2006	374004	Mohave		6459	161
RC #7		9/14/2006	374005	Mohave		6459	163
RC #8		9/14/2006	374006	Mohave		6459	165
RC #9		9/14/2006	374007	Mohave		6459	167
RC #10		9/14/2006	374008	Mohave		6459	169
RC #11		9/14/2006	374009	Mohave		6459	171
RC #12		9/14/2006	374010	Mohave		6459	173
RC #13		9/14/2006	374011	Mohave		6459	175
RC #14		9/14/2006	374012	Mohave		6459	177
RC #15		9/10/2006	374013	Mohave		6459	179
RC #16		9/10/2006	374014	Mohave		6459	619
RC #17		9/14/2006	374015	Mohave		6459	621
RC #18		9/14/2006	374016	Mohave		6459	181
RC #19		9/14/2006	374017	Mohave		6459	183
RC #20		9/14/2006	374018	Mohave		6459	185
RC #21		9/14/2006	374019	Mohave		6459	187
RC #22		9/14/2006	374020	Mohave		6459	189
RC #23		9/14/2006	374021	Mohave		6459	191
RC #24		9/14/2006	374022	Mohave		6459	193
						6459	195

RECEIVED
 BLM AZ STATE OFFICE
 2011 AUG 24 A 8:09
 PHOENIX, ARIZONA

RC #25	9/14/2006	374023	Mohave		
RC #26	9/14/2006	374024✓	Mohave	6459	199
RC #32	9/14/2006	374026	Mohave	6459	201
RC #33	9/14/2006	374027	Mohave	6459	205
RC #34	9/14/2006	374028	Mohave	6459	207
RC #35	9/14/2006	374029	Mohave	6459	209
HK #1	9/14/2006	374030	Mohave	6459	211
HK #2	9/14/2006	374031	Mohave	6459	197
HK #3	9/14/2006	374032	Mohave	6459	213
HK #4	12/21/2007	374033	Mohave	7060	377
HK #5	12/21/2007	374034✓	Mohave	7060	379
FT #25	9/19/2007	375255	Mohave	7060	381
FT #26	9/19/2007	375256✓	Mohave	6979	224
GS #3	11/13/2006	375261	Mohave	6979	226
GS #5	11/13/2006	375262	Mohave	6541	242
GS #7	11/13/2006	375263	Mohave	6541	244
GS #9	11/13/2006	375264	Mohave	6541	246
GS #10	11/13/2006	375265	Mohave	6541	248
GS #11	11/13/2006	375266	Mohave	6541	250
GS #13	11/13/2006	375267	Mohave	6541	252
GS #15	11/13/2006	375268	Mohave	6541	254
GS #17	11/13/2006	375269✓	Mohave	6541	256
GS #19	9/19/2007	375271✓	Mohave	6541	258
GS #30	11/13/2006	375282	Mohave	6979	228
GS #31	11/13/2006	375283	Mohave	6541	282
GS #32	11/13/2006	375284	Mohave	6541	286
GS #33	11/13/2006	375285	Mohave	6541	288
GS #34	9/19/2007	375286	Mohave	6541	290
GS #35	11/13/2006	375287	Mohave	6979	230
GS #36	11/13/2006	375288	Mohave	6541	294
GS #37	11/13/2006	375289	Mohave	6541	296
GS #38	11/13/2006	375290	Mohave	6541	298
GS #39	11/13/2006	375291	Mohave	6541	300
GS #40	11/13/2006	375292	Mohave	6541	302
GS #41	11/13/2006	375293	Mohave	6541	304
GS #42	11/13/2006	375294	Mohave	6541	306
GS #43	11/13/2006	375295	Mohave	6541	308
GS #44	11/13/2006	375296	Mohave	6541	310
GS #45	11/13/2006	375297	Mohave	6541	312
GS #46	11/13/2006	375298	Mohave	6541	314
GS #47	11/13/2006	375299	Mohave	6541	316
GS #48	11/13/2006	375300	Mohave	6541	318
GS #49	11/13/2006	375301✓	Mohave	6541	320
GS #53	12/21/2007	375305✓	Mohave	6541	322
GS #58	9/19/2007	375310	Mohave	7060	375
GS #59	9/19/2007	375311	Mohave	6979	232
				6979	234

RECEIVED
 CLIMATE STATE OFFICE
 2011 AUG 24 A 8:10

GS #60	11/13/2006	375312	Mohave	6541	344
GS #61	11/13/2006	375313	Mohave	6541	346
GS #62	11/13/2006	375314	Mohave	6541	348
GS #63	11/13/2006	375315 ✓	Mohave	6541	350
GS #68	11/13/2006	375320	Mohave	6541	360
GS #69	11/13/2006	375321 ✓	Mohave	6541	362
SR #8	11/13/2006	375329	Mohave	6541	378
SR #9	11/13/2006	375330	Mohave	6541	380
SR #10	11/13/2006	375331	Mohave	6541	382
SR #11	11/13/2006	375332 ✓	Mohave	6541	384
SR #13	9/19/2007	375334	Mohave	6979	254
SR #14	9/19/2007	375335 ✓	Mohave	6979	256
SR #16	9/19/2007	375337 ✓	Mohave	6979	258
FT #10	9/9/2006	375668	Mohave	6556	738
FT #11	9/9/2006	375669	Mohave	6556	740
FT #18	9/9/2006	375670	Mohave	6556	742
FT #19	9/9/2006	375671 ✓	Mohave	6556	744
GS #74	9/19/2007	375676	Mohave	6979	236
GS #75	9/19/2007	375677 ✓	Mohave	6979	238
GS #86	9/19/2007	375688	Mohave	6979	240
GS #87	9/19/2007	375689 ✓	Mohave	6979	242
GS #90	9/19/2007	375692	Mohave	6979	244
GS #91	9/19/2007	375693	Mohave	6979	246
GS #92	9/19/2007	375694	Mohave	6979	248
GS #93	9/19/2007	375695	Mohave	6979	250
GS #94	9/19/2007	375696 ✓	Mohave	6979	252
GS #107	12/8/2006	376373	Mohave	6585	799
GS #108	12/8/2006	376374	Mohave	6585	801
GS #109	12/8/2006	376375	Mohave	6585	803
GS #110	12/8/2006	376376	Mohave	6585	805
GS #111	12/8/2006	376377	Mohave	6585	807
GS #112	12/8/2006	376378 ✓	Mohave	6585	809
GS #116	12/8/2006	376382	Mohave	6585	817
GS #117	12/8/2006	376383	Mohave	6585	819
GS #118	12/8/2006	376384	Mohave	6585	821
GS #119	12/8/2006	376385	Mohave	6585	823
GS #120	12/8/2006	376386	Mohave	6585	825
GS #121	12/8/2006	376387	Mohave	6585	827
GS #122	12/8/2006	376388	Mohave	6585	829
GS #123	12/8/2006	376389	Mohave	6585	831
GS #124	12/8/2006	376390 ✓	Mohave	6585	833
RC #37	5/6/2007	384329	Mohave	6787	600
RC #38	5/6/2007	384330	Mohave	6787	598
RC #39	5/6/2007	384331	Mohave	6787	604
GS #125	5/4/2007	384332	Mohave	6787	604
RC #36	5/5/2007	384333 ✓	Mohave	6787	596

RECEIVED
 BLM AZ STATE OFFICE
 2011 AUG 24 A 8:10
 PHOENIX ARIZONA

FT #7	6/25/2007	385002	Mohave	6902	70
FT #12	12/14/2007	385003	Mohave	7060	517
FT #13	12/14/2007	385004	Mohave	7060	519
FT #29	6/25/2007	385005	Mohave	6902	76
FT #30	6/25/2007	385006	Mohave	6902	78
FT #42	7/10/2007	385007	Mohave	6902	80
FT #43	7/10/2007	385008	Mohave	6902	82
FT #44	7/10/2007	385009	Mohave	6902	84
FT #45	7/10/2007	385010	Mohave	6902	86
FT #46	7/10/2007	385011	Mohave	6902	88
FT #47	7/10/2007	385012	Mohave	6902	90
FT #48	7/3/2007	385013	Mohave	6902	92
FT #49	7/3/2007	385014	Mohave	6902	94
FT #50	7/3/2007	385015	Mohave	6902	96
FT #51	6/28/2007	385016	Mohave	6902	98
FT #52	6/28/2007	385017	Mohave	6902	100
FT #62	6/27/2007	385018	Mohave	6902	102
FT #63	6/27/2007	385019	Mohave	6902	104
FT #64	6/26/2007	385020	Mohave	6902	106
FT #65	6/26/2007	385021	Mohave	6902	108
FT #66	6/27/2007	385022	Mohave	6902	110
FT #67	6/27/2007	385023	Mohave	6902	112
FT #68	6/26/2007	385024	Mohave	6902	114
FT #69	6/26/2007	385025	Mohave	6902	116
FT #70	7/17/2007	385026	Mohave	6902	118
FT #71	7/17/2007	385027	Mohave	6902	120
GS #50	5/29/2007	385028	Mohave	6541	122
GS #51	5/29/2007	385029	Mohave	6541	124
GS #52	5/29/2007	385030	Mohave	6541	126
GS #64	7/13/2007	385031	Mohave	6902	128
GS #65	7/14/2007	385032	Mohave	6902	130
GS #66	7/13/2007	385033	Mohave	6902	132
GS #67	7/14/2007	385034	Mohave	6902	134
GS #70	5/31/2007	385035	Mohave	6902	136
GS #71	5/31/2007	385036	Mohave	6902	138
GS #72	5/31/2007	385037	Mohave	6902	140
GS #73	5/31/2007	385038	Mohave	6902	142
GS #76	5/26/2007	385039	Mohave	6902	144
GS #77	5/26/2007	385040	Mohave	6902	146
GS #78	7/14/2007	385041	Mohave	6902	148
GS #79	7/14/2007	385042	Mohave	6902	150
GS #80	5/27/2007	385043	Mohave	6902	152
GS #81	5/27/2007	385044	Mohave	6902	154
GS #82	5/27/2007	385045	Mohave	6902	156
GS #83	5/27/2007	385046	Mohave	6902	158
GS #84	7/11/2007	385047	Mohave	6902	160

PHOENIX, ARIZONA

2007 AUG 21 10:42 AM

RECEIVED
BLM AZ STATE OFFICE

nu

GS #85	7/11/2007	385048 ✓	Mohave	6902	162
GS #88	5/27/2007	385050	Mohave	6902	166
GS #89	5/27/2007	385051 ✓	Mohave	6902	168
GS #95	5/26/2007	385053	Mohave	6902	172
GS #96	5/26/2007	385054	Mohave	6902	174
GS #97	5/27/2007	385055	Mohave	6902	176
GS #98	5/27/2007	385056	Mohave	6902	178
GS #99	5/26/2007	385057	Mohave	6902	180
GS #100	5/26/2007	385058	Mohave	6902	182
GS #101	5/26/2007	385059	Mohave	6902	184
GS #102	5/26/2007	385060	Mohave	6902	186
GS #105	5/27/2007	385061	Mohave	6902	188
GS #106	5/27/2007	385062	Mohave	6902	190
SR #1	7/17/2007	385063	Mohave	6902	192
SR #2	7/17/2007	385064	Mohave	6902	194
SR #17	7/17/2007	385065 ✓	Mohave	6902	196
FT #72	8/17/2007	385944	Mohave	6938	804
GS #1	8/13/2007	385945	Mohave	6938	806
GS #2	8/13/2007	385946	Mohave	6938	808
GS #4	8/13/2007	385947	Mohave	6938	810
GS #128	7/20/2007	385948	Mohave	6938	812
GS #129	7/20/2007	385949	Mohave	6938	814
GS #130	7/20/2007	385950	Mohave	6938	816
GS #131	7/20/2007	385951	Mohave	6938	818
GS #132	7/20/2007	385952	Mohave	6938	820
GS #133	7/20/2007	385953	Mohave	6938	822
GS #134	7/20/2007	385954	Mohave	6938	824
GS #135	7/20/2007	385955	Mohave	6938	826
GS #136	8/14/2007	385956	Mohave	6938	828
GS #137	8/14/2007	385957	Mohave	6938	830
GS #138	8/14/2007	385958	Mohave	6938	832
GS #139	8/15/2007	385959	Mohave	6938	834
GS #140	8/15/2007	385960 ✓	Mohave	6938	836
KP #4	7/11/2007	385964 ✓	Mohave	6938	844
RC #40	7/16/2007	385970	Mohave	6938	856
RC #41	7/16/2007	385971	Mohave	6938	858
RC #42	7/16/2007	385972	Mohave	6938	860
RC #43	7/16/2007	385973	Mohave	6938	862
RC #44	7/16/2007	385974	Mohave	6938	864
RC #45	7/16/2007	385975	Mohave	6938	866
RC #46	7/16/2007	385976	Mohave	6938	868
RC #47	7/16/2007	385977	Mohave	6938	870
RC #48	7/16/2007	385978	Mohave	6938	872
RC #49	7/16/2007	385979	Mohave	6938	874
RC #50	7/16/2007	385980	Mohave	6938	876
RC #51	7/16/2007	385981	Mohave	6938	878

RECEIVED
 R. M. AZAR
 STATE OFFICE
 PHOENIX, ARIZONA
 2011 AUG 24 A 8:10

227

RC #52	7/16/2007	385982	Mohave	6938	880
RC #53	7/16/2007	385983	Mohave	6938	882
RC #54	7/16/2007	385984	Mohave	6938	884
RC #55	7/16/2007	385985	Mohave	6938	886
RC #56	7/16/2007	385986	Mohave	6938	888
RC #57	7/16/2007	385987	Mohave	6938	890
RC #58	7/19/2007	385988	Mohave	6938	892
RC #59	7/19/2007	385989	Mohave	6938	894
RC #60	7/19/2007	385990	Mohave	6938	896
RC #61	7/19/2007	385991	Mohave	6938	898
RC #62	7/19/2007	385992	Mohave	6938	900
RC #63	7/19/2007	385993	Mohave	6938	902
RC #64	7/19/2007	385994	Mohave	6938	904
CS #1	9/19/2007	388475	Coconino 3465496		
CS #2	9/19/2007	388476	Coconino 3465497		
CS #3	9/19/2007	388477	Coconino 3465498		
CS #4	9/19/2007	388478	Coconino 3465499		
CS #5	9/19/2007	388479	Coconino 3465500		
CS #6	9/19/2007	388480	Coconino 3465501		
CS #7	9/19/2007	388481	Coconino 3465502		
CS #8	9/19/2007	388482	Coconino 3465503		
CS #9	9/19/2007	388483	Coconino 3465504		
CS #10	9/19/2007	388484	Coconino 3465505		
CS #11	9/19/2007	388485	Coconino 3465506		
CS #12	9/19/2007	388486	Coconino 3465507		
CS #13	9/19/2007	388487	Coconino 3465508		
CS #14	9/19/2007	388488	Coconino 3465509		
CS #15	9/23/2007	388489	Coconino 3465510		
CS #16	9/23/2007	388490	Coconino 3465511		
CS #17	9/23/2007	388491	Coconino 3465512		
CS #18	9/23/2007	388492	Coconino 3465513		
CS #19	9/23/2007	388493	Coconino 3465514		
CS #20	9/23/2007	388494	Coconino 3465515		
CS #21	9/23/2007	388495	Coconino 3465516		
CS #22	9/23/2007	388496	Coconino 3465517		
CS #23	9/23/2007	388497	Coconino 3465518		
CS #24	9/23/2007	388498	Coconino 3465519		
CS #25	9/23/2007	388499	Coconino 3465520		
CS #26	9/23/2007	388500	Coconino 3465521		
CS #27	9/19/2007	388501	Coconino 3466402		
CS #28	9/19/2007	388502	Coconino 3466403		
CS #29	9/19/2007	388503	Coconino 3466404		
CS #30	9/19/2007	388504	Coconino 3466405		
CS #35	9/20/2007	388505	Coconino 3466406		
CS #36	9/20/2007	388506	Coconino 3466407		
CS #37	9/20/2007	388507	Coconino 3466408		

PHOENIX, ARIZONA

2011 AUG 24 A 8:10

RECEIVED
BLM AZ STATE OFFICE

CS #38	9/20/2007	388508	Coconino	3466409
CS #39	9/20/2007	388509	Coconino	3466410
CS #40	9/20/2007	388510	Coconino	3466411
CS #41	9/20/2007	388511	Coconino	3466412
CS #42	9/20/2007	388512	Coconino	3466413
CS #43	9/20/2007	388513	Coconino	3466414
CS #44	9/20/2007	388514	Coconino	3466415
CS #45	9/20/2007	388515	Coconino	3466416
CS #46	9/20/2007	388516	Coconino	3466417
CS #47	9/20/2007	388517	Coconino	3466418
CS #48	9/20/2007	388518	Coconino	3466419
CS #49	9/20/2007	388519	Coconino	3466420
CS #50	9/20/2007	388520	Coconino	3466421
CS #51	9/20/2007	388521	Coconino	3466422
TR #1	10/19/2007	388522	Coconino	3466423
TR #2	10/19/2007	388523	Coconino	3466424
TR #3	10/19/2007	388524	Coconino	3466425
TR #4	10/19/2007	388525	Coconino	3466426
TR #5	10/19/2007	388526	Coconino	3466427
TR #6	10/19/2007	388527	Coconino	3466428
TR #7	10/19/2007	388528	Coconino	3466429
TR #8	10/19/2007	388529	Coconino	3466430
TR #9	10/19/2007	388530	Coconino	3466431
TR #10	10/19/2007	388531	Coconino	3466432
TR #11	10/19/2007	388532	Coconino	3466433
TR #12	10/19/2007	388533	Coconino	3466434
TR #13	10/19/2007	388534	Coconino	3466435
TR #14	10/19/2007	388535	Coconino	3466436
TR #15	10/19/2007	388536	Coconino	3466437
TR #16	10/19/2007	388537	Coconino	3466438
TR #17	10/22/2007	388538	Coconino	3466439
TR #18	10/22/2007	388539	Coconino	3466440
TR #19	10/22/2007	388540	Coconino	3466441
TR #22	9/29/2007	388541	Coconino	3466442
TR #23	9/29/2007	388542	Coconino	3466443
TR #24	9/29/2007	388543	Coconino	3466444
TR #25	9/29/2007	388544	Coconino	3466445
TR #26	9/29/2007	388545	Coconino	3466446
TR #27	9/29/2007	388546	Coconino	3466447
TR #28	10/22/2007	388547	Coconino	3466448
TR #29	10/22/2007	388548	Coconino	3466449
TR #30	10/22/2007	388549	Coconino	3466450
FT #73	11/26/2007	389051	Mohave	7060
FT #74	11/26/2007	389052	Mohave	7060
FT #75	11/26/2007	389053	Mohave	7060
FT #76	11/26/2007	389054	Mohave	7060

PHOENIX, ARIZONA

2011 AUG 24 A 8:10

RECEIVED
BLM AZ STATE OFFICE

FT #77	11/26/2007	389055	Mohave	7060	529
FT #78	11/28/2007	389056	Mohave	7060	531
FT #79	11/28/2007	389057	Mohave	7060	533
FT #80	11/28/2007	389058	Mohave	7060	535
FT #81	11/28/2007	389059	Mohave	7060	537
FT #82	11/26/2007	389060	Mohave	7060	539
FT #83	11/26/2007	389061	Mohave	7060	541
FT #84	11/26/2007	389062	Mohave	7060	543
FT #85	11/26/2007	389063	Mohave	7060	545
FT #86	11/26/2007	389064	Mohave	7060	547
GS #141	12/3/2007	389065	Mohave	7060	549
GS #142	12/2/2007	389066	Mohave	7060	551
GS #143	12/2/2007	389067	Mohave	7060	553
GS #144	11/29/2007	389068	Mohave	7060	555
GS #145	11/29/2007	389069	Mohave	7060	557
GS #146	11/29/2007	389070	Mohave	7060	559
GS #147	11/29/2007	389071	Mohave	7060	561
GS #148	11/29/2007	389072	Mohave	7060	563
GS #149	11/29/2007	389073	Mohave	7060	565
GS #150	11/29/2007	389074	Mohave	7060	567
GS #151	11/29/2007	389075	Mohave	7060	569
GS #152	12/2/2007	389076	Mohave	7060	571
GS #153	12/2/2007	389077	Mohave	7060	573
GS #154	12/2/2007	389078	Mohave	7060	575
GS #155	12/2/2007	389079	Mohave	7060	577
GS #156	12/2/2007	389080	Mohave	7060	579
GS #157	12/3/2007	389081	Mohave	7060	581
HK #8	12/21/2007	389082	Mohave	7060	583
RC #65	11/25/2007	389083	Mohave	7060	585
RC #66	11/25/2007	389084	Mohave	7060	587
RC #67	11/25/2007	389085	Mohave	7060	589
RC #68	11/25/2007	389086	Mohave	7060	591
RC #69	11/25/2007	389087	Mohave	7060	593
RC #70	11/28/2007	389088	Mohave	7060	595
RC #71	11/28/2007	389089	Mohave	7060	597
RC #72	11/24/2007	389090	Mohave	7060	599
RC #73	11/24/2007	389091	Mohave	7060	601
RC #74	11/23/2007	389092	Mohave	7060	603
RC #75	11/23/2007	389093	Mohave	7060	605
RC #76	11/23/2007	389094	Mohave	7060	607
RC #77	11/23/2007	389095	Mohave	7060	609
RC #78	11/23/2007	389096	Mohave	7060	611
RC #79	11/22/2007	389097	Mohave	7060	613
RC #80	11/22/2007	389098	Mohave	7060	615
RC #81	11/22/2007	389099	Mohave	7060	617
RC #82	11/22/2007	389100	Mohave	7060	619

RECEIVED
 LMAZS STATE OFFICE
 2011 AUG 24 A 8:10

RC #83
RC #84

11/22/2007
11/22/2007

389101 Mohave
389102 ✓ Mohave

Page 9 of 9

7060 621
7060 623

362

RECEIVED
BLM AZ STATE OFFICE
2011 AUG 24 A 8:10
PHOENIX, ARIZONA



VANE Minerals (US) LLC
7400 North Oracle Road, Suite 131
Tucson, Arizona 85704
Telephone: 520 797-1393
Facsimile: 520 742-7280
E-mail: kris.hefton@vaneminerals.com

August 20, 2011

Bureau of Land Management - Arizona
1 N. Central Ave., Suite 800
Phoenix, AZ 85004-4427

RE: Mining Claims - Maintenance Fees Payment

Dear BLM,

Enclosed is a check in the amount of \$1,400 to cover the maintenance fees due on September 1, 2011 on the 10 Claims as listed in Exhibit A.

Thank you.


Kris Hefton

RECEIVED
BLM AZ STATE OFFICE
2011 AUG 24 A 8:10
PHOENIX, ARIZONA

20-Aug-11

EXHIBIT A
LIST OF AZ MINING LODE CLAIMS
1 SEPTEMBER 2011 MAINTENANCE FEES
VANE Minerals (US) LLC/ Kris Hefton

<i>Name of Claim</i>	<i>Arizona BLM AMC Number</i>	<i>County</i>	<i>Maintenance Fee</i>
Cholla 1	373092	Coconino	\$140
Cholla 2	373093 ✓	Coconino	\$140
NCP-3	366070	Mohave	\$140
NCP-4	366071	Mohave	\$140
NCP-5	366072	Mohave	\$140
NCP-6	366073 ✓	Mohave	\$140
NCP-7	373094	Mohave	\$140
NCP-8	373095 ✓	Mohave	\$140
Trodel-0003	376615	Coconino	\$140
Trodel-0004	376616 ✓	Coconino	\$140
Total Fees			\$1,400

RECEIVED
BLM AZ STATE OFFICE
2011 AUG 24 A 8:10
PHOENIX, ARIZONA



VANE Minerals (US) LLC
7400 North Oracle Road, Suite 131
Tucson, Arizona 85704
Telephone: 520 797-1393
Facsimile: 520 742-7280
E-mail: kris.hefton@vaneminerals.com

August 20, 2011

United States Department of the Interior
Bureau of Land Management
Arizona State Office
One North Central Avenue, Suite 800
Phoenix, AZ 85004-4427

RECEIVED
BLM AZ STATE OFFICE
2011 AUG 24 A 8:10
PHOENIX, ARIZONA

RE: Mining Claim Maintenance Fees for Assessment Year Ending September 1, 2012.

Dear Sir or Madam,


Enclosed is a check in the amount of \$26,040.00, which serves as payment of the Maintenance Fees of \$140.00 for each of the 186 unpatented claims more particularly described on the claim lists (Exhibit A) attached hereto.

This letter is evidence of owner's intention to hold such claims through the assessment year ending on September 1, 2011.

<u>Claim Group</u>	<u>County</u>	<u>Number of Claims</u>
AZ	Coconino	37
NY, WE	Coconino	22
CT, RW, SM, TT	Coconino	127
	Total Claims	186

Please return receipts and date stamped copies to me at the above address. If you have any questions concerning this filing please call me at the number listed above.

Sincerely,


Kris Hefton

20-Aug-11

Exhibit A

Pg. 1 of 5

BLM CLAIMS

Claim	Loc. Date	MC Number	County
WE 1	3/26/2004	361855	Coconino
WE 2	3/26/2004	361856 ✓	Coconino
WE 4	3/26/2004	361858	Coconino
WE 5	3/26/2004	361859	Coconino
WE 6	3/26/2004	361860	Coconino
WE 7	3/26/2004	361861	Coconino
WE 8	3/26/2004	361862	Coconino
WE 9	3/26/2004	361863	Coconino
WE 10	3/26/2004	361864	Coconino
WE 11	3/29/2004	361865	Coconino
WE 12	3/29/2004	361866 ✓	Coconino
NY 1	1/5/2005	364795	Coconino
NY 2	1/5/2005	364796	Coconino
NY 3	1/5/2005	364797	Coconino
NY 4	1/5/2005	364798	Coconino
NY 5	1/5/2005	364799	Coconino
NY 6	1/5/2005	364800	Coconino
NY 7	1/5/2005	364801	Coconino
NY 8	1/5/2005	364802	Coconino
NY 9	1/5/2005	364803	Coconino
NY 10	1/5/2005	364804 ✓	Coconino
AZ 1	3/26/2004	361830	Coconino
AZ 2	3/26/2004	361831	Coconino
AZ 3	3/26/2004	361832	Coconino
AZ 4	3/26/2004	361833 ✓	Coconino
AZ 13	7/16/2004	362776	Coconino
AZ 14	7/16/2004	362777 ✓	Coconino
AZ 15	3/30/2004	361838	Coconino
AZ 16	3/30/2004	361839	Coconino
AZ 17	3/30/2004	361840	Coconino
AZ 18	3/30/2004	361841	Coconino
AZ 19	3/30/2004	361842	Coconino
AZ 20	3/30/2004	361843	Coconino
AZ 119	7/16/2004	362778	Coconino
AZ 120	7/16/2004	362779 ✓	Coconino

PHOENIX, ARIZONA

2011 AUG 24 A 8:10

RECEIVED
BLM AZ STATE OFFICE

AZ 27	6/21/2004	361844	Coconino
AZ 29	6/21/2004	361845	Coconino
AZ 31	6/21/2004	361846	Coconino
AZ 33	6/21/2004	361847 ✓	Coconino
AZ 47	6/21/2004	361849	Coconino
AZ 48	6/21/2004	361850 ✓	Coconino
<hr/>			
AZ 320	7/15/2004	362793 ✓	Coconino
<hr/>			
AZ 327	10/1/2004	363157	Coconino
AZ 328	9/1/2004	363158	Coconino
AZ 329	9/1/2004	363159	Coconino
AZ 331	9/1/2004	363160	Coconino
AZ 332	9/1/2004	363161	Coconino
AZ 334	9/1/2004	363162	Coconino
AZ 335	9/1/2004	363163	Coconino
AZ 336	9/1/2004	363164	Coconino
AZ 338	9/1/2004	363165	Coconino
AZ 339	9/1/2004	363166	Coconino
AZ 340	9/1/2004	363167 ✓	Coconino
AZ 355	7/13/2004	362796	Coconino
AZ 356	7/13/2004	362797	Coconino
AZ 357	7/13/2004	362798	Coconino
AZ 358	7/13/2004	362799	Coconino
AZ 359	7/13/2004	362800 ✓	Coconino
RW 1	9/18/2007	386453	Coconino
RW 2	9/18/2007	386454	Coconino
RW 3	9/18/2007	386455	Coconino
RW 4	9/18/2007	386456	Coconino
RW 5	9/18/2007	386457	Coconino
RW 6	9/18/2007	386458	Coconino
RW 7	9/18/2007	386459	Coconino
RW 8	9/18/2007	386460	Coconino
SM2 - 1	10/15/2007	388262	Coconino
SM2 - 2	10/15/2007	388263	Coconino
SM2 - 3	10/15/2007	388264	Coconino
SM2 - 4	10/15/2007	388265	Coconino
SM2 - 5	10/15/2007	388266	Coconino
SM2 - 6	10/15/2007	388267	Coconino
SM5 - 1	10/15/2007	388268	Coconino
SM5 - 2	10/15/2007	388269	Coconino
SM5 - 3	10/15/2007	388270	Coconino
SM5 - 4	10/15/2007	388271	Coconino
SM5 - 5	10/15/2007	388272	Coconino
SM5 - 6	10/15/2007	388273	Coconino

PHOENIX, ARIZONA

2011 AUG 24 A 8:10

RECEIVED
BLM AZ STATE OFFICE

SM6 - 1	10/17/2007	388274	Coconino
SM6 - 2	10/17/2007	388275	Coconino
SM6 - 3	10/17/2007	388276	Coconino
SM6 - 4	10/17/2007	388277	Coconino
SM6 - 5	10/17/2007	388278	Coconino
SM6 - 6	10/17/2007	388279	Coconino
SM7-1	10/16/2007	388280	Coconino
SM7-2	10/16/2007	388281	Coconino
SM7-3	10/16/2007	388282	Coconino
SM7-4	10/16/2007	388283	Coconino
SM7-5	10/16/2007	388284	Coconino
SM7-6	10/16/2007	388285	Coconino
SM8-1	10/17/2007	388286	Coconino
SM8-2	10/17/2007	388287	Coconino
SM8-3	10/17/2007	388288	Coconino
SM8-4	10/17/2007	388289	Coconino
SM8-5	10/17/2007	388290	Coconino
SM8-6	10/17/2007	388291 ✓	Coconino
SM19-2	10/14/2007	388299 ✓	Coconino
SM19-4	10/14/2007	388301 ✓	Coconino
SM19-6	10/14/2007	388303	Coconino
SM30 - 1	10/15/2007	388304	Coconino
SM30 - 2	10/15/2007	388305	Coconino
SM30 - 3	10/15/2007	388306	Coconino
SM30 - 4	10/15/2007	388307	Coconino
SM30 - 5	10/15/2007	388308	Coconino
SM30 - 6	10/15/2007	388309	Coconino
SM31 - 1	10/14/2007	388310	Coconino
SM31 - 2	10/14/2007	388311	Coconino
SM31 - 3	10/14/2007	388312	Coconino
SM31 - 4	10/14/2007	388313	Coconino
SM31 - 5	10/14/2007	388314	Coconino
SM31 - 6	10/14/2007	388315	Coconino
SM36 - 1	10/16/2007	388316	Coconino
SM36 - 2	10/16/2007	388317	Coconino
SM36 - 3	10/16/2007	388318	Coconino
SM36 - 4	10/16/2007	388319	Coconino
SM36 - 5	10/16/2007	388320	Coconino
SM36 - 6	10/16/2007	388321 ✓	Coconino

PHOENIX, ARIZONA

2011 AUG 24 A 8:10

RECEIVED
BLM AZ STATE OFFICE

TT-1	9/18/2007	386481	Coconino
TT-2	9/18/2007	386482	Coconino
TT-3	9/18/2007	386483	Coconino
TT-4	9/18/2007	386484	Coconino
TT-5	9/18/2007	386485	Coconino
TT-6	9/18/2007	386486	Coconino
TT-7	9/18/2007	386487	Coconino
TT-8	9/18/2007	386488	Coconino
TT-9	9/18/2007	386489	Coconino
TT-10	9/18/2007	386490	Coconino
TT-11	9/18/2007	386491	Coconino
TT-12	9/18/2007	386492	Coconino
TT-13	9/18/2007	386493	Coconino
TT-14	9/18/2007	386494	Coconino
TT-15	9/18/2007	386495	Coconino
TT-16	9/18/2007	386496 ✓	Coconino
CT-1	9/19/2007	386259	Coconino
CT-2	9/19/2007	386260	Coconino
CT-3	9/19/2007	386261	Coconino
CT-4	9/19/2007	386262	Coconino
CT-5	9/19/2007	386263	Coconino
CT-6	9/19/2007	386264	Coconino
CT-7	9/19/2007	386265	Coconino
CT-8	9/19/2007	386266	Coconino
CT-9	9/19/2007	386267	Coconino
CT-10	9/19/2007	386268	Coconino
CT-11	9/19/2007	386269	Coconino
CT-12	9/19/2007	386270	Coconino
CT-13	9/19/2007	386271	Coconino
CT-14	9/19/2007	386272	Coconino
CT-15	9/19/2007	386273	Coconino
CT-16	9/19/2007	386274	Coconino
CT-17	9/19/2007	386275	Coconino
CT-18	9/19/2007	386276	Coconino
CT-19	9/19/2007	386277	Coconino
CT-20	9/19/2007	386278	Coconino
CT-21	9/19/2007	386279	Coconino
CT-22	9/19/2007	386280	Coconino
CT-23	9/19/2007	386281	Coconino
CT-24	9/19/2007	386282	Coconino
CT-25	9/19/2007	386283	Coconino
CT-26	9/19/2007	386284	Coconino
CT-27	9/19/2007	386285	Coconino
CT-28	9/19/2007	386286	Coconino
CT-29	9/19/2007	386287	Coconino
CT-30	9/19/2007	386288	Coconino
CT-31	9/19/2007	386289	Coconino
CT-32	9/19/2007	386290	Coconino
CT-33	9/19/2007	386291	Coconino
CT-34	9/19/2007	386292 ✓	Coconino

PHOENIX, ARIZONA

2011 AUG 24 A 8:10

RECEIVED
BLM AZ STATE OFFICE

CT-35	9/19/2007	386293	Coconino
CT-36	9/19/2007	386294	Coconino
CT-37	9/20/2007	386295	Coconino
CT-38	9/20/2007	386296	Coconino
CT-39	9/20/2007	386297	Coconino
CT-40	9/20/2007	386298	Coconino
CT-41	9/20/2007	386299	Coconino
CT-42	9/20/2007	386300	Coconino
CT-43	9/20/2007	386301	Coconino
CT-44	9/20/2007	386302	Coconino
CT-45	9/20/2007	386303	Coconino
CT-46	9/20/2007	386304	Coconino
CT-47	9/20/2007	386305	Coconino
CT-48	9/20/2007	386306	Coconino
CT-49	9/20/2007	386307	Coconino
CT-50	9/20/2007	386308	Coconino
CT-51	9/20/2007	386309	Coconino
CT-52	9/20/2007	386310 ✓	Coconino

185

RECEIVED
BLM AZ STATE OFFICE
2011 AUG 24 A 8:11
PHOENIX, ARIZONA



VANE Minerals (US) LLC
7400 North Oracle Road, Suite 131
Tucson, Arizona 85704
Telephone: 520 797-1393
Facsimile: 520 742-7280
E-mail: kris.hefton@vaneminerals.com

August 20, 2011

Bureau of Land Management - Arizona
1 N. Central Ave., Suite 800
Phoenix, AZ 85004-4427

RE: Mining Claims - Maintenance Fees Payment

Dear BLM,

Enclosed is a check in the amount of \$5,600 to cover the maintenance fees due on September 1, 2011 on the 40 Claims as listed in Exhibit A.

Thank you.


Kris Hefton

RECEIVED
BLM AZ STATE OFFICE
2011 AUG 24 A 8:11
PHOENIX, ARIZONA

LIST OF AZ MINING LODE CLAIMS
 1 SEPTEMBER 2010 MAINTENANCE FEES
 VANE Minerals (US) LLC/ Kris Hefton

Name of Claim	Arizona BLM	AMC Number	County	Maintenance Fee
ANT-1 (Amended)		364142	Coconino	\$140
AT-1 (Amended)		364143	Coconino	\$140
AT-2	✓	366975	Coconino	\$140
AT-3	✓	373091	Coconino	\$140
Shale	✓	371740	Coconino	\$140
CP1-1		365300	Coconino	\$140
CP1-2		365301	Coconino	\$140
CP2-1		365302	Coconino	\$140
CP2-2		365303	Coconino	\$140
CP-4	✓	366378	Coconino	\$140
CP-5		366379	Coconino	\$140
CP-6		366380	Coconino	\$140
CP-7		366381	Coconino	\$140
CP-8		366382	Coconino	\$140
CP-9		366383	Coconino	\$140
CP-10		366384	Coconino	\$140
CP-11	✓	371737	Coconino	\$140
CP-12		371738	Coconino	\$140
CP-13		371739	Coconino	\$140
CP-14	✓	373266	Coconino	\$140
CP14A	✓	374535	Coconino	\$140
CP17A	✓	374477	Coconino	\$140
CP17B	✓	374478	Coconino	\$140
CP17C		374536	Coconino	\$140
CP17D		374537	Coconino	\$140
CP18A		374538	Coconino	\$140
CP18B		374539	Coconino	\$140
CP18C		374540	Coconino	\$140
CP19A		374541	Coconino	\$140
CP19B		374542	Coconino	\$140
Rattlesnake 1		374543	Coconino	\$140
Rattlesnake 2		374544	Coconino	\$140
Rattlesnake 3		374545	Coconino	\$140
Rattlesnake 4		374546	Coconino	\$140
Rattlesnake 5		374547	Coconino	\$140
Rattlesnake 6		374548	Coconino	\$140
Rattlesnake 7		374549	Coconino	\$140
Rattlesnake 8		374550	Coconino	\$140
Rattlesnake 10	✓	382840	Coconino	\$140
Rattlesnake 11	✓	385399	Coconino	\$140
TOTAL FEES				\$5,600

RECEIVED
 2011 AUG 24 A 8:11
 PHOENIX, ARIZONA



VANE Minerals (US) LLC
7400 North Oracle Road, Suite 131
Tucson, Arizona 85704
Telephone: 520 797-1393
Facsimile: 520 742-7280
E-mail: kris.hefton@vaneminerals.com

August 20, 2011

United States Department of the Interior
Bureau of Land Management
Arizona State Office
One North Central Avenue, Suite 800
Phoenix, AZ 85004-4427

RECEIVED
BLM AZ STATE OFFICE
2011 AUG 24 A 8:11
PHOENIX, ARIZONA

RE: Mining Claim Maintenance Fees for Assessment Year Ending September 1, 2012.

Dear Sir or Madam,

Enclosed is a check in the amount of \$12,040.00, which serves as payment of the Maintenance Fees of \$140.00 for each of the 86 unpatented claims more particularly described on the claim lists (Exhibit A) attached hereto.

This letter is evidence of owner's intention to hold such claims through the assessment year ending on September 1, 2012.

<u>Claim Group</u>	<u>County</u>	<u>Number of Claims</u>
APE, BDA, FRO	Coconino	18
NWF, OJV	Coconino	48
WAG, WIL	Coconino	20
	Total Claims	86

Please return receipts and date stamped copies to me at the above address. If you have any questions concerning this filing please call me at the number listed above.

Sincerely,


Kris Hefton

EXHIBIT A

BLM Claims

Prospect	Claim	MC Number
APE	APE-0001	385818
	APE-0002	385819
	APE-0003	385820
	APE-0004	385821
	APE-0005	385822
	APE-0006	385823 ✓
BDA	BDA-0001	375455
	BDA-0002	375456
	BDA-0003	375457
	BDA-0004	375458
	BDA-0005	375459
	BDA-0006	375460 ✓
FRO	FRO-0001	382805
	FRO-0002	382804 ✓
	FRO-0003	385284 385824
	FRO-0004	385825
	FRO-0005	385826
	FRO-0006	385827
NWF	NWF-0001	385828
	NWF-0002	385829
	NWF-0003	385830
	NWF-0004	385831
	NWF-0005	385832
	NWF-0006	385833
	NWF-0007	385834
	NWF-0008	385835
	NWF-0009	385836
	NWF-0010	385837
	NWF-0011	385838
	NWF-0012	385839
	NWF-0013	385840
	NWF-0014	385841
	NWF-0015	385842
	NWF-0016	385843
	NWF-0017	385844
	NWF-0021	385845
	NWF-0022	385846 ✓
OJV	OJV-0001	376591
	OJV-0002	376592
	OJV-0003	376593
	OJV-0004	376594

PHOENIX, ARIZONA

2011 AUG 24 A 8:11

RECEIVED
BLM AZ STATE OFFICE

OJV-0005

376595
376595

OJV-0006	376596
OJV-0007	376597
OJV-0008	376598
OJV-0009	376599 ✓
OJV-0010	<u>394418</u>
OJV-0011	394419
OJV-0012	394420
OJV-0013	394421
OJV-0014	394422
OJV-0015	394423
OJV-0016	394424
OJV-0017	394425
OJV-0018	394426
OJV-0019	394427
OJV-0020	394428
OJV-0021	394429
OJV-0022	394430
OJV-0023	394431
OJV-0024	394432
OJV-0025	394433
OJV-0026	394434
OJV-0027	394435
OJV-0028	394436
OJV-0029	394437 ✓

WAG

WAG-0001	385856
WAG-0002	385857
WAG-0003	385858
WAG-0004	385859
WAG-0005	385860
WAG-0006	385861 ✓

WAG-0013	385868
WAG-0014	385869
WAG-0015	385870
WAG-0016	385871
WAG-0017	385872
WAG-0018	385873
WAG-0019	385874
WAG-0020	385875
WAG-0021	385876 ✓

WIL

WIL-0001	375593
WIL-0002	375594
WIL-0003	375595
WIL-0004	375596
WIL-0005	375597 ✓

RECEIVED
BLMAZ STATE OFFICE
2011 AUG 24 A 8:11
PHOENIX, ARIZONA

VANE MIT
7400 N. Oracle Rd. #131
Tucson, AZ 85704

CERTIFIED MAIL™



7010 1870 0003 1549 0880



1000

85004

U.S. POSTAGE
PAID
TUCSON, AZ
85737
AUG 22, 11
AMOUNT

\$6.83

00032577-19



RECEIVED
PALM SPRINGS OFFICE
2011 AUG 23 P 2:07
PHOENIX, ARIZONA

Bureau of Land Management - AZ
Or. North Central Ave. Ste. #800
Phoenix, AZ 85004-4427

50680
1400
26040
5600
12040



United States Department of the Interior
 Bureau of Land Management
 LANDS/RECREATION & PLANNING
 ONE N CENTRAL AVE
 PHOENIX, AZ 85004 -2203
 Phone: 602-417-9200

Receipt

No:

2414281

Transaction #: 2489644
Date of Transaction: 08/24/2011
CUSTOMER:
VANE MINERALS LLC 7400 N ORACLE RD STE 131 TUCSON, AZ 85704-6339 US

LINE #	QTY	DESCRIPTION	REMARKS	UNIT PRICE	TOTAL
1	1.00	LOCATABLE MINERALS / MINING CLAIMS-NOT NEW-UNADJUD, ONE AUTH NO. ONLY / MINING CLAIM MONEY RECEIVED CASES: AMC373982/\$95760.00	MAINT 2012/684	- n/a -	95760.00
TOTAL:					\$95,760.00

PAYMENT INFORMATION					
1	AMOUNT:	12040.00	POSTMARKED:	08/22/2011	
	TYPE:	CHECK	RECEIVED:	08/24/2011	
	CHECK NO:	1401			
	NAME:	VANE MINERALS US LLC 7400 N ORACLE RD STE 131 TUCSON AZ 85704-6339 US			
2	AMOUNT:	5600.00	POSTMARKED:	08/22/2011	
	TYPE:	CHECK	RECEIVED:	08/24/2011	
	CHECK NO:	1403			
	NAME:	VANE MINERALS US LLC 7400 N ORACLE RD STE 131 TUCSON AZ 85704-6339 US			
3	AMOUNT:	50680.00	POSTMARKED:	08/22/2011	
	TYPE:	CHECK	RECEIVED:	08/24/2011	
	CHECK NO:	1404			
	NAME:	VANE MINERALS US LLC 7400 N ORACLE RD STE 131 TUCSON AZ 85704-6339 US			
4	AMOUNT:	27440.00	POSTMARKED:	08/22/2011	
	TYPE:	CHECK	RECEIVED:	08/24/2011	
	CHECK NO:	1406 & 1406 2 checks same #			
	NAME:	VANE MINERALS US LLC 7400 N ORACLE RD STE 131			

ON AZ 85704-6339 US

REMARKS

This receipt was generated by the automated BLM Collections and Billing System and is a paper representation of a portion of the official electronic record contained therein.

AMC 361830

AMC 361855

AMC 362776

AMC 363109

AMC 364140

AMC 364785

AMC 365300

AMC 366068

AMC 366378

AMC 366975

AMC 371737

AMC 373091

AMC 373266

AMC 373982

AMC 374535

AMC 375255

AMC 375439

AMC 375666

AMC 376373

AMC 376587

AMC 376607

AMC 382777

AMC 382840

AMC 385002

AMC 385399

AMC 385812

AMC 385944

AMC 386190

AMC 388220

AMC 388475

AMC 389051



VANE Minerals (US) LLC
 7400 North Oracle Road, Suite 131
 Tucson, Arizona 85704
 Telephone: 520 797-1393
 Facsimile: 520 742-7280
 E-mail: kris.hefton@vaneminerals.com

August 20, 2011

RECEIVED
 BLM AZ STATE OFFICE
 2011 AUG 24 A 8:09
 PHOENIX, ARIZONA

United States Department of the Interior
 Bureau of Land Management
 Arizona State Office
 One North Central Avenue, Suite 800
 Phoenix, AZ 85004-4427

RE: Mining Claim Maintenance Fees for Assessment Year Ending September 1, 2012.

Dear Sir or Madam,

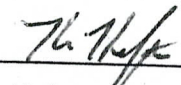
Enclosed is a check in the amount of \$50,680.00, which serves as payment of the Maintenance Fees of \$140.00 for each of the 362 unpatented claims more particularly described on the claim lists (Exhibit A) attached hereto.

This letter is evidence of owner's intention to hold such claims through the assessment year ending on September 1, 2011.

<u>Claim Group</u>	<u>County</u>	<u>Number of Claims</u>
CS, TR	Coconino	75
GS, HK, KP	Mohave	137
FT, RC, SR	Mohave	150
	Total Claims	362

Please return receipts and date stamped copies to me at the above address. If you have any questions concerning this filing please call me at the number listed above.

Sincerely,



 Kris Hefton

NO. OF CLAIMS 684
 AMOUNT 95,760
 RECEIPT NO. 2414281
 INIT. JMC

**** BLM-ASO****

*684 total
 JMC*

Exhibit A

20-Aug-11

Page 1 of 9

Prospect Sage Property	Claim	Loc. Date	MC Number	County	County No.	Book	Page
	FT #1	9/9/2006	373982	Mohave		6448	583
	FT #2	9/9/2006	373983	Mohave		6448	585
	FT #4	9/9/2006	373984	Mohave		6448	589
	FT #5	9/9/2006	373985	Mohave		6448	591
	FT #6	9/9/2006	373986 ✓	Mohave		6448	593
	FT #14	9/9/2006	373990	Mohave		6448	601
	FT #15	9/9/2006	373991	Mohave		6448	603
	FT #16	9/9/2006	373992	Mohave		6448	605
	FT #17	9/9/2006	373993	Mohave		6448	607
	FT #20	9/9/2006	373994	Mohave		6448	609
	FT #21	9/9/2006	373995	Mohave		6448	611
	FT #22	9/9/2006	373996	Mohave		6448	613
	FT #23	9/9/2006	373997	Mohave		6448	615
	FT #24	9/9/2006	373998	Mohave		6448	617
	RC #1	9/14/2006	373999	Mohave		6459	153
	RC #2	9/14/2006	374000	Mohave		6459	155
	RC #3	9/14/2006	374001	Mohave		6459	157
	RC #4	9/14/2006	374002	Mohave		6459	159
	RC #5	9/14/2006	374003	Mohave		6459	161
	RC #6	9/14/2006	374004	Mohave		6459	163
	RC #7	9/14/2006	374005	Mohave		6459	165
	RC #8	9/14/2006	374006	Mohave		6459	167
	RC #9	9/14/2006	374007	Mohave		6459	169
	RC #10	9/14/2006	374008	Mohave		6459	171
	RC #11	9/14/2006	374009	Mohave		6459	173
	RC #12	9/14/2006	374010	Mohave		6459	175
	RC #13	9/14/2006	374011	Mohave		6459	177
	RC #14	9/14/2006	374012	Mohave		6459	179
	RC #15	9/10/2006	374013	Mohave		6459	619
	RC #16	9/10/2006	374014	Mohave		6459	621
	RC #17	9/14/2006	374015	Mohave		6459	181
	RC #18	9/14/2006	374016	Mohave		6459	183
	RC #19	9/14/2006	374017	Mohave		6459	185
	RC #20	9/14/2006	374018	Mohave		6459	187
	RC #21	9/14/2006	374019	Mohave		6459	189
	RC #22	9/14/2006	374020	Mohave		6459	191
	RC #23	9/14/2006	374021	Mohave		6459	193
	RC #24	9/14/2006	374022 ✓	Mohave		6459	195

RECEIVED
BLM AZ STATE OFFICE
2011 AUG 24 A 8:09
PHOENIX, ARIZONA

RC #25	9/14/2006	374023	Mohave	6459	199
RC #26	9/14/2006	374024✓	Mohave	6459	201
RC #32	9/14/2006	374026	Mohave	6459	205
RC #33	9/14/2006	374027	Mohave	6459	207
RC #34	9/14/2006	374028	Mohave	6459	209
RC #35	9/14/2006	374029	Mohave	6459	211
HK #1	9/14/2006	374030	Mohave	6459	197
HK #2	9/14/2006	374031	Mohave	6459	213
HK #3	9/14/2006	374032	Mohave	7060	377
HK #4	12/21/2007	374033	Mohave	7060	379
HK #5	12/21/2007	374034✓	Mohave	7060	381
FT #25	9/19/2007	375255	Mohave	6979	224
FT #26	9/19/2007	375256✓	Mohave	6979	226
GS #3	11/13/2006	375261	Mohave	6541	242
GS #5	11/13/2006	375262	Mohave	6541	244
GS #7	11/13/2006	375263	Mohave	6541	246
GS #9	11/13/2006	375264	Mohave	6541	248
GS #10	11/13/2006	375265	Mohave	6541	250
GS #11	11/13/2006	375266	Mohave	6541	252
GS #13	11/13/2006	375267	Mohave	6541	254
GS #15	11/13/2006	375268	Mohave	6541	256
GS #17	11/13/2006	375269✓	Mohave	6541	258
GS #19	9/19/2007	375271✓	Mohave	6979	228
GS #30	11/13/2006	375282	Mohave	6541	284
GS #31	11/13/2006	375283	Mohave	6541	286
GS #32	11/13/2006	375284	Mohave	6541	288
GS #33	11/13/2006	375285	Mohave	6541	290
GS #34	9/19/2007	375286	Mohave	6979	230
GS #35	11/13/2006	375287	Mohave	6541	294
GS #36	11/13/2006	375288	Mohave	6541	296
GS #37	11/13/2006	375289	Mohave	6541	298
GS #38	11/13/2006	375290	Mohave	6541	300
GS #39	11/13/2006	375291	Mohave	6541	302
GS #40	11/13/2006	375292	Mohave	6541	304
GS #41	11/13/2006	375293	Mohave	6541	306
GS #42	11/13/2006	375294	Mohave	6541	308
GS #43	11/13/2006	375295	Mohave	6541	310
GS #44	11/13/2006	375296	Mohave	6541	312
GS #45	11/13/2006	375297	Mohave	6541	314
GS #46	11/13/2006	375298	Mohave	6541	316
GS #47	11/13/2006	375299	Mohave	6541	318
GS #48	11/13/2006	375300	Mohave	6541	320
GS #49	11/13/2006	375301✓	Mohave	6541	322
GS #53	12/21/2007	375305✓	Mohave	7060	375
GS #58	9/19/2007	375310	Mohave	6979	232
GS #59	9/19/2007	375311	Mohave	6979	234

RECEIVED
 BLM AZ STATE OFFICE
 2011 AUG 24 A 8:10

GS #60	11/13/2006	375312	Mohave	6541	344
GS #61	11/13/2006	375313	Mohave	6541	346
GS #62	11/13/2006	375314	Mohave	6541	348
GS #63	11/13/2006	375315 ✓	Mohave	6541	350
GS #68	11/13/2006	375320	Mohave	6541	360
GS #69	11/13/2006	375321 ✓	Mohave	6541	362
SR #8	11/13/2006	375329	Mohave	6541	378
SR #9	11/13/2006	375330	Mohave	6541	380
SR #10	11/13/2006	375331	Mohave	6541	382
SR #11	11/13/2006	375332 ✓	Mohave	6541	384
SR #13	9/19/2007	375334	Mohave	6979	254
SR #14	9/19/2007	375335 ✓	Mohave	6979	256
SR #16	9/19/2007	375337 ✓	Mohave	6979	258
FT #10	9/9/2006	375668	Mohave	6556	738
FT #11	9/9/2006	375669	Mohave	6556	740
FT #18	9/9/2006	375670	Mohave	6556	742
FT #19	9/9/2006	375671 ✓	Mohave	6556	744
GS #74	9/19/2007	375676	Mohave	6979	236
GS #75	9/19/2007	375677 ✓	Mohave	6979	238
GS #86	9/19/2007	375688	Mohave	6979	240
GS #87	9/19/2007	375689 ✓	Mohave	6979	242
GS #90	9/19/2007	375692	Mohave	6979	244
GS #91	9/19/2007	375693	Mohave	6979	246
GS #92	9/19/2007	375694	Mohave	6979	248
GS #93	9/19/2007	375695	Mohave	6979	250
GS #94	9/19/2007	375696 ✓	Mohave	6979	252
GS #107	12/8/2006	376373	Mohave	6585	799
GS #108	12/8/2006	376374	Mohave	6585	801
GS #109	12/8/2006	376375	Mohave	6585	803
GS #110	12/8/2006	376376	Mohave	6585	805
GS #111	12/8/2006	376377	Mohave	6585	807
GS #112	12/8/2006	376378 ✓	Mohave	6585	809
GS #116	12/8/2006	376382	Mohave	6585	817
GS #117	12/8/2006	376383	Mohave	6585	819
GS #118	12/8/2006	376384	Mohave	6585	821
GS #119	12/8/2006	376385	Mohave	6585	823
GS #120	12/8/2006	376386	Mohave	6585	825
GS #121	12/8/2006	376387	Mohave	6585	827
GS #122	12/8/2006	376388	Mohave	6585	829
GS #123	12/8/2006	376389	Mohave	6585	831
GS #124	12/8/2006	376390 ✓	Mohave	6585	833
RC #37	5/6/2007	384329	Mohave	6787	600
RC #38	5/6/2007	384330	Mohave	6787	598
RC #39	5/6/2007	384331	Mohave	6787	604
GS #125	5/4/2007	384332	Mohave	6787	604
RC #36	5/5/2007	384333 ✓	Mohave	6787	596

RECEIVED
 BLM AZ STATE OFFICE
 PHOENIX ARIZONA
 2011 AUG 24 A 8:10

FT #7	6/25/2007	385002	Mohave	6902	70
FT #12	12/14/2007	385003	Mohave	7060	517
FT #13	12/14/2007	385004	Mohave	7060	519
FT #29	6/25/2007	385005	Mohave	6902	76
FT #30	6/25/2007	385006	Mohave	6902	78
FT #42	7/10/2007	385007	Mohave	6902	80
FT #43	7/10/2007	385008	Mohave	6902	82
FT #44	7/10/2007	385009	Mohave	6902	84
FT #45	7/10/2007	385010	Mohave	6902	86
FT #46	7/10/2007	385011	Mohave	6902	88
FT #47	7/10/2007	385012	Mohave	6902	90
FT #48	7/3/2007	385013	Mohave	6902	92
FT #49	7/3/2007	385014	Mohave	6902	94
FT #50	7/3/2007	385015	Mohave	6902	96
FT #51	6/28/2007	385016	Mohave	6902	98
FT #52	6/28/2007	385017	Mohave	6902	100
FT #62	6/27/2007	385018	Mohave	6902	102
FT #63	6/27/2007	385019	Mohave	6902	104
FT #64	6/26/2007	385020	Mohave	6902	106
FT #65	6/26/2007	385021	Mohave	6902	108
FT #66	6/27/2007	385022	Mohave	6902	110
FT #67	6/27/2007	385023	Mohave	6902	112
FT #68	6/26/2007	385024	Mohave	6902	114
FT #69	6/26/2007	385025	Mohave	6902	116
FT #70	7/17/2007	385026	Mohave	6902	118
FT #71	7/17/2007	385027	Mohave	6902	120
GS #50	5/29/2007	385028	Mohave	6541	122
GS #51	5/29/2007	385029	Mohave	6541	124
GS #52	5/29/2007	385030	Mohave	6541	126
GS #64	7/13/2007	385031	Mohave	6902	128
GS #65	7/14/2007	385032	Mohave	6902	130
GS #66	7/13/2007	385033	Mohave	6902	132
GS #67	7/14/2007	385034	Mohave	6902	134
GS #70	5/31/2007	385035	Mohave	6902	136
GS #71	5/31/2007	385036	Mohave	6902	138
GS #72	5/31/2007	385037	Mohave	6902	140
GS #73	5/31/2007	385038	Mohave	6902	142
GS #76	5/26/2007	385039	Mohave	6902	144
GS #77	5/26/2007	385040	Mohave	6902	146
GS #78	7/14/2007	385041	Mohave	6902	148
GS #79	7/14/2007	385042	Mohave	6902	150
GS #80	5/27/2007	385043	Mohave	6902	152
GS #81	5/27/2007	385044	Mohave	6902	154
GS #82	5/27/2007	385045	Mohave	6902	156
GS #83	5/27/2007	385046	Mohave	6902	158
GS #84	7/11/2007	385047	Mohave	6902	160

PHOENIX, ARIZONA

2007 AUG 24 10:26 AM

RECEIVED
BLM AZ STATE OFFICE

GS #85	7/11/2007	385048✓	Mohave	6902	162
GS #88	5/27/2007	385050	Mohave	6902	166
GS #89	5/27/2007	385051✓	Mohave	6902	168
GS #95	5/26/2007	385053	Mohave	6902	172
GS #96	5/26/2007	385054	Mohave	6902	174
GS #97	5/27/2007	385055	Mohave	6902	176
GS #98	5/27/2007	385056	Mohave	6902	178
GS #99	5/26/2007	385057	Mohave	6902	180
GS #100	5/26/2007	385058	Mohave	6902	182
GS #101	5/26/2007	385059	Mohave	6902	184
GS #102	5/26/2007	385060	Mohave	6902	186
GS #105	5/27/2007	385061	Mohave	6902	188
GS #106	5/27/2007	385062	Mohave	6902	190
SR #1	7/17/2007	385063	Mohave	6902	192
SR #2	7/17/2007	385064	Mohave	6902	194
SR #17	7/17/2007	385065✓	Mohave	6902	196
FT #72	8/17/2007	385944	Mohave	6938	804
GS #1	8/13/2007	385945	Mohave	6938	806
GS #2	8/13/2007	385946	Mohave	6938	808
GS #4	8/13/2007	385947	Mohave	6938	810
GS #128	7/20/2007	385948	Mohave	6938	812
GS #129	7/20/2007	385949	Mohave	6938	814
GS #130	7/20/2007	385950	Mohave	6938	816
GS #131	7/20/2007	385951	Mohave	6938	818
GS #132	7/20/2007	385952	Mohave	6938	820
GS #133	7/20/2007	385953	Mohave	6938	822
GS #134	7/20/2007	385954	Mohave	6938	824
GS #135	7/20/2007	385955	Mohave	6938	826
GS #136	8/14/2007	385956	Mohave	6938	828
GS #137	8/14/2007	385957	Mohave	6938	830
GS #138	8/14/2007	385958	Mohave	6938	832
GS #139	8/15/2007	385959	Mohave	6938	834
GS #140	8/15/2007	385960✓	Mohave	6938	836
KP #4	7/11/2007	385964✓	Mohave	6938	844
RC #40	7/16/2007	385970	Mohave	6938	856
RC #41	7/16/2007	385971	Mohave	6938	858
RC #42	7/16/2007	385972	Mohave	6938	860
RC #43	7/16/2007	385973	Mohave	6938	862
RC #44	7/16/2007	385974	Mohave	6938	864
RC #45	7/16/2007	385975	Mohave	6938	866
RC #46	7/16/2007	385976	Mohave	6938	868
RC #47	7/16/2007	385977	Mohave	6938	870
RC #48	7/16/2007	385978	Mohave	6938	872
RC #49	7/16/2007	385979	Mohave	6938	874
RC #50	7/16/2007	385980	Mohave	6938	876
RC #51	7/16/2007	385981	Mohave	6938	878

RECEIVED
 PLM AZ STATE OFFICE
 2011 AUG 24 A 8:10

RC #52	7/16/2007	385982	Mohave	6938	880
RC #53	7/16/2007	385983	Mohave	6938	882
RC #54	7/16/2007	385984	Mohave	6938	884
RC #55	7/16/2007	385985	Mohave	6938	886
RC #56	7/16/2007	385986	Mohave	6938	888
RC #57	7/16/2007	385987	Mohave	6938	890
RC #58	7/19/2007	385988	Mohave	6938	892
RC #59	7/19/2007	385989	Mohave	6938	894
RC #60	7/19/2007	385990	Mohave	6938	896
RC #61	7/19/2007	385991	Mohave	6938	898
RC #62	7/19/2007	385992	Mohave	6938	900
RC #63	7/19/2007	385993	Mohave	6938	902
RC #64	7/19/2007	385994	Mohave	6938	904
CS #1	9/19/2007	388475	Coconino	3465496	
CS #2	9/19/2007	388476	Coconino	3465497	
CS #3	9/19/2007	388477	Coconino	3465498	
CS #4	9/19/2007	388478	Coconino	3465499	
CS #5	9/19/2007	388479	Coconino	3465500	
CS #6	9/19/2007	388480	Coconino	3465501	
CS #7	9/19/2007	388481	Coconino	3465502	
CS #8	9/19/2007	388482	Coconino	3465503	
CS #9	9/19/2007	388483	Coconino	3465504	
CS #10	9/19/2007	388484	Coconino	3465505	
CS #11	9/19/2007	388485	Coconino	3465506	
CS #12	9/19/2007	388486	Coconino	3465507	
CS #13	9/19/2007	388487	Coconino	3465508	
CS #14	9/19/2007	388488	Coconino	3465509	
CS #15	9/23/2007	388489	Coconino	3465510	
CS #16	9/23/2007	388490	Coconino	3465511	
CS #17	9/23/2007	388491	Coconino	3465512	
CS #18	9/23/2007	388492	Coconino	3465513	
CS #19	9/23/2007	388493	Coconino	3465514	
CS #20	9/23/2007	388494	Coconino	3465515	
CS #21	9/23/2007	388495	Coconino	3465516	
CS #22	9/23/2007	388496	Coconino	3465517	
CS #23	9/23/2007	388497	Coconino	3465518	
CS #24	9/23/2007	388498	Coconino	3465519	
CS #25	9/23/2007	388499	Coconino	3465520	
CS #26	9/23/2007	388500	Coconino	3465521	
CS #27	9/19/2007	388501	Coconino	3466402	
CS #28	9/19/2007	388502	Coconino	3466403	
CS #29	9/19/2007	388503	Coconino	3466404	
CS #30	9/19/2007	388504	Coconino	3466405	
CS #35	9/20/2007	388505	Coconino	3466406	
CS #36	9/20/2007	388506	Coconino	3466407	
CS #37	9/20/2007	388507	Coconino	3466408	

PHOENIX, ARIZONA

2011 AUG 24 A 8:10

RECEIVED
BLM AZ STATE OFFICE

CS #38	9/20/2007	388508	Coconino	3466409	
CS #39	9/20/2007	388509	Coconino	3466410	
CS #40	9/20/2007	388510	Coconino	3466411	
CS #41	9/20/2007	388511	Coconino	3466412	
CS #42	9/20/2007	388512	Coconino	3466413	
CS #43	9/20/2007	388513	Coconino	3466414	
CS #44	9/20/2007	388514	Coconino	3466415	
CS #45	9/20/2007	388515	Coconino	3466416	
CS #46	9/20/2007	388516	Coconino	3466417	
CS #47	9/20/2007	388517	Coconino	3466418	
CS #48	9/20/2007	388518	Coconino	3466419	
CS #49	9/20/2007	388519	Coconino	3466420	
CS #50	9/20/2007	388520	Coconino	3466421	
CS #51	9/20/2007	388521	Coconino	3466422	
TR #1	10/19/2007	388522	Coconino	3466423	
TR #2	10/19/2007	388523	Coconino	3466424	
TR #3	10/19/2007	388524	Coconino	3466425	
TR #4	10/19/2007	388525	Coconino	3466426	
TR #5	10/19/2007	388526	Coconino	3466427	
TR #6	10/19/2007	388527	Coconino	3466428	
TR #7	10/19/2007	388528	Coconino	3466429	
TR #8	10/19/2007	388529	Coconino	3466430	
TR #9	10/19/2007	388530	Coconino	3466431	
TR #10	10/19/2007	388531	Coconino	3466432	
TR #11	10/19/2007	388532	Coconino	3466433	
TR #12	10/19/2007	388533	Coconino	3466434	
TR #13	10/19/2007	388534	Coconino	3466435	
TR #14	10/19/2007	388535	Coconino	3466436	
TR #15	10/19/2007	388536	Coconino	3466437	
TR #16	10/19/2007	388537	Coconino	3466438	
TR #17	10/22/2007	388538	Coconino	3466439	
TR #18	10/22/2007	388539	Coconino	3466440	
TR #19	10/22/2007	388540	Coconino	3466441	
TR #22	9/29/2007	388541	Coconino	3466442	
TR #23	9/29/2007	388542	Coconino	3466443	
TR #24	9/29/2007	388543	Coconino	3466444	
TR #25	9/29/2007	388544	Coconino	3466445	
TR #26	9/29/2007	388545	Coconino	3466446	
TR #27	9/29/2007	388546	Coconino	3466447	
TR #28	10/22/2007	388547	Coconino	3466448	
TR #29	10/22/2007	388548	Coconino	3466449	
TR #30	10/22/2007	388549	Coconino	3466450	
FT #73	11/26/2007	389051	Mohave	7060	521
FT #74	11/26/2007	389052	Mohave	7060	523
FT #75	11/26/2007	389053	Mohave	7060	525
FT #76	11/26/2007	389054	Mohave	7060	527

RECEIVED
BLMAZ STATE OFFICE
2011 AUG 24 A 8:10
PHOENIX, ARIZONA

FT #77	11/26/2007	389055	Mohave	7060	529
FT #78	11/28/2007	389056	Mohave	7060	531
FT #79	11/28/2007	389057	Mohave	7060	533
FT #80	11/28/2007	389058	Mohave	7060	535
FT #81	11/28/2007	389059	Mohave	7060	537
FT #82	11/26/2007	389060	Mohave	7060	539
FT #83	11/26/2007	389061	Mohave	7060	541
FT #84	11/26/2007	389062	Mohave	7060	543
FT #85	11/26/2007	389063	Mohave	7060	545
FT #86	11/26/2007	389064	Mohave	7060	547
GS #141	12/3/2007	389065	Mohave	7060	549
GS #142	12/2/2007	389066	Mohave	7060	551
GS #143	12/2/2007	389067	Mohave	7060	553
GS #144	11/29/2007	389068	Mohave	7060	555
GS #145	11/29/2007	389069	Mohave	7060	557
GS #146	11/29/2007	389070	Mohave	7060	559
GS #147	11/29/2007	389071	Mohave	7060	561
GS #148	11/29/2007	389072	Mohave	7060	563
GS #149	11/29/2007	389073	Mohave	7060	565
GS #150	11/29/2007	389074	Mohave	7060	567
GS #151	11/29/2007	389075	Mohave	7060	569
GS #152	12/2/2007	389076	Mohave	7060	571
GS #153	12/2/2007	389077	Mohave	7060	573
GS #154	12/2/2007	389078	Mohave	7060	575
GS #155	12/2/2007	389079	Mohave	7060	577
GS #156	12/2/2007	389080	Mohave	7060	579
GS #157	12/3/2007	389081	Mohave	7060	581
HK #8	12/21/2007	389082	Mohave	7060	583
RC #65	11/25/2007	389083	Mohave	7060	585
RC #66	11/25/2007	389084	Mohave	7060	587
RC #67	11/25/2007	389085	Mohave	7060	589
RC #68	11/25/2007	389086	Mohave	7060	591
RC #69	11/25/2007	389087	Mohave	7060	593
RC #70	11/28/2007	389088	Mohave	7060	595
RC #71	11/28/2007	389089	Mohave	7060	597
RC #72	11/24/2007	389090	Mohave	7060	599
RC #73	11/24/2007	389091	Mohave	7060	601
RC #74	11/23/2007	389092	Mohave	7060	603
RC #75	11/23/2007	389093	Mohave	7060	605
RC #76	11/23/2007	389094	Mohave	7060	607
RC #77	11/23/2007	389095	Mohave	7060	609
RC #78	11/23/2007	389096	Mohave	7060	611
RC #79	11/22/2007	389097	Mohave	7060	613
RC #80	11/22/2007	389098	Mohave	7060	615
RC #81	11/22/2007	389099	Mohave	7060	617
RC #82	11/22/2007	389100	Mohave	7060	619

RECEIVED
 STATE OF ARIZONA
 DEPARTMENT OF REVENUE
 2011 AUG 24 A 8:10

RC #83 11/22/2007 389101 Mohave
RC #84 11/22/2007 389102 ✓ Mohave

7060 621
7060 623

RECEIVED
BLM AZ STATE OFFICE
2011 AUG 24 A 8:10
PHOENIX, ARIZONA



VANE Minerals (US) LLC
7400 North Oracle Road, Suite 131
Tucson, Arizona 85704
Telephone: 520 797-1393
Facsimile: 520 742-7280
E-mail: kris.hefton@vaneminerals.com

August 20, 2011

Bureau of Land Management - Arizona
1 N. Central Ave., Suite 800
Phoenix, AZ 85004-4427

RE: Mining Claims - Maintenance Fees Payment

Dear BLM,

Enclosed is a check in the amount of \$1,400 to cover the maintenance fees due on September 1, 2011 on the 10 Claims as listed in Exhibit A.

Thank you.


Kris Hefton

RECEIVED
BLM AZ STATE OFFICE
2011 AUG 24 A 8:10
PHOENIX, ARIZONA

20-Aug-11

EXHIBIT A
LIST OF AZ MINING LODE CLAIMS
1 SEPTEMBER 2011 MAINTENANCE FEES
VANE Minerals (US) LLC/ Kris Hefton

Page 1 of 1

<i>Name of Claim</i>	<i>Arizona BLM AMC Number</i>	<i>County</i>	<i>Maintenance Fee</i>
Cholla 1	373092	Coconino	\$140
Cholla 2	373093 ✓	Coconino	\$140
NCP-3	366070	Mohave	\$140
NCP-4	366071	Mohave	\$140
NCP-5	366072	Mohave	\$140
NCP-6	366073 ✓	Mohave	\$140
NCP-7	373094	Mohave	\$140
NCP-8	373095 ✓	Mohave	\$140
Trodel-0003	376615	Coconino	\$140
Trodel-0004	376616 ✓	Coconino	\$140
Total Fees			\$1,400

RECEIVED
BLM AZ STATE OFFICE
2011 AUG 24 A 8:10
PHOENIX, ARIZONA



VANE Minerals (US) LLC
7400 North Oracle Road, Suite 131
Tucson, Arizona 85704
Telephone: 520 797-1393
Facsimile: 520 742-7280
E-mail: kris.hefton@vaneminerals.com

August 20, 2011

United States Department of the Interior
Bureau of Land Management
Arizona State Office
One North Central Avenue, Suite 800
Phoenix, AZ 85004-4427

RECEIVED
BLM AZ STATE OFFICE
2011 AUG 24 A 8:10
PHOENIX, ARIZONA

RE: Mining Claim Maintenance Fees for Assessment Year Ending September 1, 2012.

Dear Sir or Madam,


Enclosed is a check in the amount of \$26,040.00, which serves as payment of the Maintenance Fees of \$140.00 for each of the 186 unpatented claims more particularly described on the claim lists (Exhibit A) attached hereto.

This letter is evidence of owner's intention to hold such claims through the assessment year ending on September 1, 2011.

<u>Claim Group</u>	<u>County</u>	<u>Number of Claims</u>
AZ	Coconino	37
NY, WE	Coconino	22
CT, RW, SM, TT	Coconino	127
	Total Claims	186

Please return receipts and date stamped copies to me at the above address. If you have any questions concerning this filing please call me at the number listed above.

Sincerely,


Kris Hefton

BLM CLAIMS Claim	Loc. Date	MC Number	County
WE 1	3/26/2004	361855	Coconino
WE 2	3/26/2004	361856 ✓	Coconino
WE 4	3/26/2004	361858	Coconino
WE 5	3/26/2004	361859	Coconino
WE 6	3/26/2004	361860	Coconino
WE 7	3/26/2004	361861	Coconino
WE 8	3/26/2004	361862	Coconino
WE 9	3/26/2004	361863	Coconino
WE 10	3/26/2004	361864	Coconino
WE 11	3/29/2004	361865	Coconino
WE 12	3/29/2004	361866 ✓	Coconino
NY 1	1/5/2005	364795	Coconino
NY 2	1/5/2005	364796	Coconino
NY 3	1/5/2005	364797	Coconino
NY 4	1/5/2005	364798	Coconino
NY 5	1/5/2005	364799	Coconino
NY 6	1/5/2005	364800	Coconino
NY 7	1/5/2005	364801	Coconino
NY 8	1/5/2005	364802	Coconino
NY 9	1/5/2005	364803	Coconino
NY 10	1/5/2005	364804 ✓	Coconino
AZ 1	3/26/2004	361830	Coconino
AZ 2	3/26/2004	361831	Coconino
AZ 3	3/26/2004	361832	Coconino
AZ 4	3/26/2004	361833 ✓	Coconino
AZ 13	7/16/2004	362776	Coconino
AZ 14	7/16/2004	362777 ✓	Coconino
AZ 15	3/30/2004	361838	Coconino
AZ 16	3/30/2004	361839	Coconino
AZ 17	3/30/2004	361840	Coconino
AZ 18	3/30/2004	361841	Coconino
AZ 19	3/30/2004	361842	Coconino
AZ 20	3/30/2004	361843	Coconino
AZ 119	7/16/2004	362778	Coconino
AZ 120	7/16/2004	362779 ✓	Coconino

PHOENIX, ARIZONA

2011 AUG 24 A 8:10

RECEIVED
BLM AZ STATE OFFICE

AZ 27	6/21/2004	361844	Coconino
AZ 29	6/21/2004	361845	Coconino
AZ 31	6/21/2004	361846	Coconino
AZ 33	6/21/2004	361847 ✓	Coconino
AZ 47	6/21/2004	361849	Coconino
AZ 48	6/21/2004	361850 ✓	Coconino
<hr/>			
AZ 320	7/15/2004	362793 ✓	Coconino
<hr/>			
AZ 327	10/1/2004	363157	Coconino
AZ 328	9/1/2004	363158	Coconino
AZ 329	9/1/2004	363159	Coconino
AZ 331	9/1/2004	363160	Coconino
AZ 332	9/1/2004	363161	Coconino
<hr/>			
AZ 334	9/1/2004	363162	Coconino
AZ 335	9/1/2004	363163	Coconino
AZ 336	9/1/2004	363164	Coconino
AZ 338	9/1/2004	363165	Coconino
AZ 339	9/1/2004	363166	Coconino
AZ 340	9/1/2004	363167 ✓	Coconino
<hr/>			
AZ 355	7/13/2004	362796	Coconino
AZ 356	7/13/2004	362797	Coconino
AZ 357	7/13/2004	362798	Coconino
AZ 358	7/13/2004	362799	Coconino
AZ 359	7/13/2004	362800 ✓	Coconino
<hr/>			
RW 1	9/18/2007	386453	Coconino
RW 2	9/18/2007	386454	Coconino
RW 3	9/18/2007	386455	Coconino
RW 4	9/18/2007	386456	Coconino
RW 5	9/18/2007	386457	Coconino
RW 6	9/18/2007	386458	Coconino
RW 7	9/18/2007	386459	Coconino
RW 8	9/18/2007	386460	Coconino
<hr/>			
SM2 - 1	10/15/2007	388262	Coconino
SM2 - 2	10/15/2007	388263	Coconino
SM2 - 3	10/15/2007	388264	Coconino
SM2 - 4	10/15/2007	388265	Coconino
SM2 - 5	10/15/2007	388266	Coconino
SM2 - 6	10/15/2007	388267	Coconino
<hr/>			
SM5 - 1	10/15/2007	388268	Coconino
SM5 - 2	10/15/2007	388269	Coconino
SM5 - 3	10/15/2007	388270	Coconino
SM5 - 4	10/15/2007	388271	Coconino
SM5 - 5	10/15/2007	388272	Coconino
SM5 - 6	10/15/2007	388273	Coconino

PHOENIX, ARIZONA

2011 AUG 24 A 8:10

RECEIVED
BLM AZ STATE OFFICE

SM6 - 1	10/17/2007	388274	Coconino
SM6 - 2	10/17/2007	388275	Coconino
SM6 - 3	10/17/2007	388276	Coconino
SM6 - 4	10/17/2007	388277	Coconino
SM6 - 5	10/17/2007	388278	Coconino
SM6 - 6	10/17/2007	388279	Coconino
SM7-1	10/16/2007	388280	Coconino
SM7-2	10/16/2007	388281	Coconino
SM7-3	10/16/2007	388282	Coconino
SM7-4	10/16/2007	388283	Coconino
SM7-5	10/16/2007	388284	Coconino
SM7-6	10/16/2007	388285	Coconino
SM8-1	10/17/2007	388286	Coconino
SM8-2	10/17/2007	388287	Coconino
SM8-3	10/17/2007	388288	Coconino
SM8-4	10/17/2007	388289	Coconino
SM8-5	10/17/2007	388290	Coconino
SM8-6	10/17/2007	388291 ✓	Coconino
SM19-2	10/14/2007	388299 ✓	Coconino
SM19-4	10/14/2007	388301 ✓	Coconino
SM19-6	10/14/2007	388303	Coconino
SM30 - 1	10/15/2007	388304	Coconino
SM30 - 2	10/15/2007	388305	Coconino
SM30 - 3	10/15/2007	388306	Coconino
SM30 - 4	10/15/2007	388307	Coconino
SM30 - 5	10/15/2007	388308	Coconino
SM30 - 6	10/15/2007	388309	Coconino
SM31 - 1	10/14/2007	388310	Coconino
SM31 - 2	10/14/2007	388311	Coconino
SM31 - 3	10/14/2007	388312	Coconino
SM31 - 4	10/14/2007	388313	Coconino
SM31 - 5	10/14/2007	388314	Coconino
SM31 - 6	10/14/2007	388315	Coconino
SM36 - 1	10/16/2007	388316	Coconino
SM36 - 2	10/16/2007	388317	Coconino
SM36 - 3	10/16/2007	388318	Coconino
SM36 - 4	10/16/2007	388319	Coconino
SM36 - 5	10/16/2007	388320	Coconino
SM36 - 6	10/16/2007	388321 ✓	Coconino

PHOENIX, ARIZONA

2011 AUG 24 A 8:10

RECEIVED
BLMAZ STATE OFFICE

TT-1	9/18/2007	386481	Coconino
TT-2	9/18/2007	386482	Coconino
TT-3	9/18/2007	386483	Coconino
TT-4	9/18/2007	386484	Coconino
TT-5	9/18/2007	386485	Coconino
TT-6	9/18/2007	386486	Coconino
TT-7	9/18/2007	386487	Coconino
TT-8	9/18/2007	386488	Coconino
TT-9	9/18/2007	386489	Coconino
TT-10	9/18/2007	386490	Coconino
TT-11	9/18/2007	386491	Coconino
TT-12	9/18/2007	386492	Coconino
TT-13	9/18/2007	386493	Coconino
TT-14	9/18/2007	386494	Coconino
TT-15	9/18/2007	386495	Coconino
TT-16	9/18/2007	386496	Coconino

CT-1	9/19/2007	386259	Coconino
CT-2	9/19/2007	386260	Coconino
CT-3	9/19/2007	386261	Coconino
CT-4	9/19/2007	386262	Coconino
CT-5	9/19/2007	386263	Coconino
CT-6	9/19/2007	386264	Coconino
CT-7	9/19/2007	386265	Coconino
CT-8	9/19/2007	386266	Coconino
CT-9	9/19/2007	386267	Coconino
CT-10	9/19/2007	386268	Coconino
CT-11	9/19/2007	386269	Coconino
CT-12	9/19/2007	386270	Coconino
CT-13	9/19/2007	386271	Coconino
CT-14	9/19/2007	386272	Coconino
CT-15	9/19/2007	386273	Coconino
CT-16	9/19/2007	386274	Coconino
CT-17	9/19/2007	386275	Coconino
CT-18	9/19/2007	386276	Coconino
CT-19	9/19/2007	386277	Coconino
CT-20	9/19/2007	386278	Coconino
CT-21	9/19/2007	386279	Coconino
CT-22	9/19/2007	386280	Coconino
CT-23	9/19/2007	386281	Coconino
CT-24	9/19/2007	386282	Coconino
CT-25	9/19/2007	386283	Coconino
CT-26	9/19/2007	386284	Coconino
CT-27	9/19/2007	386285	Coconino
CT-28	9/19/2007	386286	Coconino
CT-29	9/19/2007	386287	Coconino
CT-30	9/19/2007	386288	Coconino
CT-31	9/19/2007	386289	Coconino
CT-32	9/19/2007	386290	Coconino
CT-33	9/19/2007	386291	Coconino
CT-34	9/19/2007	386292	Coconino

PHOENIX, ARIZONA

2011 AUG 24 A 8:10

RECEIVED
BLM AZ STATE OFFICE

CT-35	9/19/2007	386293	Coconino
CT-36	9/19/2007	386294	Coconino
CT-37	9/20/2007	386295	Coconino
CT-38	9/20/2007	386296	Coconino
CT-39	9/20/2007	386297	Coconino
CT-40	9/20/2007	386298	Coconino
CT-41	9/20/2007	386299	Coconino
CT-42	9/20/2007	386300	Coconino
CT-43	9/20/2007	386301	Coconino
CT-44	9/20/2007	386302	Coconino
CT-45	9/20/2007	386303	Coconino
CT-46	9/20/2007	386304	Coconino
CT-47	9/20/2007	386305	Coconino
CT-48	9/20/2007	386306	Coconino
CT-49	9/20/2007	386307	Coconino
CT-50	9/20/2007	386308	Coconino
CT-51	9/20/2007	386309	Coconino
CT-52	9/20/2007	386310 ✓	Coconino

RECEIVED
BLM AZ STATE OFFICE
2011 AUG 24 A 8:11
PHOENIX, ARIZONA



VANE Minerals (US) LLC
7400 North Oracle Road, Suite 131
Tucson, Arizona 85704
Telephone: 520 797-1393
Facsimile: 520 742-7280
E-mail: kris.hefton@vaneminerals.com

August 20, 2011

Bureau of Land Management - Arizona
1 N. Central Ave., Suite 800
Phoenix, AZ 85004-4427

RE: Mining Claims - Maintenance Fees Payment

Dear BLM,

Enclosed is a check in the amount of \$5,600 to cover the maintenance fees due on September 1, 2011 on the 40 Claims as listed in Exhibit A.

Thank you.


Kris Hefton

RECEIVED
BLM AZ STATE OFFICE
2011 AUG 24 A 8:11
PHOENIX, ARIZONA

LIST OF AZ MINING LODE CLAIMS
1 SEPTEMBER 2010 MAINTENANCE FEES
VANE Minerals (US) LLC/ Kris Hefton

Arizona BLM

Name of Claim	AMC Number	County	Maintenance Fee
ANT-1 (Amended)	364142	Coconino	\$140
AT-1 (Amended)	364143	Coconino	\$140
AT-2	366975	Coconino	\$140
AT-3	373091	Coconino	\$140
Shale	371740	Coconino	\$140
CP1-1	365300	Coconino	\$140
CP1-2	365301	Coconino	\$140
CP2-1	365302	Coconino	\$140
CP2-2	365303	Coconino	\$140
CP-4	366378	Coconino	\$140
CP-5	366379	Coconino	\$140
CP-6	366380	Coconino	\$140
CP-7	366381	Coconino	\$140
CP-8	366382	Coconino	\$140
CP-9	366383	Coconino	\$140
CP-10	366384	Coconino	\$140
CP-11	371737	Coconino	\$140
CP-12	371738	Coconino	\$140
CP-13	371739	Coconino	\$140
CP-14	373266	Coconino	\$140
CP14A	374535	Coconino	\$140
CP17A	374477	Coconino	\$140
CP17B	374478	Coconino	\$140
CP17C	374536	Coconino	\$140
CP17D	374537	Coconino	\$140
CP18A	374538	Coconino	\$140
CP18B	374539	Coconino	\$140
CP18C	374540	Coconino	\$140
CP19A	374541	Coconino	\$140
CP19B	374542	Coconino	\$140
Rattlesnake 1	374543	Coconino	\$140
Rattlesnake 2	374544	Coconino	\$140
Rattlesnake 3	374545	Coconino	\$140
Rattlesnake 4	374546	Coconino	\$140
Rattlesnake 5	374547	Coconino	\$140
Rattlesnake 6	374548	Coconino	\$140
Rattlesnake 7	374549	Coconino	\$140
Rattlesnake 8	374550	Coconino	\$140
Rattlesnake 10	382840	Coconino	\$140
Rattlesnake 11	385399	Coconino	\$140
TOTAL FEES			\$5,600

PHOENIX, ARIZONA

2011 AUG 24 A 8:11

RECEIVED



VANE Minerals (US) LLC
7400 North Oracle Road, Suite 131
Tucson, Arizona 85704
Telephone: 520 797-1393
Facsimile: 520 742-7280
E-mail: kris.hefton@vaneminerals.com

August 20, 2011

United States Department of the Interior
Bureau of Land Management
Arizona State Office
One North Central Avenue, Suite 800
Phoenix, AZ 85004-4427

RECEIVED
BLM AZ STATE OFFICE
2011 AUG 24 A 8:11
PHOENIX, ARIZONA

RE: Mining Claim Maintenance Fees for Assessment Year Ending September 1, 2012.

Dear Sir or Madam,

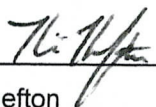
Enclosed is a check in the amount of \$12,040.00, which serves as payment of the Maintenance Fees of \$140.00 for each of the 86 unpatented claims more particularly described on the claim lists (Exhibit A) attached hereto.

This letter is evidence of owner's intention to hold such claims through the assessment year ending on September 1, 2012.

<u>Claim Group</u>	<u>County</u>	<u>Number of Claims</u>
APE, BDA, FRO	Coconino	18
NWF, OJV	Coconino	48
WAG, WIL	Coconino	20
	Total Claims	86

Please return receipts and date stamped copies to me at the above address. If you have any questions concerning this filing please call me at the number listed above.

Sincerely,


Kris Hefton

BLM Claims

Prospect	Claim	MC Number	
APE	APE-0001	385818	
	APE-0002	385819	
	APE-0003	385820	
	APE-0004	385821	
	APE-0005	385822	
	APE-0006	385823 ✓	
BDA	BDA-0001	375455	
	BDA-0002	375456	
	BDA-0003	375457	
	BDA-0004	375458	
	BDA-0005	375459	
	BDA-0006	375460 ✓	
FRO	FRO-0001	382805	
	FRO-0002	382804 ✓	
	FRO-0003	385284 385824	
	FRO-0004	385825	
	FRO-0005	385826	
	FRO-0006	385827	
NWF	NWF-0001	385828	
	NWF-0002	385829	
	NWF-0003	385830	
	NWF-0004	385831	
	NWF-0005	385832	
	NWF-0006	385833	
	NWF-0007	385834	
	NWF-0008	385835	
	NWF-0009	385836	
	NWF-0010	385837	
	NWF-0011	385838	
	NWF-0012	385839	
	NWF-0013	385840	
	NWF-0014	385841	
	NWF-0015	385842	
	NWF-0016	385843	
	NWF-0017	385844	
	NWF-0021	385845	
	NWF-0022	385846 ✓	
	OJV	OJV-0001	376591
		OJV-0002	376592
		OJV-0003	376593
OJV-0004		376594	

PHOENIX, ARIZONA

2011 AUG 24 A 8:11

RECEIVED
BLM AZ STATE OFFICE

OJV-0005

376595

OJV-0006	376596
OJV-0007	376597
OJV-0008	376598
OJV-0009	376599 ✓
OJV-0010	<u>394418</u>
OJV-0011	394419
OJV-0012	394420
OJV-0013	394421
OJV-0014	394422
OJV-0015	394423
OJV-0016	394424
OJV-0017	394425
OJV-0018	394426
OJV-0019	394427
OJV-0020	394428
OJV-0021	394429
OJV-0022	394430
OJV-0023	394431
OJV-0024	394432
OJV-0025	394433
OJV-0026	394434
OJV-0027	394435
OJV-0028	394436
OJV-0029	<u>394437</u> ✓

WAG

WAG-0001	385856
WAG-0002	385857
WAG-0003	385858
WAG-0004	385859
WAG-0005	385860
WAG-0006	<u>385861</u> ✓

WAG-0013	385868
WAG-0014	385869
WAG-0015	385870
WAG-0016	385871
WAG-0017	385872
WAG-0018	385873
WAG-0019	385874
WAG-0020	385875
WAG-0021	<u>385876</u> ✓

WIL



WIL-0001	375593
WIL-0002	375594
WIL-0003	375595
WIL-0004	375596
WIL-0005	<u>375597</u> ✓

RECEIVED
 BLM AZ STATE OFFICE
 2011 AUG 24 A 8:11
 PHOENIX, ARIZONA

VANE Mir

7400 N. Oracle Rd. #131

Tucson, AZ 85704



7010 1870 0003 1549 0880



U.S. POSTAGE
PAID
TUCSON, AZ
85737
AUG 22, '11
AMOUNT

1000

85004

\$6.83
00032577-19



RECEIVED
SLM A
MAIL OFFICE
AUG 23 10 2:07
PHOENIX, ARIZONA

Bureau of Land Management - AZ
Or. North Central Ave. Ste. #800
Phoenix, AZ 85004-4427

50680

1400

26040

5600

12040



United States Department of the Interior
Bureau of Land Management

LANDS/RECREATION & PLANNING
ONE N CENTRAL AVE
PHOENIX, AZ 85004-2203
Phone: 602-417-9200

Receipt

No:

2414281

Transaction #: 2489644

Date of Transaction: 08/24/2011

CUSTOMER:

VANE MINERALS LLC
7400 N ORACLE RD STE 131
TUCSON, AZ 85704-6339 US

LINE #	QTY	DESCRIPTION	REMARKS	UNIT PRICE	TOTAL
1	1.00	LOCATABLE MINERALS / MINING CLAIMS-NOT NEW-UNADJUD, ONE AUTH NO. ONLY / MINING CLAIM MONEY RECEIVED CASES: AMC373982/\$95760.00	MAINT 2012/684	- n/a -	95760.00
TOTAL:					\$95,760.00

PAYMENT INFORMATION

1	AMOUNT:	12040.00	POSTMARKED:	08/22/2011
	TYPE:	CHECK	RECEIVED:	08/24/2011
	CHECK NO:	1401		
	NAME:	VANE MINERALS US LLC 7400 N ORACLE RD STE 131 TUCSON AZ 85704-6339 US		
2	AMOUNT:	5600.00	POSTMARKED:	08/22/2011
	TYPE:	CHECK	RECEIVED:	08/24/2011
	CHECK NO:	1403		
	NAME:	VANE MINERALS US LLC 7400 N ORACLE RD STE 131 TUCSON AZ 85704-6339 US		
3	AMOUNT:	50680.00	POSTMARKED:	08/22/2011
	TYPE:	CHECK	RECEIVED:	08/24/2011
	CHECK NO:	1404		
	NAME:	VANE MINERALS US LLC 7400 N ORACLE RD STE 131 TUCSON AZ 85704-6339 US		
4	AMOUNT:	27440.00	POSTMARKED:	08/22/2011
	TYPE:	CHECK	RECEIVED:	08/24/2011
	CHECK NO:	1406 & 1406 2 checks same #		
	NAME:	VANE MINERALS US LLC 7400 N ORACLE RD STE 131		

TUC-N AZ 85704-6339 US

REMARKS

This receipt was generated by the automated BLM Collections and Billing System and is a paper representation of a portion of the official electronic record contained therein.



Amc 374122
Amc 393470

Uranium One Americas, Inc.

Amc 393366
Amc 361855
Amc 375724
Amc 370610
Amc 374300
Amc 364785
Amc 388220

July 15, 2011

Bureau of Land Management
Arizona State Office
One North Central Ave., Suite 800
Phoenix, AZ 85004-4427

Re: Notice of Merger and Address Change
Uranium One Exploration U.S.A. Inc. merged with and into Uranium One Americas, Inc.

To Whom It May Concern:

Effective April 15, 2011, Uranium One Exploration U.S.A Inc., a Delaware corporation, merged with and into Uranium One Americas, Inc., a Nevada corporation. The merger documentation is enclosed for your records.

We have enclosed a check in the amount of \$1,550.00 as payment for the \$10 per claim transfer of interest fee, along with a list of the 155 unpatented mining claims held by Uranium One Exploration U.S.A Inc.

Please see that all records pertaining to these mining claims correctly reflect the transfer of interest from Uranium One Exploration U.S.A Inc. to Uranium One Americas, Inc. which resulted from the merger. Also, please assure that the following address is associated with these claims:

Uranium One Americas, Inc.
907 N. Poplar Street, Suite 260
Casper, WY 82601
307-234-8235 (phone)
307-237-8235 (fax)

All future correspondence related to these mining claims should be routed to the above name and address. If you have any questions or need additional information, please call me at (307) 234-8235.

Sincerely,

Kevin Stowe
Land Manager

NO. OF CLAIMS 155
AMOUNT 1550.00
RECEIPT NO. 2392052
INIT. [Signature]
** BLM-ASO **

RECEIVED
BLM AZ STATE OFFICE
2011 JUL 29 A 1:38
PHOENIX, ARIZONA

Uranium One Americas, Inc.
A Member of the Uranium One Inc. Group of Companies
tel +1 307-234-8235 • fax +1 307-237-8235
907 N. Poplar Street
Suite 260 • Casper
Wyoming • 82601
www.uranium1.com

ENTERED INTO COMPUTER
8/9/11 AT

Delaware

PAGE 1

The First State

I, JEFFREY W. BULLOCK, SECRETARY OF STATE OF THE STATE OF DELAWARE, DO HEREBY CERTIFY THE ATTACHED IS A TRUE AND CORRECT COPY OF THE CERTIFICATE OF OWNERSHIP, WHICH MERGES:

"URANIUM ONE EXPLORATION U.S.A. INC.", A DELAWARE CORPORATION,

WITH AND INTO "URANIUM ONE AMERICAS, INC." UNDER THE NAME OF "URANIUM ONE AMERICAS, INC.", A CORPORATION ORGANIZED AND EXISTING UNDER THE LAWS OF THE STATE OF NEVADA, AS RECEIVED AND FILED IN THIS OFFICE THE FIFTEENTH DAY OF APRIL, A.D. 2011, AT 7:08 O'CLOCK P.M.

A FILED COPY OF THIS CERTIFICATE HAS BEEN FORWARDED TO THE NEW CASTLE COUNTY RECORDER OF DEEDS.


RECEIVED
BLM AZ STATE OFFICE
2011 JUL 29 A 7 38
PHOENIX, ARIZONA



4969930 8100M

110423091

You may verify this certificate online
at corp.delaware.gov/authver.shtml


Jeffrey W. Bullock, Secretary of State
AUTHENTICATION: 8699920

DATE: 04-18-11

State of Delaware
Secretary of State
Division of Corporations
Delivered 07:30 PM 04/15/2011
FILED 07:08 PM 04/15/2011
SRV 110423091 - 4285976 FILE

**CERTIFICATE OF OWNERSHIP AND MERGER
MERCING**

URANIUM ONE EXPLORATION U.S.A. INC.
(a Delaware corporation)

INTO

URANIUM ONE AMERICAS, INC.
(a Nevada corporation)

PHOENIX, ARIZONA

2011 JUL 29 A 1:38

RECEIVED
BLM AZ STATE OFFICE

Uranium One Americas, Inc., a Nevada corporation (the "Company"), in accordance with Section 253 of the Delaware General Corporation Law, does hereby certify as follows:

1. The Company is incorporated pursuant to the laws of the Nevada Revised Statutes.
2. The Company owns all of the outstanding shares of common stock of Uranium One Exploration U.S.A. Inc., a Delaware corporation (the "Subsidiary"). The Subsidiary has no shares of any other class or series of stock outstanding.
3. The Company, by the following resolutions of its Board of Directors, duly adopted on April 14, 2011, determined to merge into itself the Subsidiary on the conditions set forth in such resolutions:

WHEREAS, this Board of Directors desires to approve the merger of Uranium One Exploration U.S.A. Inc., a wholly-owned Delaware subsidiary of the Company (the "Subsidiary"), with and into the Company and establish the terms and conditions of such merger in accordance with the provisions of Chapter 92A Section 180 of the Nevada Revised Statutes and Section 253 of the Delaware General Corporation Law;

NOW BE IT, RESOLVED, that the merger of the Subsidiary with and into the Company pursuant to the provisions of Chapter 92A Section 180 of the Nevada Revised Statutes, Section 253 of the Delaware General Corporation Law and the provisions set forth below is hereby approved.

RESOLVED, that, on the date on which Articles of Merger are filed with the Nevada Secretary of State and a Certificate of Ownership and Merger is filed with the Delaware Secretary of State (the "Effective Date"), the identity, existence, purposes, powers, objects, franchises, privileges, rights and immunities of the Company shall continue in effect and unimpaired by the merger, and the corporate franchises, existence and rights of the Subsidiary shall be merged into the Company and the Company shall, as the surviving corporation, be fully vested therewith; and, further, that the separate existence and corporate organization of the subsidiary, except as they may continue by statute, shall cease of the Effective Date.

RESOLVED, that, as of the Effective Date, all shares of the Subsidiary's Common Stock held by the Company shall be cancelled.

RESOLVED, that the Articles of Incorporation of the Company, shall continue to be the Articles of Incorporation of the Company as the surviving corporation and shall remain in effect until they shall be amended or altered in accordance with the provisions thereof.

RESOLVED, that the officers of the Company are hereby authorized and directed to execute Articles of Merger and a Certificate of Ownership and Merger in accordance with the terms set forth in these resolutions and to file, or tender for filing, and record and take such other action as may be necessary to effectuate the merger and the actions contemplated hereby in any and all jurisdictions where such filing, recording or other action shall be required.

4. The Company agrees that it may be served with process in the State of Delaware in any proceeding for enforcement of any obligation of any constituent corporation of the State of Delaware, as well as for enforcement of any obligation of the Company arising from the merger, including any suit or other proceeding to enforce the right of any stockholders as determined in appraisal proceedings pursuant to Section 262 of the Delaware General Corporation Law, and irrevocably appoints the Secretary of State of the State of Delaware as its agent to accept service of process in any such suit or other proceedings. The address to which a copy of such process shall be mailed by the Secretary of State of the State of Delaware is Uranium One Americas, Inc., 907 N. Poplar, Suite 260, Casper, Wyoming 82601.

IN WITNESS WHEREOF, the undersigned has signed his name and affirmed that this instrument is the act and deed of the Company and that the statements herein are true, under penalties of perjury, this 14th day of April, 2011.

URANIUM ONE AMERICAS, INC.,
a Nevada corporation

By: 

Name: Graham du Preez

Title: Executive Vice President & Chief Financial Officer

RECEIVED
BLMAZ STATE OFFICE
2011 JUL 29 A 7:38
PHOENIX, ARIZONA

Exhibit "A"

Uranium One Americas, Inc.

Uranium One Americas, Inc.
Findlay Tank Project

<u>Claim Name</u>	<u>Serial Number</u>	<u>County</u>	<u>Book</u>	<u>Page</u>	<u>Date Rec.</u>	<u>File Date</u>	<u>Township</u>	<u>Range</u>	<u>Sec.</u>
BX 33	AMC 374154	Mohave	6449	867	13-Sep-06	2-Oct-06	38N	4W	11
Amended			6706	656	13-Mar-07	27-Mar-07			
BX 34	AMC 374155	Mohave	6449	868	13-Sep-06	2-Oct-06	38N	4W	11
Amended			6706	658	13-Mar-07	27-Mar-07			
BX 35	AMC 374156	Mohave	6449	869	13-Sep-06	2-Oct-06	38N	4W	11
Amended			6706	660	13-Mar-07	27-Mar-07			
BX 36	AMC 374157	Mohave	6449	870	13-Sep-06	2-Oct-06	38N	4W	11
Amended			6706	662	13-Mar-07	27-Mar-07			
BX 37	AMC 374158	Mohave	6449	871	13-Sep-06	2-Oct-06	38N	4W	12
Amended			6706	664	13-Mar-07	27-Mar-07			
BX 38	AMC 374159	Mohave	6449	872	13-Sep-06	2-Oct-06	38N	4W	12
Amended			6706	666	13-Mar-07	27-Mar-07			
BX 39	AMC 374160	Mohave	6449	873	13-Sep-06	2-Oct-06	38N	4W	12
Amended			6706	668	13-Mar-07	27-Mar-07			
BX 40	AMC 374161	Mohave	6449	874	13-Sep-06	2-Oct-06	38N	4W	12
Amended			6706	670	13-Mar-07	27-Mar-07			
BX 41	AMC 374162	Mohave	6449	875	13-Sep-06	2-Oct-06	38N	4W	11
Amended			6706	672	13-Mar-07	27-Mar-07			
BX 42	AMC 374163	Mohave	6449	876	13-Sep-06	2-Oct-06	38N	4W	11
Amended			6706	674	13-Mar-07	27-Mar-07			
BX 43	AMC 374164	Mohave	6449	877	13-Sep-06	2-Oct-06	38N	4W	11
Amended			6706	676	13-Mar-07	27-Mar-07			
BX 44	AMC 374165	Mohave	6449	878	13-Sep-06	2-Oct-06	38N	4W	11
Amended			6706	678	13-Mar-07	27-Mar-07			
BX 45	AMC 374166	Mohave	6449	879	13-Sep-06	2-Oct-06	38N	4W	12
Amended			6706	680	13-Mar-07	27-Mar-07			
BX 46	AMC 374167	Mohave	6449	880	13-Sep-06	2-Oct-06	38N	4W	12
Amended			6706	682	13-Mar-07	27-Mar-07			
BX 47	AMC 374168	Mohave	6449	881	13-Sep-06	2-Oct-06	38N	4W	12
Amended			6706	684	13-Mar-07	27-Mar-07			
BX 48	AMC 374169	Mohave	6449	882	13-Sep-06	2-Oct-06	38N	4W	12
Amended			6706	686	13-Mar-07	27-Mar-07			
BX 49	AMC 374170	Mohave	6449	883	13-Sep-06	2-Oct-06	38N	4W	11
Amended			6706	688	13-Mar-07	27-Mar-07			
BX 50	AMC 374171	Mohave	6449	884	13-Sep-06	2-Oct-06	38N	4W	11
Amended			6706	690	13-Mar-07	27-Mar-07			
BX 51	AMC 374172	Mohave	6449	885	13-Sep-06	2-Oct-06	38N	4W	11
Amended			6706	692	13-Mar-07	27-Mar-07			
BX 52	AMC 374173	Mohave	6449	886	13-Sep-06	2-Oct-06	38N	4W	11
Amended			6706	694	13-Mar-07	27-Mar-07			
BX 53	AMC 374174	Mohave	6449	887	13-Sep-06	2-Oct-06	38N	4W	
Amended			6706	696	13-Mar-07	27-Mar-07			
BX 54	AMC 374175	Mohave	6449	888	13-Sep-06	2-Oct-06	38N	4W	
Amended			6706	698	13-Mar-07	27-Mar-07			

RECEIVED
 BLM AT STATE OFFICE
 JUL 29 A 7:38
 PHOENIX, ARIZONA

Exhibit "A"

Uranium One Americas, Inc.

<u>Claim Name</u>	<u>Serial Number</u>	<u>County</u>	<u>Book</u>	<u>Page</u>	<u>Date Rec.</u>	<u>File Date</u>	<u>Township</u>	<u>Range</u>	<u>Sec.</u>
BX 55	AMC 374176	Mohave	6449	889	13-Sep-06	2-Oct-06	38N	4W	12
Amended			6706	700	13-Mar-07	27-Mar-07			
BX 56	AMC 374177	Mohave	6449	890	13-Sep-06	2-Oct-06	38N	4W	12
Amended			6706	702	13-Mar-07	27-Mar-07			
BX 57	AMC 374178	Mohave	6449	891	13-Sep-06	2-Oct-06	38N	4W	11
Amended			6706	704	13-Mar-07	27-Mar-07			
BX 58	AMC 374179	Mohave	6449	892	13-Sep-06	2-Oct-06	38N	4W	11
Amended			6706	706	13-Mar-07	27-Mar-07			
BX 59	AMC 374180	Mohave	6449	893	13-Sep-06	2-Oct-06	38N	4W	11
Amended			6706	708	13-Mar-07	27-Mar-07			
BX 60	AMC 374181	Mohave	6449	894	13-Sep-06	2-Oct-06	38N	4W	11
Amended			6706	710	13-Mar-07	27-Mar-07			
BX 61	AMC 374182	Mohave	6449	895	13-Sep-06	2-Oct-06	38N	4W	12
Amended			6706	712	13-Mar-07	27-Mar-07			
BX 62	AMC 374183	Mohave	6449	896	13-Sep-06	2-Oct-06	38N	4W	12
Amended			6706	714	13-Mar-07	27-Mar-07			
BX 63	AMC 374184	Mohave	6449	897	13-Sep-06	2-Oct-06	38N	4W	12
Amended			6706	716	13-Mar-07	27-Mar-07			
BX 64	AMC 374185	Mohave	6449	898	13-Sep-06	2-Oct-06	38N	4W	12
Amended			6706	718	13-Mar-07	27-Mar-07			
BX 65	AMC 374186	Mohave	6449	899	13-Sep-06	2-Oct-06	38N	4W	14
Amended			6706	720	13-Mar-07	27-Mar-07			
BX 66	AMC 374187	Mohave	6449	900	13-Sep-06	2-Oct-06	38N	4W	14
Amended			6706	722	13-Mar-07	27-Mar-07			
BX 67	AMC 374188	Mohave	6449	901	13-Sep-06	2-Oct-06	38N	4W	14
Amended			6706	724	13-Mar-07	27-Mar-07			
BX 68	AMC 374189	Mohave	6449	902	13-Sep-06	2-Oct-06	38N	4W	14
Amended			6706	726	13-Mar-07	27-Mar-07			
BX 69	AMC 374190	Mohave	6449	903	13-Sep-06	2-Oct-06	38N	4W	13
Amended			6706	728	13-Mar-07	27-Mar-07			
BX 70	AMC 374191	Mohave	6449	904	13-Sep-06	2-Oct-06	38N	4W	13
Amended			6706	730	13-Mar-07	27-Mar-07			
BX 71	AMC 374192	Mohave	6449	905	13-Sep-06	2-Oct-06	38N	4W	13
Amended			6706	732	13-Mar-07	27-Mar-07			
BX 72	AMC 374193	Mohave	6449	906	13-Sep-06	2-Oct-06	38N	4W	13
Amended			6706	734	13-Mar-07	27-Mar-07			
BX 73	AMC 374194	Mohave	6449	907	13-Sep-06	2-Oct-06	38N	4W	14
Amended			6706	736	13-Mar-07	27-Mar-07			
BX 74	AMC 374195	Mohave	6449	908	13-Sep-06	2-Oct-06	38N	4W	14
Amended			6706	738	13-Mar-07	27-Mar-07			
BX 75	AMC 374196	Mohave	6449	909	13-Sep-06	2-Oct-06	38N	4W	14
Amended			6706	740	13-Mar-07	27-Mar-07			
BX 77	AMC 374198	Mohave	6449	911	13-Sep-06	2-Oct-06	38N	4W	13
Amended			6706	744	13-Mar-07	27-Mar-07			
BX 78	AMC 374199	Mohave	6449	912	13-Sep-06	2-Oct-06	38N	4W	13
Amended			6706	746	13-Mar-07	27-Mar-07			
BX 79	AMC 374200	Mohave	6449	913	13-Sep-06	2-Oct-06	38N	4W	13
Amended			6706	748	13-Mar-07	27-Mar-07			

RECEIVED
 BLM AZ STATE OFFICE
 2011 JUL 29 A 1:38
 PHOENIX, ARIZONA

Exhibit "A"

Uranium One Americas, Inc.

<u>Claim Name</u>	<u>Serial Number</u>	<u>County</u>	<u>Book</u>	<u>Page</u>	<u>Date Rec.</u>	<u>File Date</u>	<u>Township</u>	<u>Range</u>	<u>Sec.</u>
BX 80	AMC 374201	Mohave	6449	914	13-Sep-06	2-Oct-06	38N	4W	14
Amended			6706	750	13-Mar-07	27-Mar-07			
BX 81	AMC 374202	Mohave	6449	915	13-Sep-06	2-Oct-06	38N	4W	14
Amended			6706	752	13-Mar-07	27-Mar-07			
BX 82	AMC 374203	Mohave	6449	916	13-Sep-06	2-Oct-06	38N	4W	14
Amended			6706	754	13-Mar-07	27-Mar-07			
BX 83	AMC 374204	Mohave	6449	917	13-Sep-06	2-Oct-06	38N	4W	13
Amended			6706	756	13-Mar-07	27-Mar-07			
BX 84	AMC 374205	Mohave	6449	918	13-Sep-06	2-Oct-06	38N	4W	13
Amended			6706	758	13-Mar-07	27-Mar-07			
BX 85	AMC 374206	Mohave	6449	919	13-Sep-06	2-Oct-06	38N	4W	14
Amended			6706	760	13-Mar-07	27-Mar-07			
BX 86	AMC 374207	Mohave	6449	920	13-Sep-06	2-Oct-06	38N	4W	14
Amended			6706	762	13-Mar-07	27-Mar-07			
BX 87	AMC 374208	Mohave	6449	921	13-Sep-06	2-Oct-06	38N	4W	14
Amended			6706	764	13-Mar-07	27-Mar-07			
BX 88	AMC 374209	Mohave	6449	922	13-Sep-06	2-Oct-06	38N	4W	13
Amended			6706	766	13-Mar-07	27-Mar-07			
BX 89	AMC 374210	Mohave	6449	923	13-Sep-06	2-Oct-06	38N	4W	13
Amended			6706	768	13-Mar-07	27-Mar-07			
BX 91	AMC 374212	Mohave	6449	925	13-Sep-06	2-Oct-06	38N	4W	14
Amended			6706	772	13-Mar-07	27-Mar-07			
BX 92	AMC 374213	Mohave	6449	926	13-Sep-06	2-Oct-06	38N	4W	14
Amended			6706	774	13-Mar-07	27-Mar-07			
BX 93	AMC 374214	Mohave	6449	927	13-Sep-06	2-Oct-06	38N	4W	13
Amended			6706	776	13-Mar-07	27-Mar-07			
BX 94	AMC 374215	Mohave	6449	928	13-Sep-06	2-Oct-06	38N	4W	13
Amended			6706	778	13-Mar-07	27-Mar-07			
W BX 96	AMC 374217	Mohave	6449	930	13-Sep-06	2-Oct-06	38N	4W	14
Amended			6706	782	13-Mar-07	27-Mar-07			
BX 97	AMC 374218	Mohave	6449	931	13-Sep-06	2-Oct-06	38N	4W	14
Amended			6706	784	13-Mar-07	27-Mar-07			
BX 98	AMC 374219	Mohave	6449	932	13-Sep-06	2-Oct-06	38N	4W	13
Amended			6706	786	13-Mar-07	27-Mar-07			
BX 99	AMC 374220	Mohave	6449	933	13-Sep-06	2-Oct-06	38N	4W	13
Amended			6706	788	13-Mar-07	27-Mar-07			
BX 101	AMC 374222	Mohave	6449	935	13-Sep-06	2-Oct-06	38N	4W	14
Amended			6706	792	13-Mar-07	27-Mar-07			
BX 102	AMC 374223	Mohave	6449	936	13-Sep-06	2-Oct-06	38N	4W	14
Amended			6706	794	13-Mar-07	27-Mar-07			
BX 103	AMC 374224	Mohave	6449	937	13-Sep-06	2-Oct-06	38N	4W	13
Amended			6706	796	13-Mar-07	27-Mar-07			
BX 104	AMC 374225	Mohave	6449	938	13-Sep-06	2-Oct-06	38N	4W	13
Amended			6706	798	13-Mar-07	27-Mar-07			
BX 106	AMC 374227	Mohave	6449	940	13-Sep-06	2-Oct-06	38N	4W	13
Amended			6706	802	13-Mar-07	27-Mar-07			
BX 107	AMC 374228	Mohave	6449	941	13-Sep-06	2-Oct-06	38N	4W	13
Amended			6706	804	13-Mar-07	27-Mar-07			
BX 108	AMC 374229	Mohave	6449	942	13-Sep-06	2-Oct-06	38N	4W	13
Amended			6706	806	13-Mar-07	27-Mar-07			
BX 109R	AMC 393472	Mohave	7237	760	19-Jun-08	25-Jun-08	38N	4W	13
BX 110R	AMC 393471	Mohave	7237	758	19-Jun-08	25-Jun-08	38N	4W	13

RECEIVED
 BEN AZ STATE OFFICE
 2011 JUL 29 AM 7 38
 PHOENIX ARIZONA

Exhibit "A"

Uranium One Americas, Inc.

<u>Claim Name</u>	<u>Serial Number</u>	<u>County</u>	<u>Book</u>	<u>Page</u>	<u>Date Rec.</u>	<u>File Date</u>	<u>Township</u>	<u>Range</u>	<u>Sec.</u>
BX 111	AMC 374232	Mohave	6449	945	13-Sep-06	2-Oct-06	38N	4W	13
Amended			6706	812	13-Mar-07	27-Mar-07			
BX 112	AMC 374233	Mohave	6449	946	13-Sep-06	2-Oct-06	38N	4W	13
Amended			6706	814	13-Mar-07	27-Mar-07			
BX 114	AMC 374235	Mohave	6449	948	13-Sep-06	2-Oct-06	38N	4W	14
Amended			6706	818	13-Mar-07	27-Mar-07			
BX 115	AMC 374236	Mohave	6449	949	13-Sep-06	2-Oct-06	38N	4W	14
Amended			6706	820	13-Mar-07	27-Mar-07			
BX 116	AMC 374237	Mohave	6449	950	13-Sep-06	2-Oct-06	38N	4W	14
Amended			6706	822	13-Mar-07	27-Mar-07			
BX 117	AMC 374238	Mohave	6449	951	13-Sep-06	2-Oct-06	38N	4W	13
Amended			6706	824	13-Mar-07	27-Mar-07			
BX 118	AMC 374239	Mohave	6449	952	13-Sep-06	2-Oct-06	38N	4W	13
Amended			6706	826	13-Mar-07	27-Mar-07			
BX 119	AMC 374240	Mohave	6449	953	13-Sep-06	2-Oct-06	38N	4W	13
Amended			6706	828	13-Mar-07	27-Mar-07			
BX 120	AMC 374241	Mohave	6449	954	13-Sep-06	2-Oct-06	38N	4W	13
Amended			6706	830	13-Mar-07	27-Mar-07			
BX 123	AMC 374244	Mohave	6449	957	13-Sep-06	2-Oct-06	38N	4W	14
Amended			6706	836	13-Mar-07	27-Mar-07			
BX 124	AMC 374245	Mohave	6449	958	13-Sep-06	2-Oct-06	38N	4W	14
Amended			6706	838	13-Mar-07	27-Mar-07			
BX 125	AMC 374246	Mohave	6449	959	13-Sep-06	2-Oct-06	38N	4W	13
Amended			6706	840	13-Mar-07	27-Mar-07			
BX 126	AMC 374247	Mohave	6449	960	13-Sep-06	2-Oct-06	38N	4W	13
Amended			6706	842	13-Mar-07	27-Mar-07			
BX 127	AMC 374248	Mohave	6449	961	13-Sep-06	2-Oct-06	38N	4W	13
Amended			6706	844	13-Mar-07	27-Mar-07			
BX 128	AMC 374249	Mohave	6449	962	13-Sep-06	2-Oct-06	38N	4W	13
Amended			6706	846	13-Mar-07	27-Mar-07			

Total BX claims = 88 ✓

Findlay Tank Project

<u>Claim Name</u>	<u>Serial No</u>	<u>County</u>	<u>Book</u>	<u>Page</u>	<u>Date Rec</u>	<u>File Date</u>	<u>Township</u>	<u>Range</u>	<u>Sec.</u>
U1 FRAC - 1	AMC 393370	Mohave	7185	222	29-Apr-08	13-Jun-08	38N	4W	13
U1 - 2	AMC 393366	Mohave	7185	220	29-Apr-08	13-Jun-08	38N	4W	13
U1 - 3	AMC 393367	Mohave	7185	218	29-Apr-08	13-Jun-08	38N	4W	13
U1 - 4	AMC 393368	Mohave	7185	216	29-Apr-08	13-Jun-08	38N	4W	13
U1 - 5	AMC 393369	Mohave	7185	214	29-Apr-08	13-Jun-08	38N	4W	13
U1 FRAC - 6	AMC 393470	Mohave	7237	762	19-Jun-08	25-Jun-08	38N	4W	13
U1 FRAC - 7	AMC 393371	Mohave	7185	212	29-Apr-08	13-Jun-08	38N	4W	13/14
U1 FRAC - 8	AMC 393372	Mohave	7185	210	29-Apr-08	13-Jun-08	38N	4W	14
U1 FRAC - 9	AMC 393373	Mohave	7185	208	29-Apr-08	13-Jun-08	38N	4W	14
U1 FRAC - 10	AMC 393374	Mohave	7185	206	29-Apr-08	13-Jun-08	38N	4W	14
U1 FRAC - 11	AMC 393375	Mohave	7185	204	29-Apr-08	13-Jun-08	38N	4W	14

Total U1 claims = 11 ✓

RECEIVED
 BLM AT STATE OFFICE
 PHOENIX, ARIZONA
 JUL 29 A

Exhibit "A"

Uranium One Americas, Inc.

Claim Name Serial Number County Book Page Date Rec. File Date Township Range Sec.
Findlay Tank Project

<u>Claim Name</u>	<u>Serial No</u>	<u>County</u>	<u>Book</u>	<u>Page</u>	<u>Date Rec</u>	<u>File Date</u>	<u>Township</u>	<u>Range</u>	<u>Sec.</u>
WE 15	AMC 361869	Mohave	5080	960	24-Jun-04	24-Jun-04	38N	4W	13
WE 16	AMC 361870	Mohave	5080	962	24-Jun-04	24-Jun-04	38N	4W	13
WE 17	AMC 361871	Mohave	5080	964	24-Jun-04	24-Jun-04	38N	4W	13
WE 18	AMC 361872	Mohave	5080	966	24-Jun-04	24-Jun-04	38N	4W	13

Total U1 claims = 4 ✓

Grand Total Claims= 103

RECEIVED
BLM AZ STATE OFFICE
2011 JUL 29 A 7:38
PHOENIX, ARIZONA

Exhibit "A"
Uranium One Americas, Inc.

Owner: Uranium One Americas, Inc.
North Rim Project

<u>Claim Name</u>	<u>Serial No</u>	<u>County</u>	<u>Instrument</u>	<u>Book</u>	<u>Page</u>	<u>Date Rec</u>	<u>File Date</u>	<u>Township</u>	<u>Range</u>	<u>Sec.</u>
BX 25	AMC 374146	Mohave	2006090967	6449	859	13-Sep-06	2-Oct-06	38N	4W	10,11
Amended			2007023431	6706	640	13-Mar-07	27-Mar-07			
BX 26	AMC 374147	Mohave	2006090968	6449	860	13-Sep-06	2-Oct-06	38N	4W	11
Amended			2007023432	6706	642	13-Mar-07	27-Mar-07			
BX 27	AMC 374148	Mohave	2006090969	6449	861	13-Sep-06	2-Oct-06	38N	4W	11
Amended			2007023433	6706	644	13-Mar-07	27-Mar-07			
BX 28	AMC 374149	Mohave	2006090970	6449	862	13-Sep-06	2-Oct-06	38N	4W	11
Amended			2007023434	6706	646	13-Mar-07	27-Mar-07			
BX 29	AMC 374150	Mohave	2006090971	6449	863	13-Sep-06	2-Oct-06	38N	4W	12
Amended			2007023435	6706	648	13-Mar-07	27-Mar-07			
BX 30	AMC 374151	Mohave	2006090972	6449	864	13-Sep-06	2-Oct-06	38N	4W	12
Amended			2007023436	6706	650	13-Mar-07	27-Mar-07			
BX 31	AMC 374152	Mohave	2006090973	6449	865	13-Sep-06	2-Oct-06	38N	4W	10,11
Amended			2007023437	6706	652	13-Mar-07	27-Mar-07			
BX 32	AMC 374153	Mohave	2006090974	6449	866	13-Sep-06	2-Oct-06	38N	3&4W	7,12
Amended			2007023438	6706	654	13-Mar-07	27-Mar-07			

Total BX Claims = 8 ✓

North Rim Project

<u>Claim Name</u>	<u>Serial No</u>	<u>County</u>	<u>Instrument</u>	<u>Book</u>	<u>Page</u>	<u>Date Rec</u>	<u>File Date</u>	<u>Township</u>	<u>Range</u>	<u>Sec.</u>
H- 1	AMC 375918	Mohave	2006101413	6497	449	16-Oct-06	6-Dec-06	38N	3W	7
Amended			2007023376	6706	530	13-Mar-07	27-Mar-07			
H- 2	AMC 375919	Mohave	2006101414	6497	451	16-Oct-06	6-Dec-06	38N	4W	7
Amended			2007023377	6706	532	13-Mar-07	27-Mar-07			
H- 3	AMC 375920	Mohave	2006101415	6497	453	16-Oct-06	6-Dec-06	38N	4W	7
Amended			2007023378	6706	534	13-Mar-07	27-Mar-07			

Total H Claims = 3 ✓

North Rim Project

<u>Claim Name</u>	<u>Serial No</u>	<u>County</u>	<u>Instrument</u>	<u>Book</u>	<u>Page</u>	<u>Date Rec</u>	<u>File Date</u>	<u>Township</u>	<u>Range</u>	<u>Sec.</u>
KAI # 1	AMC 370610	Mohave	2006019383	6124	547	24-Feb-06	6-Mar-06	38N	4W	17
Amended			2006057620	6297	587	5-Jun-06	8-Sep-06			
Amended			2007023379	6706	536	13-Mar-07	27-Mar-07			
KAI # 2	AMC 370611	Mohave	2006019384	6124	549	24-Feb-06	6-Mar-06	38N	4W	17
Amended			2006057621	6297	589	5-Jun-06	8-Sep-06			
Amended			2007023380	6706	538	13-Mar-07	27-Mar-07			
KAI # 3	AMC 370612	Mohave	2006019385	6124	551	24-Feb-06	6-Mar-06	38N	4W	17
Amended			2007023381	6706	540	13-Mar-07	27-Mar-07			
KAI # 4	AMC 370613	Mohave	2006019386	6124	553	24-Feb-06	6-Mar-06	38N	4W	17
Amended			2006057622	6297	591	5-Jun-06	8-Sep-06			
Amended			2007023382	6706	542	13-Mar-07	27-Mar-07			
KAI # 5	AMC 370614	Mohave	2006019387	6124	555	24-Feb-06	6-Mar-06	38N	4W	17
Amended			2007023383	6706	544	13-Mar-07	27-Mar-07			
KAI # 6	AMC 370615	Mohave	2006019388	6124	557	24-Feb-06	6-Mar-06	38N	4W	17,18
Amended			2006057623	6297	593	5-Jun-06	8-Sep-06			
Amended			2007023384	6706	546	13-Mar-07	27-Mar-07			
KAI # 7	AMC 370616	Mohave	2006019389	6124	559	24-Feb-06	6-Mar-06	38N	4W	17

RECEIVED
 BLM ARIZONA STATE OFFICE
 JUN 29 A 11:38
 PHOENIX, ARIZONA

Exhibit "A"
Uranium One Americas, Inc.

<u>Claim Name</u>	<u>Serial No</u>	<u>County</u>	<u>Instrument</u>	<u>Book</u>	<u>Page</u>	<u>Date Rec</u>	<u>File Date</u>	<u>Township</u>	<u>Range</u>	<u>Sec.</u>
Amended			2006057624	6297	595	5-Jun-06	8-Sep-06			
Amended			2007023385	6706	548	13-Mar-07	27-Mar-07			
KAI # 8	AMC 370617	Mohave	2006019390	6124	561	24-Feb-06	6-Mar-06	38N	4W	17
Amended			2007023386	6706	550	13-Mar-07	27-Mar-07			
KAI # 9	AMC 370618	Mohave	2006019391	6124	563	24-Feb-06	6-Mar-06	38N	4W	19,20
Amended			2006057625	6297	597	5-Jun-06	8-Sep-06			
Amended			2007023387	6706	552	13-Mar-07	27-Mar-07			
KAI # 10	AMC 370619	Mohave	2006019392	6124	565	24-Feb-06	6-Mar-06	38N	4W	20
Amended			2006057626	6297	599	5-Jun-06	8-Sep-06			
Amended			2007023388	6706	554	13-Mar-07	27-Mar-07			

Total KAI Claims = 10 ✓

North Rim Project

<u>Claim Name</u>	<u>Serial No</u>	<u>County</u>	<u>Instrument</u>	<u>Book</u>	<u>Page</u>	<u>Date Rec</u>	<u>File Date</u>	<u>Township</u>	<u>Range</u>	<u>Sec.</u>
MILLIE 1	AMC 374305	Mohave	2006080734	6403	122	11-Aug-06	2-Oct-06	37N	3W	17,18
Amended			2007023389	6706	556	13-Mar-07	27-Mar-07			
MILLIE 2	AMC 374306	Mohave	2006080735	6403	124	11-Aug-06	2-Oct-06	37N	3W	17
Amended			2007023390	6706	558	13-Mar-07	27-Mar-07			
MILLIE 4	AMC 374308	Mohave	2006080737	6403	128	11-Aug-06	2-Oct-06	37N	3W	17
Amended			2007023392	6706	562	13-Mar-07	27-Mar-07			

Total Millie Claims = 3 ✓

North Rim Project

<u>Claim Name</u>	<u>Serial No</u>	<u>County</u>	<u>Instrument</u>	<u>Book</u>	<u>Page</u>	<u>Date Rec</u>	<u>File Date</u>	<u>Township</u>	<u>Range</u>	<u>Sec.</u>
WOODY 1	AMC 374317	Mohave	2006080740	6403	134	11-Aug-06	2-Oct-06	37N	4W	12
Amended			2007023401	6706	580	13-Mar-07	27-Mar-07			
WOODY 2	AMC 374318	Mohave	2006080741	6403	136	11-Aug-06	2-Oct-06	37N	4W	12
Amended			2007023402	6706	582	13-Mar-07	27-Mar-07			
WOODY 3	AMC 374319	Mohave	2006080742	6403	138	11-Aug-06	2-Oct-06	37N	4W	12
Amended			2007023403	6706	584	13-Mar-07	27-Mar-07			
WOODY 4	AMC 374320	Mohave	2006080743	6403	140	11-Aug-06	2-Oct-06	37N	4W	12
Amended			2007023404	6706	586	13-Mar-07	27-Mar-07			
WOODY 5	AMC 374321	Mohave	2006080744	6403	142	11-Aug-06	2-Oct-06	37N	4W	12
Amended			2007023405	6706	588	13-Mar-07	27-Mar-07			
WOODY 6	AMC 374322	Mohave	2006080745	6403	144	11-Aug-06	2-Oct-06	37N	4W	12
Amended			2007023406	6706	590	13-Mar-07	27-Mar-07			

Total WOODY Claims = 6 ✓

North Rim Project

<u>Claim Name</u>	<u>Serial No</u>	<u>County</u>	<u>Instrument</u>	<u>Book</u>	<u>Page</u>	<u>Date Rec</u>	<u>File Date</u>	<u>Township</u>	<u>Range</u>	<u>Sec.</u>
CWP 1	AMC 364785	Coconino	3312829		1,2	21-Mar-05	21-Mar-05	39N	3W	22,27
CWP 2	AMC 364786	Coconino	3312830		1,2	21-Mar-05	21-Mar-05	39N	3W	22,27
CWP 3	AMC 364787	Coconino	3312831		1,2	21-Mar-05	21-Mar-05	39N	3W	27
CWP 4	AMC 364788	Coconino	3312832		1,2	21-Mar-05	21-Mar-05	39N	3W	27
CWP 5	AMC 364789	Coconino	3312833		1,2	21-Mar-05	21-Mar-05	39N	3W	27
CWP 6	AMC 364790	Coconino	3312834		1,2	21-Mar-05	21-Mar-05	39N	3W	27
CWP 7	AMC 346791	Coconino	3312835		1,2	21-Mar-05	21-Mar-05	39N	3W	27
CWP 8	AMC 364792	Coconino	3312836		1,2	21-Mar-05	21-Mar-05	39N	3W	27
CWP 9	AMC 364793	Coconino	3312837 ₂		1,2	21-Mar-05	21-Mar-05	39N	3W	22

PHOENIX, ARIZONA
 JUL 29 2007
 RECEIVED
 BLM AZ STATE OFFICE

Exhibit "A"
Uranium One Americas, Inc.

<u>Claim Name</u>	<u>Serial No</u>	<u>County</u>	<u>Instrument</u>	<u>Book</u>	<u>Page</u>	<u>Date Rec</u>	<u>File Date</u>	<u>Township</u>	<u>Range</u>	<u>Sec.</u>
CWP 10	AMC 364794	Coconino	3312838		1,2	21-Mar-05	21-Mar-05	39N	3W	22
Total CWP Claims = 10 ✓										

North Rim Project

<u>Claim Name</u>	<u>Serial No</u>	<u>County</u>	<u>Instrument</u>	<u>Book</u>	<u>Page</u>	<u>Date Rec</u>	<u>File Date</u>	<u>Township</u>	<u>Range</u>	<u>Sec.</u>
WE 13	AMC 361867	Mohave	2004058042	5080	956	24-Jun-04	24-Jun-04	38N	4W	34
WE 14	AMC 361868	Mohave	2004058043	5080	958	24-Jun-04	24-Jun-04	38N	4W	34, 35
WE 19	AMC 361873	Mohave	2004058048	5080	968	24-Jun-04	24-Jun-04	37N	3W	16, 17
WE 20	AMC 361874	Mohave	2004058049	5080	970	24-Jun-04	24-Jun-04	36N	6W	24
WE 21	AMC 361875	Mohave	2004058050	5080	972	24-Jun-04	24-Jun-04	36W	6W	24
WE 22	AMC 361876	Mohave	2004058051	5080	974	24-Jun-04	24-Jun-04	36W	6W	24
WE 23	AMC 361877	Mohave	2004058052	5080	976	24-Jun-04	24-Jun-04	36N	5W	20
WE 24	AMC 361878	Mohave	2004058053	5080	978	24-Jun-04	24-Jun-04	36N	5W	20
WE 25	AMC 361879	Mohave	2004058054	5080	980	24-Jun-04	24-Jun-04	36N	5W	20
Total CWP Claims = 9 ✓										

Grand Total = 49

RECEIVED
 BLM AZ STATE OFFICE
 2011 JUL 29 A 7:38
 PHOENIX, ARIZONA



"Penny Hague (USA -
Casper)"
<Penny.Hague@uranium1.com>

08/15/2011 11:26 AM

To "athrower@blm.gov" <athrower@blm.gov>

cc

bcc

Subject Name Change on Mining Claims

Hi Amy,

These claims were left off my list to have the name changed to Uranium One Americas, Inc.

SM19-1 AMC388298

SM19-3 AMC 388300

SM19-5 AMC388302

~~These claims belong to NuStar-Exploration~~

~~Lola 1-4 AMC379096-379099~~

~~Thanks for your help,~~

~~Penny Hague~~

~~Land/Lease Assistant~~

Uranium One Americas, Inc.

907 N. Poplar St., Suite 260

Casper, WY. 82601

Ph: 307.234.8235 Ext. 325

Fax: 307.237.8235

This email, including any attachments, is confidential and may be privileged. Please check any attachments for viruses before opening them. If you are not the intended recipient, then any disclosure, copying, distribution or use of this email or any attachment, other than to or by the sender, is prohibited. If you received this email in error, please notify us immediately by returning it to the sender and delete this copy from your system.



United States Department of the Interior
Bureau of Land Management
 LANDS/RECREATION & PLANNING
 ONE N CENTRAL AVE
 PHOENIX, AZ 85004 -2203
 Phone: 602-417-9200

Receipt

No: 2392092

Transaction #: 2467168	
Date of Transaction: 07/29/2011	
CUSTOMER:	
URANIUM ONE AMERICAS INC 907 N POPLAR ST STE 260 CASPER, WY 82601-1310 US	

LINE #	QTY	DESCRIPTION	REMARKS	UNIT PRICE	TOTAL
1	1.00	LOCATABLE MINERALS / MINING CLAIMS-NOT NEW-UNADJUD, ONE AUTH NO. ONLY / MINING CLAIM MONEY RECEIVED CASES: AMC374154/\$1550.00	TRF-155	- n/a -	1550.00
TOTAL:					\$1,550.00

PAYMENT INFORMATION					
1	AMOUNT:	1550.00	POSTMARKED:	07/25/2011	
	TYPE:	CHECK	RECEIVED:	07/29/2011	
	CHECK NO:	10320			
	NAME:	URANIUM ONE USA INC 907 N POPLAR ST STE 260 CASPER WY 82601-1310 US			

REMARKS

This receipt was generated by the automated BLM Collections and Billing System and is a paper representation of a portion of the official electronic record contained therein.

Receipt # ④

2410857

361855

363109

363324

364102

364785

366715

368816

370610

374122

374300

375060

375918

379096

386190

386379

389419

388220

389861

390963

391842

393366

396411

393470

COPY



Uranium One Americas, Inc.

August 18, 2011

SEP 02 2011

ENTERED INTO COMPUTER

Bureau of Land Management
One North Central Avenue, Suite 800
Phoenix, Arizona 85004-4427

Ladies:

Please find enclosed Uranium One Americas, Inc. check #10512 in the amount of \$77,280.00 to cover the 2012 Annual Assessment for 552 Mining Claims listed on Exhibit 'A' in the State of Arizona.

I have included a duplicate copy of our Assessment, please time/date stamp each page and return them to me. I have enclosed a self-addressed FedEx lable for the return of the documents.

Should you have any questions in this matter, please contact me at (307) 233-6325. Thank you for your assistance with this matter.

Sincerely yours,

Uranium One Americas, Inc.
Penny Hague
Land Assistant

Enclosure: 2011 Annual Assessment U1 Americas, Inc.

RECEIVED
BLM AZ STATE OFFICE

2011 AUG 22 A 8:05

PHOENIX, ARIZONA

NO. OF CLAIMS 552
AMOUNT 77,280.00
RECEIPT NO. 241085
•INIT. [Signature]
** BLM-ASO**

Uranium One Americas, Inc.
A Member of the Uranium One Inc. Group of Companies
tel +1 307-234-8235 • fax +1 307-237-8235
907 N. Poplar Street
Suite 260 • Casper
Wyoming • 82601
www.uranium1.com

FEDEX

Express

The World On Time.

REUSABLE

FZ
RT 275 2 B
3978
08.19

From: (307) 234-8235
Alex Lockhart
Energy Metals
907 North Poplar Street
Suite 260
Casper, WY 82601

Origin ID: CPRA



J11201104230225

SHIP TO: (307) 775-6203 X 325

BILL SENDER

Bureau of Land Management
1 N CENTRAL AVE STE 800
SUITE800
PHOENIX, AZ 85004

Ship Date: 18AUG11
ActWgt: 1.0 LB
CAD: 1044753/INET3180

Delivery Address Bar Code




Ref# 2012 Annual Assessment
Invoice #
PO #
Dept #

FRI - 19 AUG A1
PRIORITY OVERNIGHT

TRK# 7950 9516 3978
8261

XH ZSYA

85004
AZ-US
PHX



400046627664

Align bottom of Peel and Stick Airbill or Pouch here.

TO REUSE: Cover or mark through any previous shipping information.
Align top of FedEx Express Shipping Label here.

Flip to open



Extremely Urgent

Reusable Envelope

What is the weight limit for the FedEx® Envelope rate?

Eight ounces — including the FedEx Envelope, airbill and contents (up to approximately twenty-four 8½" x 14" pages). If it exceeds the gross weight limit, a higher rate will apply.

How do I reuse the Legal Size Reusable FedEx® Envelope?

If the envelope is in good condition, cover or mark through any previous shipping information to reuse it a second time. FedEx is not liable for damages caused by improper or insufficient packaging.

What can be shipped in the FedEx Envelope?

This envelope is designed for documents. Contents should be compatible with the container and packed securely to help assure safe transportation with ordinary care in handling. Shipments within the U.S. with a value greater than US\$500 should not be shipped in this envelope. International shipments with a value in excess of US\$100 for carriage or customs, or shipments within Canada with a value in excess of CDN\$100, should not be shipped in this envelope. Do not send cash, cash equivalent or other prohibited items. This envelope is for FedEx Express shipments only. Any other use is prohibited.

What is the FedEx limit of liability?

For shipments within the U.S.: FedEx liability is limited to US\$100 for loss, damage, delay, misdelivery or nondelivery unless you declare a higher value and pay an extra charge. The maximum declared value for the contents of this envelope is US\$500. See the current FedEx Service Guide or the FedEx® US Airbill for details.

For shipments within Canada: FedEx liability is limited to CDN\$100 for loss, damage, delay, misdelivery or nondelivery. The maximum declared value for the contents of this envelope is CDN\$100. See the current FedEx Service Guide or the FedEx® Intra-Canada Air Waybill for details.

For international shipments: FedEx liability is limited to US\$100 for damage, delay or loss of shipments by surface or air and may be further limited by certain treaties, including the Warsaw Convention, typically to US\$9.07 per pound. See the current FedEx Service Guide or the FedEx® International Air Waybill for details.

Want more information?

Go to fedex.com, or call 1.800.GoFedEx 1.800.463.3339 for U.S. domestic shipments, 1.800.247.4747 for international shipments. Call your local FedEx office if you are outside the U.S.

© 2005 FedEx 158011 REV 10/05 RT

PHOENIX, ARIZONA



MINIMUM 30% POST CONSUMER CONTENT

← Pull to open



Extremely Urgent

RECEIVED
BLM AZ STATE OFFICE

2011 AUG 19 A 10:03

PHOENIX, ARIZONA



Reusable Envelope

What is the weight limit for the FedEx® Envelope rate?

Eight ounces — including the FedEx Envelope, airbill and contents (up to approximately twenty-four 8½" x 14" pages). If it exceeds the gross weight limit, a higher rate will apply.

How do I reuse the Legal Size Reusable FedEx® Envelope?

If the envelope is in good condition, cover or mark through any previous shipping information to reuse it a second time. FedEx is not liable for damages caused by improper or insufficient packaging.

What can be shipped in the FedEx Envelope?

This envelope is designed for documents. Contents should be compatible with the container and packed securely to help assure safe transportation with ordinary care in handling. Shipments within the U.S. with a value greater than US\$500 should not be shipped in this envelope. International shipments with a value in excess of US\$100 for carriage or customs, or shipments within Canada with a value in excess of CDN\$100, should not be shipped in this envelope. Do not send cash, cash equivalent or other prohibited items. This envelope is for FedEx Express shipments only. Any other use is prohibited.

What is the FedEx limit of liability?

For shipments within the U.S., FedEx liability is limited to US\$100 for loss, damage, delay, misdelivery or nondelivery unless you declare a higher value and pay an extra charge. The maximum declared value for the contents of this envelope is US\$500. See the current FedEx Service Guide or the FedEx® US Airbill for details.

For shipments within Canada, FedEx liability is limited to CDN\$100 for loss, damage, delay, misdelivery or nondelivery. The maximum declared value for the contents of this envelope is CDN\$100. See the current FedEx Service Guide or the FedEx® Intra-Canada Air Waybill for details.

For international shipments, FedEx liability is limited to US\$100 for damage, delay or loss of shipments by surface or air and may be further limited by certain treaties, including the Warsaw Convention, typically to US\$9.07 per pound. See the current FedEx Service Guide or the FedEx® International Air Waybill for details.

Want more information?

Go to fedex.com, or call 1.800.GoFedEx 1.800.463.3339 for U.S. domestic shipments, 1.800.247.4747 for international shipments. Call your local FedEx office if you are outside the U.S.

FedEx

Express

The World On Time.
Reusable

RT 275 2 B
08 19
3978
EZ

From: (307) 234-8235
Alex Lookhart
Energy Metals
907 North Poplar Street
Suite 260
Casper, WY 82601

Origin ID: CPRA



J11201104290225

Ship Date: 18AUG11
ActWgt: 1.0 LB
CAD: 1044753/INET3180

Delivery Address Bar Code



Ref # 2012 Annual Assessment
Invoice #
PO #
Dept #


SHIP TO: (307) 775-6203 X 325

BILL SENDER

Bureau of Land Management
1 N CENTRAL AVE STE 800
SUITE800
PHOENIX, AZ 85004

FRI - 19 AUG A1
PRIORITY OVERNIGHT

TRK# 7950 9516 3978
0201



XH ZSYA

85004
AZ-US
PHX

Align bottom of Peel and Stick Adhisi

Align top of FedEx Express Shipp
I U REUSE: Cover or mark through any previous

Exhibit "A"
 Uranium One Americas, Inc.

Uranium One Americas, Inc.
 Claim Maintenance Fee 2012
 Findlay Tank Project

<u>Claim Name</u>	<u>Serial Number</u>	<u>County</u>	<u>Book</u>	<u>Page</u>	<u>Date Rec.</u>	<u>File Date</u>	<u>Township</u>	<u>Range</u>	<u>Sec.</u>
BX 33	AMC 374154	Mohave	6449	867	13-Sep-06	2-Oct-06	38N	4W	11
Amended			6706	656	13-Mar-07	27-Mar-07			
BX 34	AMC 374155	Mohave	6449	868	13-Sep-06	2-Oct-06	38N	4W	11
Amended			6706	658	13-Mar-07	27-Mar-07			
BX 35	AMC 374156	Mohave	6449	869	13-Sep-06	2-Oct-06	38N	4W	11
Amended			6706	660	13-Mar-07	27-Mar-07			
BX 36	AMC 374157	Mohave	6449	870	13-Sep-06	2-Oct-06	38N	4W	11
Amended			6706	662	13-Mar-07	27-Mar-07			
BX 37	AMC 374158	Mohave	6449	871	13-Sep-06	2-Oct-06	38N	4W	12
Amended			6706	664	13-Mar-07	27-Mar-07			
BX 38	AMC 374159	Mohave	6449	872	13-Sep-06	2-Oct-06	38N	4W	12
Amended			6706	666	13-Mar-07	27-Mar-07			
BX 39	AMC 374160	Mohave	6449	873	13-Sep-06	2-Oct-06	38N	4W	12
Amended			6706	668	13-Mar-07	27-Mar-07			
BX 40	AMC 374161	Mohave	6449	874	13-Sep-06	2-Oct-06	38N	4W	12
Amended			6706	670	13-Mar-07	27-Mar-07			
BX 41	AMC 374162	Mohave	6449	875	13-Sep-06	2-Oct-06	38N	4W	11
Amended			6706	672	13-Mar-07	27-Mar-07			
BX 42	AMC 374163	Mohave	6449	876	13-Sep-06	2-Oct-06	38N	4W	11
Amended			6706	674	13-Mar-07	27-Mar-07			
BX 43	AMC 374164	Mohave	6449	877	13-Sep-06	2-Oct-06	38N	4W	11
Amended			6706	676	13-Mar-07	27-Mar-07			
BX 44	AMC 374165	Mohave	6449	878	13-Sep-06	2-Oct-06	38N	4W	11
Amended			6706	678	13-Mar-07	27-Mar-07			
BX 45	AMC 374166	Mohave	6449	879	13-Sep-06	2-Oct-06	38N	4W	12
Amended			6706	680	13-Mar-07	27-Mar-07			
BX 46	AMC 374167	Mohave	6449	880	13-Sep-06	2-Oct-06	38N	4W	12
Amended			6706	682	13-Mar-07	27-Mar-07			
BX 47	AMC 374168	Mohave	6449	881	13-Sep-06	2-Oct-06	38N	4W	12
Amended			6706	684	13-Mar-07	27-Mar-07			
BX 48	AMC 374169	Mohave	6449	882	13-Sep-06	2-Oct-06	38N	4W	12
Amended			6706	686	13-Mar-07	27-Mar-07			
BX 49	AMC 374170	Mohave	6449	883	13-Sep-06	2-Oct-06	38N	4W	11
Amended			6706	688	13-Mar-07	27-Mar-07			
BX 50	AMC 374171	Mohave	6449	884	13-Sep-06	2-Oct-06	38N	4W	11
Amended			6706	690	13-Mar-07	27-Mar-07			
BX 51	AMC 374172	Mohave	6449	885	13-Sep-06	2-Oct-06	38N	4W	11
Amended			6706	692	13-Mar-07	27-Mar-07			
BX 52	AMC 374173	Mohave	6449	886	13-Sep-06	2-Oct-06	38N	4W	11
Amended			6706	694	13-Mar-07	27-Mar-07			
BX 53	AMC 374174	Mohave	6449	887	13-Sep-06	2-Oct-06	38N	4W	12
Amended			6706	696	13-Mar-07	27-Mar-07			
BX 54	AMC 374175	Mohave	6449	888	13-Sep-06	2-Oct-06	38N	4W	12
Amended			6706	698	13-Mar-07	27-Mar-07			
BX 55	AMC 374176	Mohave	6449	889	13-Sep-06	2-Oct-06	38N	4W	12
Amended			6706	700	13-Mar-07	27-Mar-07			
BX 56	AMC 374177	Mohave	6449	890	13-Sep-06	2-Oct-06	38N	4W	12
Amended			6706	702	13-Mar-07	27-Mar-07			
BX 57	AMC 374178	Mohave	6449	891	13-Sep-06	2-Oct-06	38N	4W	11
Amended			6706	704	13-Mar-07	27-Mar-07			
BX 58	AMC 374179	Mohave	6449	892	13-Sep-06	2-Oct-06	38N	4W	11
Amended			6706	706	13-Mar-07	27-Mar-07			
BX 59	AMC 374180	Mohave	6449	893	13-Sep-06	2-Oct-06	38N	4W	11
Amended			6706	708	13-Mar-07	27-Mar-07			
BX 60	AMC 374181	Mohave	6449	894	13-Sep-06	2-Oct-06	38N	4W	11
Amended			6706	710	13-Mar-07	27-Mar-07			
BX 61	AMC 374182	Mohave	6449	895	13-Sep-06	2-Oct-06	38N	4W	12
Amended			6706	712	13-Mar-07	27-Mar-07			
BX 62	AMC 374183	Mohave	6449	896	13-Sep-06	2-Oct-06	38N	4W	12
Amended			6706	714	13-Mar-07	27-Mar-07			
BX 63	AMC 374184	Mohave	6449	897	13-Sep-06	2-Oct-06	38N	4W	12
Amended			6706	716	13-Mar-07	27-Mar-07			
BX 64	AMC 374185	Mohave	6449	898	13-Sep-06	2-Oct-06	38N	4W	12
Amended			6706	718	13-Mar-07	27-Mar-07			
BX 65	AMC 374186	Mohave	6449	899	13-Sep-06	2-Oct-06	38N	4W	14
Amended			6706	720	13-Mar-07	27-Mar-07			
BX 66	AMC 374187	Mohave	6449	900	13-Sep-06	2-Oct-06	38N	4W	14
Amended			6706	722	13-Mar-07	27-Mar-07			
BX 67	AMC 374188	Mohave	6449	901	13-Sep-06	2-Oct-06	38N	4W	14
Amended			6706	724	13-Mar-07	27-Mar-07			
BX 68	AMC 374189	Mohave	6449	902	13-Sep-06	2-Oct-06	38N	4W	14
Amended			6706	726	13-Mar-07	27-Mar-07			

RECEIVED
 BLM AZ STATE OFFICE
 2011 AUG 22 A 8:05
 PHOENIX, ARIZONA

36

Exhibit "A"
 Uranium One Americas, Inc.

Uranium One Americas, Inc.
 Claim Maintenance Fee 2012
 Findlay Tank Project

<u>Claim Name</u>	<u>Serial Number</u>	<u>County</u>	<u>Book</u>	<u>Page</u>	<u>Date Rec.</u>	<u>File Date</u>	<u>Township</u>	<u>Range</u>	<u>Sec.</u>
367 BX 69	AMC 374190	Mohave	6449	903	13-Sep-06	2-Oct-06	38N	4W	13
Amended			6706	728	13-Mar-07	27-Mar-07			
BX 70	AMC 374191	Mohave	6449	904	13-Sep-06	2-Oct-06	38N	4W	13
Amended			6706	730	13-Mar-07	27-Mar-07			
BX 71	AMC 374192	Mohave	6449	905	13-Sep-06	2-Oct-06	38N	4W	13
Amended			6706	732	13-Mar-07	27-Mar-07			
BX 72	AMC 374193	Mohave	6449	906	13-Sep-06	2-Oct-06	38N	4W	13
Amended			6706	734	13-Mar-07	27-Mar-07			
BX 73	AMC 374194	Mohave	6449	907	13-Sep-06	2-Oct-06	38N	4W	14
Amended			6706	736	13-Mar-07	27-Mar-07			
BX 74	AMC 374195	Mohave	6449	908	13-Sep-06	2-Oct-06	38N	4W	14
Amended			6706	738	13-Mar-07	27-Mar-07			
BX 75	AMC 374196	Mohave	6449	909	13-Sep-06	2-Oct-06	38N	4W	14
Amended			6706	740	13-Mar-07	27-Mar-07			
BX 77	AMC 374198	Mohave	6449	911	13-Sep-06	2-Oct-06	38N	4W	13
Amended			6706	744	13-Mar-07	27-Mar-07			
BX 78	AMC 374199	Mohave	6449	912	13-Sep-06	2-Oct-06	38N	4W	13
Amended			6706	746	13-Mar-07	27-Mar-07			
BX 79	AMC 374200	Mohave	6449	913	13-Sep-06	2-Oct-06	38N	4W	13
Amended			6706	748	13-Mar-07	27-Mar-07			
BX 80	AMC 374201	Mohave	6449	914	13-Sep-06	2-Oct-06	38N	4W	14
Amended			6706	750	13-Mar-07	27-Mar-07			
BX 81	AMC 374202	Mohave	6449	915	13-Sep-06	2-Oct-06	38N	4W	14
Amended			6706	752	13-Mar-07	27-Mar-07			
BX 82	AMC 374203	Mohave	6449	916	13-Sep-06	2-Oct-06	38N	4W	14
Amended			6706	754	13-Mar-07	27-Mar-07			
90 BX 83	AMC 374204	Mohave	6449	917	13-Sep-06	2-Oct-06	38N	4W	13
Amended			6706	756	13-Mar-07	27-Mar-07			
BX 84	AMC 374205	Mohave	6449	918	13-Sep-06	2-Oct-06	38N	4W	13
Amended			6706	758	13-Mar-07	27-Mar-07			
BX 85	AMC 374206	Mohave	6449	919	13-Sep-06	2-Oct-06	38N	4W	14
Amended			6706	760	13-Mar-07	27-Mar-07			
BX 86	AMC 374207	Mohave	6449	920	13-Sep-06	2-Oct-06	38N	4W	14
Amended			6706	762	13-Mar-07	27-Mar-07			
BX 87	AMC 374208	Mohave	6449	921	13-Sep-06	2-Oct-06	38N	4W	14
Amended			6706	764	13-Mar-07	27-Mar-07			
BX 88	AMC 374209	Mohave	6449	922	13-Sep-06	2-Oct-06	38N	4W	13
Amended			6706	766	13-Mar-07	27-Mar-07			
BX 89	AMC 374210	Mohave	6449	923	13-Sep-06	2-Oct-06	38N	4W	13
Amended			6706	768	13-Mar-07	27-Mar-07			
BX 91	AMC 374212	Mohave	6449	925	13-Sep-06	2-Oct-06	38N	4W	14
Amended			6706	772	13-Mar-07	27-Mar-07			
BX 92	AMC 374213	Mohave	6449	926	13-Sep-06	2-Oct-06	38N	4W	14
Amended			6706	774	13-Mar-07	27-Mar-07			
BX 93	AMC 374214	Mohave	6449	927	13-Sep-06	2-Oct-06	38N	4W	13
Amended			6706	776	13-Mar-07	27-Mar-07			
60 BX 94	AMC 374215	Mohave	6449	928	13-Sep-06	2-Oct-06	38N	4W	13
Amended			6706	778	13-Mar-07	27-Mar-07			
88 BX 96	AMC 374217	Mohave	6449	930	13-Sep-06	2-Oct-06	38N	4W	14
Amended			6706	782	13-Mar-07	27-Mar-07			
BX 97	AMC 374218	Mohave	6449	931	13-Sep-06	2-Oct-06	38N	4W	14
Amended			6706	784	13-Mar-07	27-Mar-07			
BX 98	AMC 374219	Mohave	6449	932	13-Sep-06	2-Oct-06	38N	4W	13
Amended			6706	786	13-Mar-07	27-Mar-07			
BX 99	AMC 374220	Mohave	6449	933	13-Sep-06	2-Oct-06	38N	4W	13
Amended			6706	788	13-Mar-07	27-Mar-07			
BX 101	AMC 374222	Mohave	6449	935	13-Sep-06	2-Oct-06	38N	4W	14
Amended			6706	792	13-Mar-07	27-Mar-07			
BX 102	AMC 374223	Mohave	6449	936	13-Sep-06	2-Oct-06	38N	4W	14
Amended			6706	794	13-Mar-07	27-Mar-07			
BX 103	AMC 374224	Mohave	6449	937	13-Sep-06	2-Oct-06	38N	4W	13
Amended			6706	796	13-Mar-07	27-Mar-07			
BX 104	AMC 374225	Mohave	6449	938	13-Sep-06	2-Oct-06	38N	4W	13
Amended			6706	798	13-Mar-07	27-Mar-07			
BX 106	AMC 374227	Mohave	6449	940	13-Sep-06	2-Oct-06	38N	4W	14
Amended			6706	802	13-Mar-07	27-Mar-07			
BX 107	AMC 374228	Mohave	6449	941	13-Sep-06	2-Oct-06	38N	4W	14
Amended			6706	804	13-Mar-07	27-Mar-07			
BX 108	AMC 374229	Mohave	6449	942	13-Sep-06	2-Oct-06	38N	4W	14
Amended			6706	806	13-Mar-07	27-Mar-07			
BX 109R	AMC 393472	Mohave	7237	760	19-Jun-08	25-Jun-08	38N	4W	13
93 BX 110R	AMC 393471	Mohave	7237	758	19-Jun-08	25-Jun-08	38N	4W	13

RECEIVED
 BLM AZ STATE OFFICE
 PHOENIX, ARIZONA
 2011 AUG 22 A 8:05

COPY

Exhibit "A"
Uranium One Americas, Inc.

Uranium One Americas, Inc.
Claim Maintenance Fee 2012
Findlay Tank Project

Claim Name	Serial Number	County	Book	Page	Date Rec.	File Date	Township	Range	Sec.
BX 111	AMC 374232	Mohave	6449	945	13-Sep-06	2-Oct-06	38N	4W	13
Amended			6706	812	13-Mar-07	27-Mar-07			
BX 112	AMC 374233	Mohave	6449	946	13-Sep-06	2-Oct-06	38N	4W	13
Amended			6706	814	13-Mar-07	27-Mar-07			
BX 114	AMC 374235	Mohave	6449	948	13-Sep-06	2-Oct-06	38N	4W	14
Amended			6706	818	13-Mar-07	27-Mar-07			
BX 115	AMC 374236	Mohave	6449	949	13-Sep-06	2-Oct-06	38N	4W	14
Amended			6706	820	13-Mar-07	27-Mar-07			
BX 116	AMC 374237	Mohave	6449	950	13-Sep-06	2-Oct-06	38N	4W	14
Amended			6706	822	13-Mar-07	27-Mar-07			
BX 117	AMC 374238	Mohave	6449	951	13-Sep-06	2-Oct-06	38N	4W	13
Amended			6706	824	13-Mar-07	27-Mar-07			
BX 118	AMC 374239	Mohave	6449	952	13-Sep-06	2-Oct-06	38N	4W	13
Amended			6706	826	13-Mar-07	27-Mar-07			
BX 119	AMC 374240	Mohave	6449	953	13-Sep-06	2-Oct-06	38N	4W	13
Amended			6706	828	13-Mar-07	27-Mar-07			
BX 120	AMC 374241	Mohave	6449	954	13-Sep-06	2-Oct-06	38N	4W	13
Amended			6706	830	13-Mar-07	27-Mar-07			
BX 123	AMC 374244	Mohave	6449	957	13-Sep-06	2-Oct-06	38N	4W	14
Amended			6706	836	13-Mar-07	27-Mar-07			
BX 124	AMC 374245	Mohave	6449	958	13-Sep-06	2-Oct-06	38N	4W	14
Amended			6706	838	13-Mar-07	27-Mar-07			
BX 125	AMC 374246	Mohave	6449	959	13-Sep-06	2-Oct-06	38N	4W	13
Amended			6706	840	13-Mar-07	27-Mar-07			
BX 126	AMC 374247	Mohave	6449	960	13-Sep-06	2-Oct-06	38N	4W	13
Amended			6706	842	13-Mar-07	27-Mar-07			
BX 127	AMC 374248	Mohave	6449	961	13-Sep-06	2-Oct-06	38N	4W	13
Amended			6706	844	13-Mar-07	27-Mar-07			
BX 128	AMC 374249	Mohave	6449	962	13-Sep-06	2-Oct-06	38N	4W	13
Amended			6706	846	13-Mar-07	27-Mar-07			

Total BX claims = 88

Claim Name	Serial No	County	Book	Page	Date Rec	File Date	Township	Range	Sec.
U1 FRAC - 1	AMC 393370	Mohave	7185	222	29-Apr-08	13-Jun-08	38N	4W	13
U1 - 2	AMC 393366	Mohave	7185	220	29-Apr-08	13-Jun-08	38N	4W	13
U1 - 3	AMC 393367	Mohave	7185	218	29-Apr-08	13-Jun-08	38N	4W	13
U1 - 4	AMC 393368	Mohave	7185	216	29-Apr-08	13-Jun-08	38N	4W	13
U1 - 5	AMC 393369	Mohave	7185	214	29-Apr-08	13-Jun-08	38N	4W	13
U1 FRAC - 6	AMC 393470	Mohave	7237	762	19-Jun-08	25-Jun-08	38N	4W	13
U1 FRAC - 7	AMC 393371	Mohave	7185	212	29-Apr-08	13-Jun-08	38N	4W	13/14
U1 FRAC - 8	AMC 393372	Mohave	7185	210	29-Apr-08	13-Jun-08	38N	4W	14
U1 FRAC - 9	AMC 393373	Mohave	7185	208	29-Apr-08	13-Jun-08	38N	4W	14
U1 FRAC - 10	AMC 393374	Mohave	7185	206	29-Apr-08	13-Jun-08	38N	4W	14
U1 FRAC - 11	AMC 393375	Mohave	7185	204	29-Apr-08	13-Jun-08	38N	4W	14

Total U1 claims = 11

Claim Name	Serial No	County	County Instrument	Book	Page	Township	Range	Sec.
AZ 77	AMC 363109	Mohave	2004106411	5299	61	38N	4W	14
AZ 79	AMC 363110	Mohave	2004106412	5299	63	38N	4W	14
AZ 81	AMC 363111	Mohave	2004106413	5299	65	38N	4W	14
AZ 83	AMC 363112	Mohave	2004106414	5299	67	38N	4W	14
AZ 90	AMC 363113	Mohave	2004106415	5299	69	38N	4W	14
AZ 200	AMC 363114	Mohave	2004106416	5299	71	38N	4W	13
AZ 201	AMC 363115	Mohave	2004106417	5299	73	38N	4W	13
AZ 202	AMC 363116	Mohave	2004106417	5299	75	38N	4W	13

Total AZ Claims = 8

Claim Name	Serial No	County	County Instrument	Book	Page	Township	Range	Sec.
WE 15	AMC 361869	Mohave	2004058044	5080	960	38N	4W	13
WE 16	AMC 361870	Mohave	2004058045	5080	962	38N	4W	13
WE 17	AMC 361871	Mohave	2004058046	5080	964	38N	4W	13
WE 18	AMC 361872	Mohave	2004058047	5080	966	38N	4W	13

Total WE Claims = 4

Grand Total Claims = 111

EXHIBIT "A"
Uranium One Americas, Inc.

COPY

Uranium One Americas, Inc.
Claim Maintenance Fee 2012
North Rim Project - Coconino County

<u>Claim Name</u>	<u>Serial No</u>	<u>County</u>	<u>Instrument</u>	<u>Book</u>	<u>Page</u>	<u>Date Rec</u>	<u>File Date</u>	<u>Township</u>	<u>Range</u>	<u>Sec.</u>
14 - 1	AMC 386199	Coconino	3461809	n/a	n/a	15-Oct-07	16-Oct-07	38N	3W	14,23
14 - 2	AMC 386200	Coconino	3461810	n/a	n/a	15-Oct-07	16-Oct-07	38N	3W	14,23
14 - 3	AMC 386201	Coconino	3461811	n/a	n/a	15-Oct-07	16-Oct-07	38N	3W	14,23
14 - 4	AMC 386202	Coconino	3461812	n/a	n/a	15-Oct-07	16-Oct-07	38N	3W	14,23

Total 14 Claims = 4

<u>Claim Name</u>	<u>Serial No</u>	<u>County</u>	<u>Instrument</u>	<u>Book</u>	<u>Page</u>	<u>Date Rec</u>	<u>File Date</u>	<u>Township</u>	<u>Range</u>	<u>Sec.</u>
23 - 1	AMC 386220	Coconino	3461816	n/a	n/a	15-Oct-07	16-Oct-07	38N	3W	23
23 - 2	AMC 386222	Coconino	3461817	n/a	n/a	15-Oct-07	16-Oct-07	38N	3W	23
23 - 3	AMC 386224	Coconino	3461818	n/a	n/a	15-Oct-07	16-Oct-07	38N	3W	23
23 - 4	AMC 386225	Coconino	3461819	n/a	n/a	15-Oct-07	16-Oct-07	38N	3W	23
23 - 5	AMC 386227	Coconino	3461820	n/a	n/a	15-Oct-07	16-Oct-07	38N	3W	22,23
23 - 6	AMC 386229	Coconino	3461821	n/a	n/a	15-Oct-07	16-Oct-07	38N	3W	22

Total 23 Claims = 6

<u>Claim Name</u>	<u>Serial No</u>	<u>County</u>	<u>Instrument</u>	<u>Book</u>	<u>Page</u>	<u>Date Rec</u>	<u>File Date</u>	<u>Township</u>	<u>Range</u>	<u>Sec.</u>
M-43- 3	AMC 386398	Coconino	3461798	n/a	n/a	15-Oct-07	16-Oct-07	39N	3W	35

Total M Claims = 1

<u>Claim Name</u>	<u>Serial No</u>	<u>County</u>	<u>Instrument</u>	<u>Book</u>	<u>Page</u>	<u>Date Rec</u>	<u>File Date</u>	<u>Township</u>	<u>Range</u>	<u>Sec.</u>
CWP 1	AMC 364785	Coconino	3312829					39N	3W	22,27
CWP 2	AMC 364786	Coconino	3312830					39N	3W	22,27
CWP 3	AMC 364787	Coconino	3312831					39N	3W	37
CWP 4	AMC 364788	Coconino	3312832					39N	3W	27
CWP 5	AMC 364789	Coconino	3312833					39N	3W	27
CWP 6	AMC 364790	Coconino	3312834					39N	3W	27
CWP 7	AMC 364791	Coconino	3312835					39N	3W	27
CWP 8	AMC 364792	Coconino	3312836					39N	3W	27
CWP 9	AMC 364793	Coconino	3312837					39N	3W	22
CWP 10	AMC 364794	Coconino	3312838					39N	3W	22

Total CWP Claims = 10

<u>Claim Name</u>	<u>Serial No</u>	<u>County</u>	<u>Instrument</u>	<u>Book</u>	<u>Page</u>	<u>Date Rec</u>	<u>File Date</u>	<u>Township</u>	<u>Range</u>	<u>Sec.</u>
AZ 97	AMC 363117	Coconino	3293153					39N	2W	18
AZ 98	AMC 363118	Coconino	3293154					39N	2W	18
AZ 99	AMC 363119	Coconino	3293155					39N	2W	18
AZ 100	AMC 363120	Coconino	3293156					39N	2W	18
AZ 101	AMC 363121	Coconino	3293157					39N	2W	18
AZ 102	AMC 363122	Coconino	3293158					39N	2W	18
AZ 117	AMC 363140	Coconino	3293145					39N	2W	5
AZ 118	AMC 363141	Coconino	3293146					39N	2W	5
AZ 284	AMC 363142	Coconino	3293147					39N	2W	5
AZ 285	AMC 363143	Coconino	3293148					39N	2W	5
AZ 286	AMC 363144	Coconino	3293149					39N	2W	5
AZ 287	AMC 363145	Coconino	3293150					39N	2W	5
AZ 288	AMC 363146	Coconino	3293151					39N	2W	5
AZ 289	AMC 363147	Coconino	3293152					39N	2W	5
AZ 91	AMC 363351	Coconino	3293259					39N	2W	13
AZ 92	AMC 363352	Coconino	3293260					39N	2W	13
AZ 93	AMC 363353	Coconino	3293261					39N	2W	13
AZ 94	AMC 363354	Coconino	3293262					39N	2W	13
AZ 95	AMC 363355	Coconino	3293263					39N	2W	13
AZ 96	AMC 363356	Coconino	3293264					39N	2W	13
AZ 290	AMC 363443	Coconino	3293165					39N	1W	18
AZ 291	AMC 363444	Coconino	3293166					39N	1W	18
AZ 292	AMC 363445	Coconino	3293167					39N	1W	18
AZ 293	AMC 363446	Coconino	3293168					39N	1W	18
AZ 294	AMC 363447	Coconino	3293169					39N	1W	18
AZ 295	AMC 363448	Coconino	3293170					39N	1W	18

Total AZ Claims = 26

Grand Total Claims= 47

RECEIVED
AZ STATE OFFICE
AUG 22 A 8:06
PHOENIX, ARIZONA

COPY

Uranium One Americas, Inc.
Claim Maintenance Fee 2012
North Rim Project - Mohave County

Claim Name	Serial No	County	Instrument	Book	Page	Date Rec	File Date	Township	Range	Sec.
23 - 1	AMC 386219	Mohave	2007089620	6992	714	16-Oct-07	16-Oct-07	36N	6W	22,23
23 - 2	AMC 386221	Mohave	2007089621	6992	717	16-Oct-07	16-Oct-07	36N	6W	23
23 - 3	AMC 386223	Mohave	2007089622	6992	720	16-Oct-07	16-Oct-07	36N	6W	22,23
23 - 4	AMC 386226	Mohave	2007089623	6992	723	16-Oct-07	16-Oct-07	36N	6W	23
23 - 5	AMC 386228	Mohave	2007089624	6992	726	16-Oct-07	16-Oct-07	36N	6W	22,23
23 - 6	AMC 386230	Mohave	2007089625	6992	729	16-Oct-07	16-Oct-07	36N	6W	23
23 - 7	AMC 386231	Mohave	2007089626	6992	732	16-Oct-07	16-Oct-07	36N	6W	22,23
23 - 8	AMC 386232	Mohave	2007089627	6992	735	16-Oct-07	16-Oct-07	36N	6W	23
23 - 9	AMC 386233	Mohave	2007089628	6992	738	16-Oct-07	16-Oct-07	36N	6W	22,23
23 - 10	AMC 386234	Mohave	2007089629	6992	741	16-Oct-07	16-Oct-07	36N	6W	23

Total 23 Claims = 10

Claim Name	Serial No	County	Instrument	Book	Page	Date Rec	File Date	Township	Range	Sec.
AMB- 3	AMC 386247	Mohave	2007089600	6992	654	16-Oct-07	16-Oct-07	37N	3W	7
AMB- 4	AMC 386248	Mohave	2007089601	6992	657	16-Oct-07	16-Oct-07	37N	3W	7,18
AMB- 5	AMC 386249	Mohave	2007089602	6992	660	16-Oct-07	16-Oct-07	37N	3W	7
AMB- 6	AMC 386250	Mohave	2007089603	6992	663	16-Oct-07	16-Oct-07	37N	3W	7,18
AMB- 7	AMC 386251	Mohave	2007089604	6992	666	16-Oct-07	16-Oct-07	37N	3W	7
AMB- 8	AMC 386252	Mohave	2007089605	6992	669	16-Oct-07	16-Oct-07	37N	3W	7,18
AMB- 9	AMC 386253	Mohave	2007089606	6992	672	16-Oct-07	16-Oct-07	37N	3W	7
AMB- 10	AMC 386254	Mohave	2007089607	6992	675	16-Oct-07	16-Oct-07	37N	3W	7,18
AMB- 11	AMC 386255	Mohave	2007089608	6992	678	16-Oct-07	16-Oct-07	37N	3W	7,18
AMB- 12	AMC 386256	Mohave	2007089609	6992	681	16-Oct-07	16-Oct-07	37N	3W	7,8
AMB- 13	AMC 386257	Mohave	2007089610	6992	684	16-Oct-07	16-Oct-07	37N	3W	18
AMB- 14	AMC 386258	Mohave	2007089611	6992	687	16-Oct-07	16-Oct-07	37N	3W	17,18

Total AMB Claims = 12

Claim Name	Serial No	County	Instrument	Book	Page	Date Rec	File Date	Township	Range	Sec.
BK # 1	AMC 388232	Mohave	2007101556	7041	418	5-Dec-07	11-Dec-07	37N	4W	2
BK # 2	AMC 388233	Mohave	2007101557	7041	421	5-Dec-07	11-Dec-07	37N	4W	2

Total BK Claims = 2

Claim Name	Serial No	County	Instrument	Book	Page	Date Rec	File Date	Township	Range	Sec.
BX 25	AMC 374146	Mohave	2006090967	6449	859	13-Sep-06	2-Oct-06	38N	4W	10,11
Amended			2007023431	6706	640	13-Mar-07	27-Mar-07			
BX 26	AMC 374147	Mohave	2006090968	6449	860	13-Sep-06	2-Oct-06	38N	4W	11
Amended			2007023432	6706	642	13-Mar-07	27-Mar-07			
BX 27	AMC 374148	Mohave	2006090969	6449	861	13-Sep-06	2-Oct-06	38N	4W	11
Amended			2007023433	6706	644	13-Mar-07	27-Mar-07			
BX 28	AMC 374149	Mohave	2006090970	6449	862	13-Sep-06	2-Oct-06	38N	4W	11
Amended			2007023434	6706	646	13-Mar-07	27-Mar-07			
BX 29	AMC 374150	Mohave	2006090971	6449	863	13-Sep-06	2-Oct-06	38N	4W	12
Amended			2007023435	6706	648	13-Mar-07	27-Mar-07			
BX 30	AMC 374151	Mohave	2006090972	6449	864	13-Sep-06	2-Oct-06	38N	4W	12
Amended			2007023436	6706	650	13-Mar-07	27-Mar-07			
BX 31	AMC 374152	Mohave	2006090973	6449	865	13-Sep-06	2-Oct-06	38N	4W	10,11
Amended			2007023437	6706	652	13-Mar-07	27-Mar-07			
BX 32	AMC 374153	Mohave	2006090974	6449	866	13-Sep-06	2-Oct-06	38N	4W	7,12
Amended			2007023438	6706	654	13-Mar-07	27-Mar-07			

Total BX Claims = 8

Claim Name	Serial No	County	Instrument	Book	Page	Date Rec	File Date	Township	Range	Sec.
GBH- 1	AMC 386311	Mohave	2007089537	6992	465	16-Oct-07	16-Oct-07	37N	5W	20
GBH- 2	AMC 386312	Mohave	2007089538	6992	468	16-Oct-07	16-Oct-07	37N	5W	20
GBH- 3	AMC 386313	Mohave	2007089539	6992	471	16-Oct-07	16-Oct-07	37N	5W	20
GBH- 4	AMC 386314	Mohave	2007089503	6992	363	16-Oct-07	16-Oct-07	37N	5W	20

Total GBH Claims = 4

Claim Name	Serial No	County	Instrument	Book	Page	Date Rec	File Date	Township	Range	Sec.
GRAMA 1- 1	AMC 386315	Mohave	2007089584	6992	606	16-Oct-07	16-Oct-07	37N	4W	9
GRAMA 1- 2	AMC 386316	Mohave	2007089585	6992	609	16-Oct-07	16-Oct-07	37N	4W	9

Total GRAMA Claims = 2

Claim Name	Serial No	County	Instrument	Book	Page	Date Rec	File Date	Township	Range	Sec.
H- 1	AMC 375918	Mohave	2006101413	6497	449	16-Oct-06	6-Dec-06	38N	3W	7
Amended			2007023376	6706	530	13-Mar-07	27-Mar-07			
H- 2	AMC 375919	Mohave	2006101414	6497	451	16-Oct-06	6-Dec-06	38N	3W	7
Amended			2007023377	6706	532	13-Mar-07	27-Mar-07			
H- 3	AMC 375920	Mohave	2006101415	6497	453	16-Oct-06	6-Dec-06	38N	3W	7
Amended			2007023378	6706	534	13-Mar-07	27-Mar-07			

Total H Claims = 3

Claim Name	Serial No	County	Instrument	Book	Page	Date Rec	File Date	Township	Range	Sec.
KAI # 1	AMC 370610	Mohave	2006019383	6124	547	24-Feb-06	6-Mar-06	38N	4W	17
Amended			2006057620	6297	587	5-Jun-06	8-Sep-06			
Amended			2007023379	6706	536	13-Mar-07	27-Mar-07			
KAI # 2	AMC 370611	Mohave	2006019384	6124	549	24-Feb-06	6-Mar-06	38N	4W	17
Amended			2006057621	6297	589	5-Jun-06	8-Sep-06			



Uranium One Americas, Inc.
Claim Maintenance Fee 2012
North Rim Project - Mohave County

Claim Name	Serial No	County	Instrument	Book	Page	Date Rec	File Date	Township	Range	Sec.
Amended			2007023380	6706	538	13-Mar-07	27-Mar-07			
KAI # 3	AMC 370612	Mohave	2006019385	6124	551	24-Feb-06	6-Mar-06	38N	4W	17
Amended			2007023381	6706	540	13-Mar-07	27-Mar-07			
KAI # 4	AMC 370613	Mohave	2006019386	6124	553	24-Feb-06	6-Mar-06	38N	4W	17
Amended			2006057622	6297	591	5-Jun-06	8-Sep-06			
Amended			2007023382	6706	542	13-Mar-07	27-Mar-07			
KAI # 5	AMC 370614	Mohave	2006019387	6124	555	24-Feb-06	6-Mar-06	38N	4W	17
Amended			2007023383	6706	544	13-Mar-07	27-Mar-07			
KAI # 6	AMC 370615	Mohave	2006019388	6124	557	24-Feb-06	6-Mar-06	38N	4W	17,18 19,20
Amended			2006057623	6297	593	5-Jun-06	8-Sep-06			
Amended			2007023384	6706	546	13-Mar-07	27-Mar-07			
KAI # 7	AMC 370616	Mohave	2006019389	6124	559	24-Feb-06	6-Mar-06	38N	4W	17
Amended			2006057624	6297	595	5-Jun-06	8-Sep-06			
Amended			2007023385	6706	548	13-Mar-07	27-Mar-07			
KAI # 8	AMC 370617	Mohave	2006019390	6124	561	24-Feb-06	6-Mar-06	38N	4W	17
Amended			2007023386	6706	550	13-Mar-07	27-Mar-07			
KAI # 9	AMC 370618	Mohave	2006019391	6124	563	24-Feb-06	6-Mar-06	38N	4W	19,20
Amended			2006057625	6297	597	5-Jun-06	8-Sep-06			
Amended			2007023387	6706	552	13-Mar-07	27-Mar-07			
KAI # 10	AMC 370619	Mohave	2006019392	6124	565	24-Feb-06	6-Mar-06	38N	4W	20
Amended			2006057626	6297	599	5-Jun-06	8-Sep-06			
Amended			2007023388	6706	554	13-Mar-07	27-Mar-07			

Total KAI Claims = 10

Claim Name	Serial No	County	Instrument	Book	Page	Date Rec	File Date	Township	Range	Sec.
LOLA 1	AMC 379096	Mohave	2007008540	6645	315	30-Jan-07	14-Feb-07	36N	5W	12
LOLA 2	AMC 379097	Mohave	2007008541	6645	317	30-Jan-07	14-Feb-07	36N	5W	24
LOLA 3	AMC 379098	Mohave	2007008542	6645	319	30-Jan-07	14-Feb-07	36N	5W	24
LOLA 4	AMC 379099	Mohave	2007008543	6645	321	30-Jan-07	14-Feb-07	36N	5W	24

Total Lola claims = 4

Claim Name	Serial No	County	Instrument	Book	Page	Date Rec	File Date	Township	Range	Sec.
M-14- 1	AMC 388245	Mohave	2007101569	7041	457	5-Dec-07	11-Dec-07	37N	4W	5
M-14- 2	AMC 388246	Mohave	2007101570	7041	460	5-Dec-07	11-Dec-07	37N	4W	5
M-14- 3	AMC 388247	Mohave	2007101571	7041	463	5-Dec-07	11-Dec-07	37N	4W	5
M-14- 4	AMC 388248	Mohave	2007101572	7041	466	5-Dec-07	11-Dec-07	37N	4W	5
M-15- 1	AMC 388240	Mohave	2007101564	7041	442	5-Dec-07	11-Dec-07	37N	4W	4
M-19- 1	AMC 388249	Mohave	2007101573	7041	469	5-Dec-07	11-Dec-07	37N	4W	8
	amended		2009057241			17-Sep-09	29-Sep-09			
M-19- 2	AMC 388250	Mohave	2007101574	7041	472	5-Dec-07	11-Dec-07	37N	4W	8
	amended		2009057242			17-Sep-09	29-Sep-09			
M-19- 3	AMC 388251	Mohave	2007101575	7041	475	5-Dec-07	11-Dec-07	37N	4W	8
	amended		2009057243			17-Sep-09	29-Sep-09			
M-20- 1	AMC 388242	Mohave	2007101566	7041	448	5-Dec-07	11-Dec-07	37N	4W	9
M-20- 2	AMC 388243	Mohave	2007101567	7041	451	5-Dec-07	11-Dec-07	37N	4W	9
M-20- 3	AMC 388244	Mohave	2007101568	7041	454	5-Dec-07	11-Dec-07	37N	4W	9
M-37- 3	AMC 388257	Mohave	2007101581	7041	493	5-Dec-07	11-Dec-07	36N	5W	20,21
	amended		2009057246			17-Sep-09	29-Sep-09			
M-38- 3	AMC 388253	Mohave	2007101577	7041	481	5-Dec-07	11-Dec-07	37N	6W	13,24
	amended		2009057247			17-Sep-09	29-Sep-09			
M-42- 3	AMC 388254	Mohave	2007101578	7041	484	5-Dec-07	11-Dec-07	37N	5W	18

Total M claims = 14

Claim Name	Serial No	County	Instrument	Book	Page	Date Rec	File Date	Township	Range	Sec.
M-13- 1	AMC 386336	Mohave	2007089562	6992	540	16-Oct-07	16-Oct-07	37N	5W	3
M-13- 3	AMC 389861	Mohave	2008011410	7110	492	20-Feb-08	20-Feb-08	37N	5W	3
M-13- 4	AMC 389862	Mohave	2008011411	7110	495	20-Feb-08	20-Feb-08	37N	5W	3
M-24- 1	AMC 386357	Mohave	2007089471	6992	267	16-Oct-07	16-Oct-07	37N	4W	26
M-24- 2	AMC 386358	Mohave	2007089472	6992	270	16-Oct-07	16-Oct-07	37N	4W	26
M-28- 3	AMC 386361	Mohave	2007089500	6992	354	16-Oct-07	16-Oct-07	36N	5W	19
M-28- 6	AMC 386364	Mohave	2007089467	6992	255	16-Oct-07	16-Oct-07	36N	5W	19,30
M-28-A- 2	AMC 391848	Mohave	2008028539	7179	629	23-Apr-08	24-Apr-08	36N	5W	19
M-36- 1	AMC 386379	Mohave	2007089460	6992	234	16-Oct-07	16-Oct-07	36N	5W	19
M-36- 2	AMC 386380	Mohave	2007089461	6992	237	16-Oct-07	16-Oct-07	36N	5W	20
M-36- 3	AMC 386381	Mohave	2007089619	6992	711	16-Oct-07	16-Oct-07	36N	5W	19,20
M-36- 4	AMC 390966	Mohave	2008024366	7162	829	7-Apr-08	8-Apr-08	36N	5W	19,20
M-37- 1	AMC 386382	Mohave	2007089569	6992	561	16-Oct-07	16-Oct-07	36N	5W	17
	amended		2009057244			17-Sep-09	29-Sep-09			
M-37- 2	AMC 386383	Mohave	2007089570	6992	564	16-Oct-07	16-Oct-07	36N	5W	16/17
	amended		2009057245			17-Sep-09	29-Sep-09			
M-38- 1	AMC 386384	Mohave	2007089553	6992	513	16-Oct-07	16-Oct-07	37N	6W	13,24
M-38- 2	AMC 386385	Mohave	2007089554	6992	516	16-Oct-07	16-Oct-07	37N	6W	13,24
M-39- 1	AMC 386386	Mohave	2007089473	6992	273	16-Oct-07	16-Oct-07	37N	5W	19
M-39- 2	AMC 386387	Mohave	2007089474	6992	276	16-Oct-07	16-Oct-07	37N	5W	19
M-39- 3	AMC 386388	Mohave	2007089475	6992	279	16-Oct-07	16-Oct-07	37N	5W	19
M-39- 4	AMC 386389	Mohave	2007089476	6992	282	16-Oct-07	16-Oct-07	37N	5W	19
M-39- 5	AMC 391843	Mohave	2008028543	7179	641	23-Apr-08	24-Apr-08	37N	5W	19
M-39- 6	AMC 391844	Mohave	2008028544	7179	644	23-Apr-08	24-Apr-08	37N	5W	19
M-40- 1	AMC 386390	Mohave	2007089477	6992	285	16-Oct-07	16-Oct-07	37N	5W	30

PHOENIX, ARIZONA
 2011 AUG 22
 BLM AZ STATE OFFICE
 RECEIVE OFFICE

EXHIBIT "A"
Uranium One Americas, Inc.

COPY

Uranium One Americas, Inc.
Claim Maintenance Fee 2012
North Rim Project - Mohave County

Claim Name	Serial No	County	Instrument	Book	Page	Date Rec	File Date	Township	Range	Sec.
M-40- 2	AMC 386391	Mohave	2007089586	6992	612	16-Oct-07	16-Oct-07	37N	5W	30
M-41- 1	AMC 386392	Mohave	2007089583	6992	603	16-Oct-07	16-Oct-07	37N	5W	19
M-41- 2	AMC 386393	Mohave	2007089459	6992	231	16-Oct-07	16-Oct-07	37N	5W	20
M-41- 3	AMC 391842	Mohave	2008028542	7179	638	23-Apr-08	24-Apr-08	37N	5W	20
M-42- 1	AMC 386394	Mohave	2007089558	6992	528	16-Oct-07	16-Oct-07	37N	6W	13
M-42- 2	AMC 386395	Mohave	2007089559	6992	531	15-Oct-07	16-Oct-07	37N	5&6W	18,13
M-47- 2	AMC 386404	Mohave	2007089458	6992	228	16-Oct-07	16-Oct-07	36N	6W	1
M-47- 3	AMC 386405	Mohave	2007089540	6992	474	16-Oct-07	16-Oct-07	36N	6W	1
M-47- 4	AMC 386406	Mohave	2007089541	6992	477	16-Oct-07	16-Oct-07	36N	6W	1
M-52- 2	AMC 386409	Mohave	2007089555	6992	522	16-Oct-07	16-Oct-07	36N	5W	25
	amended		2007101553	7041	409	5-Dec-07	4-Feb-08			
M-52- 3	AMC 386410	Mohave	2007089557	6992	525	16-Oct-07	16-Oct-07	36N	5W	25

Total M Claims = 34

Claim Name	Serial No	County	Instrument	Book	Page	Date Rec	File Date	Township	Range	Sec.
54-A- 1	AMC 391850	Mohave	2008028540	7179	632	23-Apr-08	24-Apr-08	36N	5W	36
54-A- 2	AMC 391849	Mohave	2008028541	7179	635	23-Apr-08	24-Apr-08	36N	5W	36

Total 54 Claims = 2

Claim Name	Serial No	County	Instrument	Book	Page	Date Rec	File Date	Township	Range	Sec.
MILLIE 1	AMC 374305	Mohave	2006080734	6403	122	11-Aug-06	2-Oct-06	37N	3W	17,18
Amended			2007023389	6706	556	13-Mar-07	27-Mar-07			
MILLIE 2	AMC 374306	Mohave	2006080735	6403	124	11-Aug-06	2-Oct-06	37N	3W	17
Amended			2007023390	6706	558	13-Mar-07	27-Mar-07			
MILLIE 4	AMC 374308	Mohave	2006080737	6403	128	11-Aug-06	2-Oct-06	37N	3W	17
Amended			2007023392	6706	562	13-Mar-07	27-Mar-07			

Total Millie Claims = 3

Claim Name	Serial No	County	Instrument	Book	Page	Date Rec	File Date	Township	Range	Sec.
MITT - 5	AMC 386424	Mohave	2007089511	6992	387	16-Oct-07	16-Oct-07	36N	6W	13
MITT - 6	AMC 386425	Mohave	2007089512	6992	390	16-Oct-07	16-Oct-07	36N	6W	13
MITT - 7	AMC 386426	Mohave	2007089513	6992	393	16-Oct-07	16-Oct-07	36N	6W	13
MITT - 8	AMC 386427	Mohave	2007089514	6992	396	16-Oct-07	16-Oct-07	36N	6W	13
MITT - 9	AMC 386428	Mohave	2007089515	6992	399	16-Oct-07	16-Oct-07	36N	6W	13
MITT - 10	AMC 386429	Mohave	2007089516	6992	402	16-Oct-07	16-Oct-07	36N	6W	13
MITT - 11	AMC 386430	Mohave	2007089517	6992	405	16-Oct-07	16-Oct-07	36N	6W	13
MITT - 12	AMC 386431	Mohave	2007089518	6992	408	16-Oct-07	16-Oct-07	36N	6W	13
MITT - 13	AMC 386432	Mohave	2007089519	6992	411	16-Oct-07	16-Oct-07	36N	6W	13
MITT - 14	AMC 386433	Mohave	2007089520	6992	414	16-Oct-07	16-Oct-07	36N	6W	13
MITT - 15	AMC 386434	Mohave	2007089521	6992	417	16-Oct-07	16-Oct-07	36N	6W	13
MITT - 16	AMC 386435	Mohave	2007089522	6992	420	16-Oct-07	16-Oct-07	36N	6W	13

Total Mitt Claims = 12

Claim Name	Serial No	County	Instrument	Book	Page	Date Rec	File Date	Township	Range	Sec.
NATE- 1	AMC 386329	Mohave	2007089504	6992	366	16-Oct-07	16-Oct-07	37N	5W	30
NATE- 2	AMC 386330	Mohave	2007089505	6992	369	16-Oct-07	16-Oct-07	37N	5W	30

Total Nate Claims = 2

Claim Name	Serial No	County	Instrument	Book	Page	Date Rec	File Date	Township	Range	Sec.
OH- 1	AMC 386436	Mohave	2007089492	6992	330	16-Oct-07	16-Oct-07	37N	6W	25
OH- 2	AMC 386437	Mohave	2007089469	6992	261	16-Oct-07	16-Oct-07	37N	6W	25
OH- 3	AMC 386438	Mohave	2007089491	6992	327	16-Oct-07	16-Oct-07	37N	6W	25
OH- 4	AMC 386439	Mohave	2007089490	6992	324	16-Oct-07	16-Oct-07	37N	6W	25
OH- 5	AMC 386440	Mohave	2007089489	6992	321	16-Oct-07	16-Oct-07	37N	6W	25
OH- 6	AMC 386441	Mohave	2007089493	6992	333	16-Oct-07	16-Oct-07	37N	6W	25
OH- 7	AMC 386442	Mohave	2007089494	6992	336	16-Oct-07	16-Oct-07	37N	6W	25
OH- 8	AMC 386443	Mohave	2007089495	6992	339	16-Oct-07	16-Oct-07	37N	6W	25

Total OH Claims = 8

Claim Name	Serial No	County	Instrument	Book	Page	Date Rec	File Date	Township	Range	Sec.
R-2- 1	AMC 386444	Mohave	2007089528	6992	438	16-Oct-07	16-Oct-07	38N	3W	7
R-2- 2	AMC 386445	Mohave	2007089529	6992	441	16-Oct-07	16-Oct-07	38N	3W	7

Total R Claims = 2

Claim Name	Serial No	County	Instrument	Book	Page	Date Rec	File Date	Township	Range	Sec.
RC0- 1	AMC 386446	Mohave	2007089567	6992	555	16-Oct-07	16-Oct-07	37N	5W	22
RC0- 2	AMC 386447	Mohave	2007089696	6992	934	16-Oct-07	16-Oct-07	37N	5W	27
	amended		2009035600	7507	671	15-Jun-09	4-Aug-09			
RC0- 3	AMC 386448	Mohave	2007089536	6992	462	16-Oct-07	16-Oct-07	37N	5W	27

Total RCO Claims = 3

Claim Name	Serial No	County	Instrument	Book	Page	Date Rec	File Date	Township	Range	Sec.
RON- 3	AMC 386451	Mohave	2007089535	6992	459	16-Oct-07	16-Oct-07	37N	4W	19

Total RON Claims = 1

Claim Name	Serial No	County	Instrument	Book	Page	Date Rec	File Date	Township	Range	Sec.
------------	-----------	--------	------------	------	------	----------	-----------	----------	-------	------

EXHIBIT "A"
 Uranium One Americas, Inc.

COPY

Uranium One Americas, Inc.
 Claim Maintenance Fee 2012
 North Rim Project - Mohave County

Claim Name	Serial No	County	Instrument	Book	Page	Date Rec	File Date	Township	Range	Sec.
SPIKE 1A	AMC 396413	Mohave	2009018667	7441	347	2-Apr-09	3-Apr-09	37N	4W	23
SPIKE 2A	AMC 396414	Mohave	2009018668	7441	349	2-Apr-09	3-Apr-09	37N	4W	23

Total SPIKE Claims = 2

Claim Name	Serial No	County	Instrument	Book	Page	Date Rec	File Date	Township	Range	Sec.
SS-2- 1	AMC 386463	Mohave	2007089591	6992	627	16-Oct-07	16-Oct-07	37N	4W	22,27
	amended		2009057239			17-Sep-09	29-Sep-09			
SS-2- 2	AMC 386464	Mohave	2007089592	6992	630	16-Oct-07	16-Oct-07	37N	4W	22,27
	amended		2009057240			17-Sep-09	29-Sep-09			
SS-3- 1A	AMC 396415	Mohave	2009018669	7441	351	2-Apr-09	3-Apr-09	37N	4W	24
SS-3- 2A	AMC 396416	Mohave	2009018670	7441	353	2-Apr-09	3-Apr-09	37N	4W	24
SS-5- 1A	AMC 396417	Mohave	2009018671	7441	355	2-Apr-09	3-Apr-09	37N	4W	24
SS-5- 2A	AMC 396418	Mohave	2009018672	7441	357	2-Apr-09	3-Apr-09	37N	4W	24
SS-5- 3	AMC 391846	Mohave	2008028537	7179	623	23-Apr-08	24-Apr-08	37N	4W	24
SS-5- 4	AMC 391847	Mohave	2008028538	7179	626	23-Apr-08	24-Apr-08	37N	4W	24

Total SS Claims = 8

Claim Name	Serial No	County	Instrument	Book	Page	Date Rec	File Date	Township	Range	Sec.
TNL- 1	AMC 386475	Mohave	2007094253	7011	802	2-Nov-07	16-Oct-07	38N	3W	18
TNL- 2	AMC 386476	Mohave	2007094252	7011	799	2-Nov-07	16-Oct-07	38N	3W	18
TNL- 3	AMC 386477	Mohave	2007094251	7011	796	2-Nov-07	16-Oct-07	38N	3W	18
TNL- 4	AMC 386478	Mohave	2007094250	7011	793	2-Nov-07	16-Oct-07	38N	3W	18
TNL- 5	AMC 386479	Mohave	2007094249	7011	790	2-Nov-07	16-Oct-07	38N	3W	18
TNL- 6	AMC 386480	Mohave	2007094248	7011	787	2-Nov-07	16-Oct-07	38N	3W	18

Total TNL Claims = 6

Claim Name	Serial No	County	Instrument	Book	Page	Date Rec	File Date	Township	Range	Sec.
UNIT 5-1A	AMC 396411	Mohave	2009018665	7441	343	2-Apr-09	3-Apr-09	37N	4W	22
UNIT 5-2A	AMC 396412	Mohave	2009018666	7441	345	2-Apr-09	3-Apr-09	37N	4W	22

Total UNIT Claims = 2

Claim Name	Serial No	County	Instrument	Book	Page	Date Rec	File Date	Township	Range	Sec.
WC-2- 1	AMC 389425	Mohave	2008005993	7088	19	28-Jan-08	29-Jan-08	38N	4W	1
WC-2- 2	AMC 389426	Mohave	2008005994	7088	22	28-Jan-08	29-Jan-08	38N	4W	1
WC-2- 3	AMC 389427	Mohave	2008005995	7088	25	28-Jan-08	29-Jan-08	38N	4W	1
WC-3- 1	AMC 389428	Mohave	2008005996	7088	28	28-Jan-08	29-Jan-08	38N	4W	1
WC-3- 2	AMC 389429	Mohave	2008005997	7088	31	28-Jan-08	29-Jan-08	38N	4W	1
WC-3- 3	AMC 389430	Mohave	2008005998	7088	34	28-Jan-08	29-Jan-08	38N	4W	1

Total WC Claims = 6

Claim Name	Serial No	County	Instrument	Book	Page	Date Rec	File Date	Township	Range	Sec.
WHY- 1	AMC 389431	Mohave	2008005990	7088	10	28-Jan-08	29-Jan-08	37N	4W	1
WHY- 2	AMC 389432	Mohave	2008005991	7088	13	28-Jan-08	29-Jan-08	37N	4W	2
WHY- 3	AMC 389433	Mohave	2008005992	7088	16	28-Jan-08	29-Jan-08	37N	4W	2

Total WHY Claims = 3

Claim Name	Serial No	County	Instrument	Book	Page	Date Rec	File Date	Township	Range	Sec.
WOODY 1	AMC 374317	Mohave	2006080740	6403	134	11-Aug-06	2-Oct-06	37N	4W	12
Amended			2007023401	6706	580	13-Mar-07	27-Mar-07			
WOODY 2	AMC 374318	Mohave	2006080741	6403	136	11-Aug-06	2-Oct-06	37N	4W	12
Amended			2007023402	6706	582	13-Mar-07	27-Mar-07			
WOODY 3	AMC 374319	Mohave	2006080742	6403	138	11-Aug-06	2-Oct-06	37N	4W	12
Amended			2007023403	6706	584	13-Mar-07	27-Mar-07			
WOODY 4	AMC 374320	Mohave	2006080743	6403	140	11-Aug-06	2-Oct-06	37N	4W	12
Amended			2007023404	6706	586	13-Mar-07	27-Mar-07			
WOODY 5	AMC 374321	Mohave	2006080744	6403	142	11-Aug-06	2-Oct-06	37N	4W	12
Amended			2007023405	6706	588	13-Mar-07	27-Mar-07			
WOODY 6	AMC 374322	Mohave	2006080745	6403	144	11-Aug-06	2-Oct-06	37N	4W	12
Amended			2007023406	6706	590	13-Mar-07	27-Mar-07			

Total WOODY Claims = 6

Claim Name	Serial No	County	Instrument	Book	Page	Date Rec	File Date	Township	Range	Sec.
WE 13	AMC 361867	Mohave	2004058042	5080	956			38N	4W	34
WE 14	AMC 361868	Mohave	2004058043	5080	958			38N	4W	34,35
WE 19	AMC 361873	Mohave	2004058048	5080	968			37N	3W	16,17
WE 20	AMC 361874	Mohave	2004058049	5080	970			36N	6W	24
WE 21	AMC 361875	Mohave	2004058050	5080	972			36N	6W	24
WE 22	AMC 361876	Mohave	2004058051	5080	974			36N	6W	24
WE 23	AMC 361877	Mohave	2004058052	5080	976			36N	5W	20
WE 24	AMC 361878	Mohave	2004058053	5080	978			36N	5W	20
WE 25	AMC 361879	Mohave	2004058054	5080	9780			36N	5W	20

Total We Claims = 9

Claim Name	Serial No	County	Instrument	Book	Page	Date Rec	File Date	Township	Range	Sec.
AZ 103	AMC 363123	Mohave	2004106425	5299	89			36N	6W	21
AZ 104	AMC 363124	Mohave	2004106426	5299	90			36N	6W	21



Uranium One Americas, Inc.
 Claim Maintenance Fee 2012
 North Rim Project - Mohave County

Claim Name	Serial No	County	Instrument	Book	Page	Date Rec	File Date	Township	Range	Sec.
AZ 105	AMC 363125	Mohave	2004106427	5299	91			36N	6W	21
AZ 106	AMC 363126	Mohave	2004106428	5299	92			36N	6W	21
AZ 107	AMC 363127	Mohave	2004106429	5299	93			36N	6W	21
AZ 108	AMC 363128	Mohave	2004106430	5299	94			36N	6W	21
AZ 109	AMC 363129	Mohave	2004106431	5299	95			36N	6W	30
AZ 110	AMC 363130	Mohave	2004106432	5299	96			36N	6W	30
AZ 111	AMC 363131	Mohave	2004106433	5299	97			36N	6W	30
AZ 112	AMC 363132	Mohave	2004106434	5299	98			36N	6W	30
AZ 113	AMC 363133	Mohave	2004106435	5299	99			36N	6W	29
AZ 114	AMC 363134	Mohave	2004106436	5299	100			36N	6W	29
AZ 115	AMC 363135	Mohave	2004106437	5299	101			36N	6W	29
AZ 116	AMC 363136	Mohave	2004106438	5299	102			36N	6W	29
AZ 248	AMC 363137	Mohave	2004106439	5299	103			36N	6W	21
AZ 249	AMC 363138	Mohave	2004106440	5299	104			36N	6W	21
AZ 250	AMC 363139	Mohave	2004106441	5299	105			36N	6W	21
AZ 55	AMC 363324	Mohave	2004106390	5299	19			38N	4W	25
AZ 56	AMC 363325	Mohave	2004106391	5299	21			38N	4W	25
AZ 57	AMC 363326	Mohave	2004106392	5299	23			38N	4W	25
AZ 58	AMC 363327	Mohave	2004106393	5299	25			38N	4W	25
AZ 59	AMC 363328	Mohave	2004106394	5299	27			38N	4W	25
AZ 60	AMC 363329	Mohave	2004106395	5299	29			38N	4W	25
AZ 61	AMC 363330	Mohave	2004106396	5299	31			38N	4W	27
AZ 62	AMC 363331	Mohave	2004106397	5299	33			38N	4W	27
AZ 63	AMC 363332	Mohave	2004106398	5299	35			38N	4W	27
AZ 64	AMC 363333	Mohave	2004106399	5299	37			38N	4W	27
AZ 65	AMC 363334	Mohave	2004106400	5299	39			38N	4W	27
AZ 66	AMC 363335	Mohave	2004106401	5299	41			38N	4W	27
AZ 67	AMC 363336	Mohave	2004106402	5299	43			38N	4W	26
AZ 68	AMC 363337	Mohave	2004106403	5299	45			38N	4W	26
AZ 69	AMC 363338	Mohave	2004106404	5299	47			38N	4W	26
AZ 70	AMC 363339	Mohave	2004106405	5299	49			38N	4W	26
AZ 71	AMC 363340	Mohave	2004106406	5299	51			38N	4W	26
AZ 72	AMC 363341	Mohave	2004106407	5299	53			38N	4W	26
AZ 73	AMC 363342	Mohave	2004106408	5299	55			38N	4W	34,35
AZ 74	AMC 363343	Mohave	2004106409	5299	57			38N	4W	35
AZ 75	AMC 363344	Mohave	2004106410	5299	59			38N	4W	35
AZ 84	AMC 363345	Mohave	2004106419	5299	77			38N	4W	17,20
AZ 85	AMC 363346	Mohave	2004106420	5299	79			38N	4W	17
AZ 86	AMC 363347	Mohave	2004106421	5299	81			38N	4W	17,20
AZ 87	AMC 363348	Mohave	2004106422	5299	83			38N	4W	17
AZ 88	AMC 363349	Mohave	2004106423	5299	85			38N	4W	17,20
AZ 89	AMC 363350	Mohave	2004106424	5299	87			38N	4W	17
AZ 203	AMC 363357	Mohave	2004106442					36N	5W	19
AZ 204	AMC 363358	Mohave	2004106443					36N	5W	19
AZ 205	AMC 363359	Mohave	2004106444	5299	127			36N	5W	19
AZ 206	AMC 363360	Mohave	2004106445	5299	129			35N	6W	3
AZ 207	AMC 363361	Mohave	2004106446	5299	131			35N	6W	3
AZ 208	AMC 363362	Mohave	2004106447	5299	133			35N	6W	3
AZ 209	AMC 363363	Mohave	2004106448	5299	135			35N	6W	3
AZ 210	AMC 363364	Mohave	2004106449	5299	137			35N	6W	34
AZ 211	AMC 363365	Mohave	2004106450	5299	139			35N	6W	3
AZ 212	AMC 363366	Mohave	2004106451	5299	141			35N	6W	3
AZ 213	AMC 363367	Mohave	2004106452	5299	143			35N	6W	3
AZ 214	AMC 363368	Mohave	2004106453	5299	145			35N	6W	3
AZ 215	AMC 363369	Mohave	2004106454	5299	147			35N	6W	6
AZ 216	AMC 363370	Mohave	2004106455	5299	149			35N	6W	6
AZ 217	AMC 363371	Mohave	2004106456	5299	151			35N	6W	6,7
AZ 218	AMC 363372	Mohave	2004106457	5299	153			35N	6W	7
AZ 219	AMC 363373	Mohave	2004106458	5299	155			35N	6W	7
AZ 220A	AMC 363374	Mohave	2004106459	5299	157			35N	6W	5,6
AZ 221A	AMC 363375	Mohave	2004106460	5299	159			35N	6W	5,6
AZ 222A	AMC 363376	Mohave	2004106461	5299	161			35N	6W	5,6,7,8
AZ 223A	AMC 363377	Mohave	2004106462	5299	163			35N	6W	7,8
AZ 224A	AMC 363378	Mohave	2004106463	5299	165			35N	6W	7,8
AZ 220	AMC 363379	Mohave	2004106464	5299	167			37N	3W	17
AZ 221	AMC 363380	Mohave	2004106465	5299	169			37N	3W	17
AZ 222	AMC 363381	Mohave	2004106466	5299	171			37N	3W	17
AZ 223	AMC 363382	Mohave	2004106467	5299	173			37N	3W	17
AZ 224	AMC 363383	Mohave	2004106468	5299	175			37N	3W	16,17
AZ 225	AMC 363384	Mohave	2004106469	5299	177			37N	3W	16,17
AZ 226	AMC 363385	Mohave	2004106470	5299	179			38N	3W	19,20
AZ 227	AMC 363386	Mohave	2004106471	5299	181			38N	3W	19,20
AZ 228	AMC 363387	Mohave	2004106472	5299	183			38N	3W	19,20
AZ 229	AMC 363388	Mohave	2004106473	5299	185			38N	3W	20
AZ 230	AMC 363389	Mohave	2004106474	5299	187			38N	3W	20
AZ 231	AMC 363390	Mohave	2004106475	5299	189			38N	3W	20
AZ 232	AMC 363391	Mohave	2004106476	5299	191			38N	3W	20
AZ 233	AMC 363392	Mohave	2004106477	5299	193			38N	3W	20
AZ 234	AMC 363393	Mohave	2004106478	5299	195			38N	3W	20
AZ 248	AMC 363407	Mohave	2004106492	5299	223			35N	5W	1
AZ 249	AMC 363408	Mohave	2004106493	5299	225			35N	5W	1
AZ 250	AMC 363409	Mohave	2004106494	5299	227			35N	5W	1

RECEIVED
 DIMAZ STAFF OFFICE
 PHOENIX, ARIZONA
 2011 AUG 22 A 8: 06

COPY

Uranium One Americas, Inc.
 Claim Maintenance Fee 2012
 North Rim Project - Mohave County

<u>Claim Name</u>	<u>Serial No</u>	<u>County</u>	<u>Instrument</u>	<u>Book</u>	<u>Page</u>	<u>Date Rec</u>	<u>File Date</u>	<u>Township</u>	<u>Range</u>	<u>Sec.</u>
AZ 251	AMC 363410	Mohave	2004106495	5299	229			35N	4W	6
AZ 252	AMC 363411	Mohave	2004106496	5299	231			35N	5W	12
AZ 253	AMC 363412	Mohave	2004106497	5299	233			35N	5W	12
AZ 254	AMC 363413	Mohave	2004106498	5299	235			35N	5W	12
AZ 255	AMC 363414	Mohave	2004106499	5299	237			35N	4W	7
AZ 256	AMC 363415	Mohave	2004106500	5299	239			35N	6W	8
AZ 257	AMC 363416	Mohave	2004106501	5299	241			35N	6W	8
AZ 258	AMC 363417	Mohave	2004106502	5299	243			35N	6W	9
AZ 259	AMC 363418	Mohave	2004106503	5299	245			35N	6W	9
AZ 260	AMC 363419	Mohave	2004106504	5299	247			35N	6W	17
AZ 261	AMC 363420	Mohave	2004106505	5299	249			35N	6W	17
AZ 262	AMC 363421	Mohave	2004106506	5299	251			35N	6W	18
AZ 263	AMC 363422	Mohave	2004106507	5299	253			35N	6W	18
AZ 274	AMC 363433	Mohave	2004106518	5299	275			38N	6W	28
AZ 275	AMC 363434	Mohave	2004106519	5299	277			38N	6W	28
AZ 276	AMC 363435	Mohave	2004106520	5299	279			38N	6W	28
AZ 277	AMC 363436	Mohave	2004106521	5299	281			38N	6W	33
AZ 278	AMC 363437	Mohave	2004106522	5299	283			38N	6W	33
AZ 279	AMC 363438	Mohave	2004106523	5299	285			38N	6W	28
AZ 280	AMC 363439	Mohave	2004106524	5299	287			38N	6W	28
AZ 281	AMC 363440	Mohave	2004106525	5299	289			38N	6W	28
AZ 282	AMC 363441	Mohave	2004106526	5299	291			38N	6W	33
AZ 283	AMC 363442	Mohave	2004106527	5299	293			38N	6W	33
AZ 235	AMC 368816	Mohave	2005144525	6026	794			35N	5W	14
AZ 236	AMC 368817	Mohave	2005144526	6026	796			35N	5W	14
AZ 237	AMC 368818	Mohave	2005144527	6026	798			35N	5W	14
AZ 238	AMC 368819	Mohave	2005144528	6026	800			35N	5W	14
AZ 239	AMC 368820	Mohave	2005144529	6026	802			35N	5W	14
AZ 240	AMC 368821	Mohave	2005144530	6026	804			35N	5W	14
AZ 241	AMC 368822	Mohave	2005144531	6026	806			35N	5W	14
AZ 242	AMC 368823	Mohave	2005144532	6026	808			35N	5W	14
AZ 243	AMC 368824	Mohave	2005144533	6026	810			35N	5W	14
AZ 244	AMC 368825	Mohave	2005144534	6026	812			35N	5W	14
AZ 245	AMC 368826	Mohave	2005144535	6026	814			35N	5W	13,14
AZ 245A	AMC 368827	Mohave	2005144536	6026	816			35N	5W	13,14
AZ 245B	AMC 368828	Mohave	2005144537	6026	818			35N	5W	13,14
AZ 245C	AMC 368829	Mohave	2005144538	6026	820			35N	5W	13,14
AZ 246	AMC 368830	Mohave	2005144539	6026	822			35N	5W	13
AZ 247	AMC 368831	Mohave	2005144540	6026	824			35N	5W	13

Total AZ Claims = 123

Grand Total Claims= 301

RECEIVED
 BLM AZ STATE OFFICE
 2011 AUG 22 A 8:06
 PHOENIX, ARIZONA

COPY

Owner - NuStar Exploration
 Claim Maintenance Fee 2012
 North Rim Project - Mohave County

Claim Name	Serial No	County	Instrument	Book	Page	Date Rec	File Date	Township	Range	Sec.
STAR 1	AMC 364102	Mohave	2004122086	5370	282	30-Dec-04	7-Jan-05	36N	5W	21
Amended			2007026344	6718	19	20-Mar-07	4-Apr-07			
STAR 2	AMC 364103	Mohave	2004122087	5370	284	30-Dec-04	7-Jan-05	36N	5W	21
Amended			2007026345	6718	21	20-Mar-07	4-Apr-07			
STAR 3	AMC 364104	Mohave	2004122088	5370	286	30-Dec-04	7-Jan-05	36N	5W	28
Amended			2007026346	6718	23	20-Mar-07	4-Apr-07			
STAR 4	AMC 364105	Mohave	2004122089	5370	288	30-Dec-04	7-Jan-05	36N	5W	27
Amended			2007026347	6718	25	20-Mar-07	4-Apr-07			
STAR 5	AMC 364106	Mohave	2004122090	5370	290	30-Dec-04	7-Jan-05	36N	5W	27
Amended			2007026348	6718	27	20-Mar-07	4-Apr-07			
STAR 6	AMC 364107	Mohave	2004122091	5370	292	30-Dec-04	7-Jan-05	36N	5W	23
Amended			2007026349	6718	29	20-Mar-07	4-Apr-07			
STAR 7	AMC 364108	Mohave	2004122092	5370	294	30-Dec-04	7-Jan-05	36N	5W	23
Amended			2007026350	6718	31	20-Mar-07	4-Apr-07			
STAR 8	AMC 364109	Mohave	2004122093	5370	296	30-Dec-04	7-Jan-05	36N	5W	14
Amended			2007026351	6718	33	20-Mar-07	4-Apr-07			
STAR 9	AMC 364110	Mohave	2004122094	5370	298	30-Dec-04	7-Jan-05	36N	5W	13,14
Amended			2007026352	6718	35	20-Mar-07	4-Apr-07			
STAR 10	AMC 364111	Mohave	2004122095	5370	300	30-Dec-04	7-Jan-05	36N	5W	14,23
Amended			2007026353	6718	37	20-Mar-07	4-Apr-07			
STAR 11	AMC 364112	Mohave	2004122096	5370	302	30-Dec-04	7-Jan-05	36N	5W	13,14 23,24
Amended			2007026354	6718	39	20-Mar-07	4-Apr-07			
STAR 12	AMC 364113	Mohave	2004122097	5370	304	30-Dec-04	7-Jan-05	36N	5W	23
Amended			2007026355	6718	41	20-Mar-07	4-Apr-07			
STAR 13	AMC 364114	Mohave	2004122098	5370	306	30-Dec-04	7-Jan-05	36N	5W	23,24
Amended			2007026356	6718	43	20-Mar-07	4-Apr-07			
STAR 14	AMC 364115	Mohave	2004122099	5370	308	30-Dec-04	7-Jan-05	36N	5W	23,24
Amended			2007026357	6718	45	20-Mar-07	4-Apr-07			
STAR 15	AMC 364116	Mohave	2004122100	5370	310	30-Dec-04	7-Jan-05	36N	5W	23,24
Amended			2007026358	6718	47	20-Mar-07	4-Apr-07			
STAR 16	AMC 364117	Mohave	2004122101	5370	312	30-Dec-04	7-Jan-05	36N	5W	23,24
Amended			2007026359	6718	49	20-Mar-07	4-Apr-07			
STAR 17	AMC 364118	Mohave	2004122102	5370	314	30-Dec-04	7-Jan-05	36N	5W	23,24
Amended			2007026360	6718	51	20-Mar-07	4-Apr-07			
STAR 18	AMC 364119	Mohave	2004122103	5370	316	30-Dec-04	7-Jan-05	36N	5W	23
Amended			2007026361	6718	53	20-Mar-07	4-Apr-07			
STAR 19	AMC 364120	Mohave	2004122104	5370	318	30-Dec-04	7-Jan-05	36N	5W	23,24
Amended			2007026362	6718	55	20-Mar-07	4-Apr-07			
STAR 20	AMC 364121	Mohave	2004122105	5370	320	30-Dec-04	7-Jan-05	36N	5W	23
Amended			2007026363	6717	981	20-Mar-07	4-Apr-07			
STAR 21	AMC 364122	Mohave	2004122106	5370	322	30-Dec-04	7-Jan-05	36N	5W	23,24
Amended			2007026364	6717	983	20-Mar-07	4-Apr-07			
STAR 22	AMC 364123	Mohave	2004122107	5370	324	30-Dec-04	7-Jan-05	36N	5W	13
Amended			2007026365	6717	985	20-Mar-07	4-Apr-07			
STAR 23	AMC 364124	Mohave	2004122108	5370	326	30-Dec-04	7-Jan-05	36N	5W	13,24
Amended			2007026366	6717	987	20-Mar-07	4-Apr-07			
STAR 24	AMC 364125	Mohave	2004122109	5370	328	30-Dec-04	7-Jan-05	36N	5W	24
Amended			2007026367	6717	989	20-Mar-07	4-Apr-07			
STAR 25	AMC 364126	Mohave	2004122110	5370	330	30-Dec-04	7-Jan-05	36N	5W	12
Amended			2007026368	6717	991	20-Mar-07	4-Apr-07			
STAR 26	AMC 364127	Mohave	2004122111	5370	332	30-Dec-04	7-Jan-05	36N	5W	12
Amended			2007026369	6717	993	20-Mar-07	4-Apr-07			
STAR 27	AMC 364128	Mohave	2004122112	5370	334	30-Dec-04	7-Jan-05	36N	5W	13
Amended			2007026370	6717	995	20-Mar-07	4-Apr-07			
STAR 28	AMC 364129	Mohave	2004122113	5370	336	30-Dec-04	7-Jan-05	36N	5W	13
Amended			2007026371	6717	997	20-Mar-07	4-Apr-07			
STAR 29	AMC 364130	Mohave	2004122114	5370	338	30-Dec-04	7-Jan-05	36N	5W	13
Amended			2007026372	6717	999	20-Mar-07	4-Apr-07			
STAR 30	AMC 364131	Mohave	2004122115	5370	340	30-Dec-04	7-Jan-05	36N	5W	13
Amended			2007026373	6718	1	20-Mar-07	4-Apr-07			
STAR 31	AMC 364132	Mohave	2004122116	5370	342	30-Dec-04	7-Jan-05	36N	5W	13
Amended			2007026374	6718	3	20-Mar-07	4-Apr-07			
STAR 32	AMC 364133	Mohave	2004122117	5370	344	30-Dec-04	7-Jan-05	36N	5W	13
Amended			2007026375	6718	5	20-Mar-07	4-Apr-07			
STAR 33	AMC 364134	Mohave	2004122118	5370	346	30-Dec-04	7-Jan-05	36N	5W	13
Amended			2007026376	6718	7	20-Mar-07	4-Apr-07			
STAR 34	AMC 364135	Mohave	2004122119	5370	348	30-Dec-04	7-Jan-05	36N	4W	18
Amended			2007026377	6718	9	20-Mar-07	4-Apr-07			
STAR 35	AMC 364136	Mohave	2004122120	5370	350	30-Dec-04	7-Jan-05	36N	5W	15
Amended			2007026378	6718	11	20-Mar-07	4-Apr-07			
STAR 36	AMC 364137	Mohave	2004122121	5370	352	30-Dec-04	7-Jan-05	36N	5W	15
Amended			2007026379	6718	13	20-Mar-07	4-Apr-07			
STAR 37	AMC 364138	Mohave	2004122122	5370	354	30-Dec-04	7-Jan-05	36N	5W	15
Amended			2007026380	6718	15	20-Mar-07	4-Apr-07			
STAR 38	AMC 364139	Mohave	2004122123	5370	356	30-Dec-04	7-Jan-05	36N	5W	15
Amended			2007026381	6718	17	20-Mar-07	4-Apr-07			

Total Star Claims = 38

Grand Total Claims= 38

Uranium One Americas
Claim Maintenance Fee 2012
South Rim Project

<u>Claim Name</u>	<u>Serial No</u>	<u>County</u>	<u>Instrument</u>	<u>Date Rec</u>	<u>File Date</u>	<u>Township</u>	<u>Range</u>	<u>Sec.</u>
SM19- 1	AMC 388298	Coconino	3468453	7-Dec-07	11-Dec-07	29N	2E	23
SM19- 3	AMC 388300	Coconino	3468455	7-Dec-07	11-Dec-07	29N	2E	23,26
SM19- 5	AMC 388302	Coconino	3468457	7-Dec-07	11-Dec-07	29N	2E	26

Total SM claims = 3

GRAND TOTAL CLAIMS= 3

RECEIVED
BLM AZ STATE OFFICE
2011 AUG 22 A 8:06
PHOENIX, ARIZONA

COPY

NuStar Exploration - Owner
 Claim Maintenance Fee 2012
 South Rim Project

<u>Claim Name</u>	<u>Serial No</u>	<u>County</u>	<u>t</u>	<u>Date Rec</u>	<u>File Date</u>	<u>Township</u>	<u>Range</u>	<u>Sec.</u>
JAVA 1	AMC 366715	Coconino	3326894	6/15/05	7/25/05	29N	2E	22
JAVA 2	AMC 366716	Coconino	3326895	6/15/05	7/25/05	29N	2E	21,22
JAVA 3	AMC 366717	Coconino	3326896	6/15/05	7/25/05	29N	2E	22
JAVA 4	AMC 366718	Coconino	3326897	6/15/05	7/25/05	29N	2E	21,22
JAVA 5	AMC 366719	Coconino	3326898	6/15/05	7/25/05	29N	2E	22
JAVA 6	AMC 366720	Coconino	3326899	6/15/05	7/25/05	29N	2E	21,22
JAVA 7	AMC 366721	Coconino	3326900	6/15/05	7/25/05	29N	2E	22
JAVA 8	AMC 366722	Coconino	3326901	6/15/05	7/25/05	29N	2E	21,22
JAVA 9	AMC 366723	Coconino	3326902	6/15/05	7/25/05	29N	2E	22
JAVA 10	AMC 366724	Coconino	3326903	6/15/05	7/25/05	29N	2E	21,22
JAVA 11	AMC 366725	Coconino	3326904	6/15/05	7/25/05	29N	2E	22
JAVA 12	AMC 366726	Coconino	3326905	6/15/05	7/25/05	29N	2E	21,22
JAVA 13	AMC 366727	Coconino	3326906	6/15/05	7/25/05	29N	2E	15,22
JAVA 14	AMC 366728	Coconino	3326907	6/15/05	7/25/05	29N	2E	15,16,21,22
JAVA 15	AMC 366729	Coconino	3326908	6/15/05	7/25/05	29N	2E	15
JAVA 16	AMC 366730	Coconino	3326909	6/15/05	7/25/05	29N	2E	15,16

Total JAVA claims = 16

GRAND TOTAL CLAIMS= 16

RECEIVED
 BLM AZ STATE OFFICE
 2011 AUG 22 A 8:06
 PHOENIX, ARIZONA



Uranium One Americas, Inc.
 Claim Maintenance Fee 2012
 South Rim Project

<u>Claim Name</u>	<u>Serial No</u>	<u>County</u>	<u>Instrument Number</u>	<u>Township</u>	<u>Range</u>	<u>Sec.</u>
DW# 1	AMC 375060	La Paz	2006- 06993	10N	14W	36
DW# 2	AMC 375061	La Paz	2006- 06994	10N	14W	25,36
DW# 3	AMC 375062	La Paz	2006- 06995	10N	14W	36
DW# 4	AMC 375063	La Paz	2006- 06996	10N	14W	25,36
DW# 5	AMC 375064	La Paz	2006- 06997	10N	14W	36
DW# 6	AMC 375065	La Paz	2006- 06998	10N	14W	25,36
DW# 7	AMC 375066	La Paz	2006- 06999	10N	14W	36
DW# 8	AMC 375067	La Paz	2006- 07000	10N	14W	25,36
DW# 9	AMC 375068	La Paz	2006- 07001	10N	14W	36
DW# 10	AMC 375069	La Paz	2006- 07002	10N	14W	25,36
DW# 11	AMC 375070	La Paz	2006- 07003	10N	14W	36
DW# 12	AMC 375071	La Paz	2006- 07004	10N	14W	25,36
DW# 13	AMC 375072	La Paz	2006- 07005	10N	14W	36
DW# 14	AMC 375073	La Paz	2006- 07006	10N	14W	25,36
DW# 15	AMC 375074	La Paz	2006- 07007	10N	14W	36
DW# 16	AMC 375075	La Paz	2006- 07008	10N	14W	25,36
DW# 17	AMC 375076	La Paz	2006- 07009	10N	14W	36
DW# 18	AMC 375077	La Paz	2006- 07010	10N	14W	25,26,35,36
DW# 19	AMC 375078	La Paz	2006- 07011	10N	14W	25
DW# 20	AMC 375079	La Paz	2006- 07012	10N	14W	25
DW# 21	AMC 375080	La Paz	2006- 07013	10N	14W	25
DW# 22	AMC 375081	La Paz	2006- 07014	10N	14W	25
DW# 23	AMC 375082	La Paz	2006- 07015	10N	14W	25
DW# 24	AMC 375083	La Paz	2006- 07016	10N	14W	25
DW# 25	AMC 375084	La Paz	2006- 07017	10N	14W	25
DW# 26	AMC 375085	La Paz	2006- 07018	10N	14W	25
DW# 27	AMC 375086	La Paz	2006- 07019	10N	14W	25
DW# 28	AMC 375087	La Paz	2006- 07020	10N	14W	25
DW# 29	AMC 375088	La Paz	2006- 07021	10N	14W	25
DW# 30	AMC 375089	La Paz	2006- 07022	10N	14W	25
DW# 31	AMC 375090	La Paz	2006- 07023	10N	14W	25
DW# 32	AMC 375091	La Paz	2006- 07024	10N	14W	25
DW# 33	AMC 375092	La Paz	2006- 07025	10N	14W	25
DW# 34	AMC 375093	La Paz	2006- 07026	10N	14W	25
DW# 35	AMC 375094	La Paz	2006- 07027	10N	14W	25
DW# 36	AMC 375095	La Paz	2006- 07028	10N	14W	25

Total DW claims = 36

GRAND TOTAL CLAIMS= 36

RECEIVED
 BLM AZ STATE OFFICE
 2011 AUG 22 A 8:06
 PHOENIX, ARIZONA

United States Department of the Interior
Bureau of Land Management
 LANDS/RECREATION & PLANNING
 ONE N CENTRAL AVE
 PHOENIX, AZ 85004 -2203
 Phone: 602-417-9200

Receipt

No:

2410857

Transaction #: 2486196	
Date of Transaction: 08/22/2011	
CUSTOMER:	
URANIUM ONE AMERICAS INC 907 N POPLAR ST STE 260 CASPER, WY 82601-1310 US	SEP 02 2011

LINE #	QTY	DESCRIPTION	REMARKS	UNIT PRICE	TOTAL
1	1.00	LOCATABLE MINERALS / MINING CLAIMS-NOT NEW-UNADJUD, ONE AUTH NO. ONLY / MINING CLAIM MONEY RECEIVED CASES: AMC374154/\$77280.00	MAINT-552	- n/a -	77280.00
TOTAL:					\$77,280.00

PAYMENT INFORMATION					
1	AMOUNT:	77280.00	POSTMARKED:	08/18/2011	
	TYPE:	CHECK	RECEIVED:	08/22/2011	
	CHECK NO:	10512			
	NAME:	URANIUM ONE AMERICAS INC 907 N POPLAR ST STE 260 CASPER WY 82601-1310 US			

REMARKS

This receipt was generated by the automated BLM Collections and Billing System and is a paper representation of a portion of the official electronic record contained therein.

ENTERED INTO COMPUTER

SEP 02 2011



Land Services LLC

115 La Cueva Court
Alto, NM 88312

Amc 361830
Amc 362776

575-336-7813 - Office

720-212-7583 - Cell

gordon@peaklandservices.com

April 15, 2011

United States Department of the Interior
Bureau of Land Management
Arizona State Office
One North Central Avenue, Suite 800
Phoenix, AZ 85004-4427

Amc 386190

Amc 364785

Amc 361855

Amc 388220

RE: Transfer of Interest of Unpatented Claims to Vane Minerals (US) LLC.

Enclosed is my check #3060 in the amount of \$1,850.00, which serves as payment of the Transfer of Interest Fees of \$10.00 for each of the 185 unpatented claims more particularly described on the Exhibit A's attached to the Quitclaim Deeds enclosed herewith.

Please note that your records on LR2000 are incorrect as to the ownership of the CT, RW and TT groups of claims. They are identified as being owned by Uranium One USA Inc. when in fact they are owned by Uranium One Exploration U.S.A. Inc. I believe if you review the lead files you will see that the certificates state the claims are located and owned by Uranium One Exploration U.S.A. Inc.

Please return receipts and date stamped copies to me at the above address. If you have any questions concerning this filing please call me at 575 336-7813.

Sincerely,

Gordon R. Peake
Gordon R. Peake, CPL

PHOENIX, ARIZONA

2011 APR 19 A 8:31

RECEIVED
BLM AZ STATE OFFICE

ENTERED INTO COMPUTER

5/2/11 AT

United States Department of the Interior
Bureau of Land Management
 LANDS/RECREATION & PLANNING
 ONE N CENTRAL AVE
 PHOENIX, AZ 85004 -2203
 Phone:

Receipt

No:

2329089

Transaction #: 2402931	
Date of Transaction: 04/19/2011	
CUSTOMER:	
PEAKE LAND SERVICES LLC 115 LA CUEVA CT ALTO, NM 88312-9676 US	

LINE #	QTY	DESCRIPTION	REMARKS	UNIT PRICE	TOTAL
1	1.00	LOCATABLE MINERALS / MINING CLAIMS-NOT NEW-UNADJUD, ONE AUTH NO. ONLY / MINING CLAIM MONEY RECEIVED CASES: AMC361830/\$1850.00	TRF/185	- n/a -	1850.00
TOTAL:					\$1,850.00

PAYMENT INFORMATION					
1	AMOUNT:	1850.00	POSTMARKED:	04/15/2011	
	TYPE:	CHECK	RECEIVED:	04/19/2011	
	CHECK NO:	3060			
	NAME:	PEAKE LAND SERVICES LLC 115 LA CUEVA CT ALTO NM 88312-9676 US			

REMARKS

This receipt was generated by the automated BLM Collections and Billing System and is a paper representation of a portion of the official electronic record contained therein.

When recorded, mail to:

Vane Minerals (US) LLC
7400 North Oracle Road
Suite 131
Tucson, AZ 85704

This Space Reserved For Recording

QUITCLAIM DEED
(Arizona Claims)

This QUITCLAIM DEED is made and entered into effective as of the 11th day of April, 2011, from **Uranium One Americas, Inc.**, a Nevada corporation ("Grantor"), whose address is 8055 East Tufts Ave., Suite 500, Denver, Colorado 80237, to **Vane Minerals (US) LLC**, a Delaware limited liability company ("Grantee"), with an address of 7400 North Oracle Road, Suite 131, Tucson, AZ 85704


FOR TEN DOLLARS AND OTHER GOOD AND VALUABLE CONSIDERATION, the receipt of which are hereby acknowledged, Grantor does hereby remise, sell, release, transfer and forever quitclaim to Grantee all of Grantor's right, title and interest in and to the unpatented mining claims located in Coconino County, Arizona as described on **Exhibit A** (the "Mining Claims"), provided that Grantor makes no representations or warranties of any kind whatsoever, express, implied or otherwise related to the Mining Claims, including without limitation any representations or warranties with respect to the value, physical or environmental condition, use, status, validity, ownership, title, merchantability, fitness for a particular purpose, freedom from defects, or encumbrances on, the Mining Claims;

TO HAVE AND TO HOLD all and singular the Mining Claims together with the appurtenances unto Grantee, and to its successors and assigns forever.

IN WITNESS WHEREOF, Grantor has set its hand and seal to this deed the day and year first above written.

GRANTOR

Uranium One Americas, Inc.

By: 
Dennis E. Stover
Its: President

RECORDED
PROPERTY, ARIZONA

2011 APR 19 A 8:31

RECEIVED
BLM AZ STATE OFFICE

ENTERED INTO COMPUTER

5/2/11 AT

ACKNOWLEDGEMENT

STATE OF Oklahoma)
COUNTY OF Lincoln) SS

On this 11 day of April 2011, personally appeared before me Dennis E. Stover, the President of Uranium One Americas, Inc., a Nevada Corporation, and signer of the above Quitclaim Deed, who duly acknowledged to me that he executed the same on behalf of the corporation.

WITNESS my hand and official seal.

Lori Ann Winfield
Notary Public

My Commission Expires: November 30, 2014



RECEIVED
BLMAZ STATE OFFICE
2011 APR 19 A 8:32
PHOENIX, ARIZONA

EXHIBIT "A"
to
Quitclaim Deed

Attached to and made a part of that certain Quitclaim Deed dated the 11th day of April, 2011, from Uranium One Americas, Inc. to Vane Minerals (US) LLC.

Unpatented Mining Claims located in Coconino County, Arizona

<u>Claim Name</u>	<u>Serial No</u>	<u>TWN</u>	<u>RANGE</u>	<u>SEC</u>	<u>Location Date</u>
AZ #1	AMC361830	29 N	3 E	21	3/26/2004
AZ #2	AMC361831	29 N	3 E	21	3/26/2004
AZ #3	AMC361832	29 N	3 E	21	3/26/2004
AZ #4	AMC361833	29 N	3 E	21	3/26/2004
AZ #13	AMC362776	28 N	3 E	4	7/16/2004
AZ #14	AMC362777	28 N	3 E	4	7/16/2004
AZ #15	AMC361838	28 N	3 E	4	3/30/2004
AZ #16	AMC361839	28 N	3 E	4	3/30/2004
AZ #17	AMC361840	28 N	3 E	4	3/30/2004
AZ #18	AMC361841	28 N	3 E	4	3/30/2004
AZ #19	AMC361842	28 N	3 E	4	3/30/2004
AZ #19	AMC361842	29 N	3 E	32&33	3/30/2004
AZ #20	AMC361843	28 N	3 E	4	3/30/2004
AZ #20	AMC361843	29 N	3 E	33	3/30/2004
AZ #119	AMC362778	28 N	3 E	4	7/16/2004
AZ #120	AMC362779	28 N	3 E	4	7/16/2004
AZ #120	AMC362779	29 N	3 E	33	7/16/2004
AZ #27	AMC361844	29 N	3 E	32&33	4/30/2004
AZ #29	AMC361845	29 N	3 E	32&33	4/30/2004
AZ #31	AMC361846	29 N	3 E	32&33	4/30/2004
AZ #33	AMC361847	29 N	3 E	32&33	4/30/2004
AZ #47	AMC361849	29 N	3 E	32	4/30/2004
AZ #48	AMC361850	29 N	3 E	32	4/30/2004
AZ #320	AMC362793	29 N	6 E	33	7/15/2004
AZ #327	AMC363157	28 N	4 E	20	10/1/2004
AZ #328	AMC363158	28 N	4 E	20&21	9/1/2004
AZ #329	AMC363159	28 N	4 E	21	9/1/2004
AZ #331	AMC363160	28 N	4 E	20&21	9/1/2004
AZ #331	AMC363160	28 N	4 E	28&29	9/1/2004
AZ #332	AMC363161	28 N	4 E	21&28	9/1/2004
AZ #334	AMC363162	28 N	6 E	6	9/1/2004
AZ #335	AMC363163	28 N	6 E	6	9/1/2004
AZ #336	AMC363164	28 N	6 E	6	9/1/2004

RECEIVED
 BLM AZ STATE OFFICE
 2011 APR 19 A 8:32
 PHOENIX, ARIZONA

AZ #338	AMC363165	28 N	6 E	6	9/1/2004
AZ #339	AMC363166	28 N	6 E	6	9/1/2004
AZ #340	AMC363167	28 N	6 E	6	9/1/2004
AZ #355	AMC362796	28 N	6 E	20	7/13/2004
AZ #356	AMC362797	28 N	6 E	20	7/13/2004
AZ #357	AMC362798	28 N	6 E	20&21	7/13/2004
AZ #358	AMC362799	28 N	5 E	25	7/13/2004
AZ #359	AMC362800	28 N	5 E	25	7/13/2004

RECEIVED
DLM AZ STATE OFFICE
2011 APR 19 A 8:32
PHOENIX, ARIZONA

When recorded, mail to:

Vane Minerals (US) LLC
7400 North Oracle Road
Suite 131
Tucson, AZ 85704

This Space Reserved For Recording

QUITCLAIM DEED

(Arizona Claims)

This QUITCLAIM DEED is made and entered into effective as of the 11th day of April, 2011, from **Uranium One Exploration U.S.A. Inc.**, a Delaware corporation ("Grantor"), whose address is 8055 East Tufts Ave., Suite 500, Denver, Colorado 80237, to **Vane Minerals (US) LLC**, a Delaware limited liability company ("Grantee"), with an address of 7400 North Oracle Road, Suite 131, Tucson, AZ 85704

FOR TEN DOLLARS AND OTHER GOOD AND VALUABLE CONSIDERATION, the receipt of which are hereby acknowledged, Grantor does hereby remise, sell, release, transfer and forever quitclaim to Grantee all of Grantor's right, title and interest in and to the unpatented mining claims located in Coconino County, Arizona as described on **Exhibit A** (the "Mining Claims"), provided that Grantor makes no representations or warranties of any kind whatsoever, express, implied or otherwise related to the Mining Claims, including without limitation any representations or warranties with respect to the value, physical or environmental condition, use, status, validity, ownership, title, merchantability, fitness for a particular purpose, freedom from defects, or encumbrances on, the Mining Claims;

TO HAVE AND TO HOLD all and singular the Mining Claims together with the appurtenances unto Grantee, and to its successors and assigns forever.

IN WITNESS WHEREOF, Grantor has set its hand and seal to this deed the day and year first above written.

GRANTOR

Uranium One Exploration U.S.A. Inc.

By: 
Dennis E. Stover

Its: President

RECEIVED
DLMAZ STATE OFFICE
2011 APR 19 A 8:32
PIENIX, ARIZONA

ACKNOWLEDGEMENT


STATE OF Oklahoma)
) SS
COUNTY OF Lincoln)

On this 11 day of April 2011, personally appeared before me Dennis E. Stover, the President of Uranium One Exploration U.S.A. Inc., a Delaware Corporation, and signer of the above Quitclaim Deed, who duly acknowledged to me that he executed the same on behalf of the corporation.

WITNESS my hand and official seal.

Lori Ann Winfield
Notary Public

My Commission Expires: November 30, 2014



RECEIVED
BLM AZ STATE OFFICE
2011 APR 19 A 8:32
DENVER, ARIZONA

EXHIBIT "A"
to
Quitclaim Deed

Attached to and made a part of that certain Quitclaim Deed dated the 11th day of April, 2011, from Uranium One Exploration U.S.A. Inc. to Vane Minerals (US) LLC.

Unpatented Mining Claims Located in Coconino County, Arizona

<u>Claim Name</u>	<u>Serial No</u>	<u>TWN</u>	<u>RANGE</u>	<u>SEC</u>	<u>Location Date</u>
CT 1	AMC386259	29 N	4 E	13	9/19/2007
CT 2	AMC386260	29 N	4 E	13	9/19/2007
CT 3	AMC386261	29 N	4 E	13	9/19/2007
CT 4	AMC386262	29 N	4 E	13	9/19/2007
CT 5	AMC386263	29 N	4 E	13	9/19/2007
CT 6	AMC386264	29 N	4 E	13	9/19/2007
CT 7	AMC386265	29 N	4 E	13	9/19/2007
CT 8	AMC386266	29 N	4 E	13	9/19/2007
CT 9	AMC386267	29 N	4 E	14	9/19/2007
CT 10	AMC386268	29 N	4 E	14	9/19/2007
CT 11	AMC386269	29 N	4 E	14	9/19/2007
CT 12	AMC386270	29 N	4 E	14	9/19/2007
CT 13	AMC386271	29 N	4 E	14	9/19/2007
CT 14	AMC386272	29 N	4 E	14	9/19/2007
CT 15	AMC386273	29 N	4 E	14	9/19/2007
CT 16	AMC386274	29 N	4 E	14	9/19/2007
CT 17	AMC386275	29 N	4 E	14	9/19/2007
CT 18	AMC386276	29 N	4 E	14	9/19/2007
CT 19	AMC386277	29 N	4 E	14	9/19/2007
CT 20	AMC386278	29 N	4 E	14	9/19/2007
CT 21	AMC386279	29 N	4 E	14	9/19/2007
CT 22	AMC386280	29 N	4 E	14	9/19/2007
CT 23	AMC386281	29 N	4 E	14	9/19/2007
CT 24	AMC386282	29 N	4 E	14	9/19/2007
CT 25	AMC386283	29 N	4 E	14	9/19/2007
CT 26	AMC386284	29 N	4 E	14	9/19/2007
CT 27	AMC386285	29 N	4 E	14&15	9/19/2007
CT 28	AMC386286	29 N	4 E	14&15	9/19/2007
CT 29	AMC386287	29 N	4 E	14&23	9/19/2007
CT 30	AMC386288	29 N	4 E	14&23	9/19/2007
CT 31	AMC386289	29 N	4 E	23	9/19/2007
CT 32	AMC386290	29 N	4 E	14&23	9/19/2007
CT 33	AMC386291	29 N	4 E	23	9/19/2007
CT 34	AMC386292	29 N	4 E	14&23	9/19/2007
CT 35	AMC386293	29 N	4 E	22&23	9/19/2007
CT 36	AMC386294	29 N	4 E	14&15	9/19/2007
CT 36	AMC386294	29 N	4 E	22&23	9/19/2007
CT 37	AMC386295	29 N	4 E	22	9/20/2007

RECEIVED
 BLM AZ STATE OFFICE
 2011 APR 19 A 8:32
 PHOENIX, ARIZONA

CT 38	AMC386296	29 N	4 E	15&22	9/20/2007
CT 39	AMC386297	29 N	4 E	22	9/20/2007
CT 40	AMC386298	29 N	4 E	15&22	9/20/2007
CT 41	AMC386299	29 N	4 E	22	9/20/2007
CT 42	AMC386300	29 N	4 E	15&22	9/20/2007
CT 43	AMC386301	29 N	4 E	22	9/20/2007
CT 44	AMC386302	29 N	4 E	15&22	9/20/2007
CT 45	AMC386303	29 N	4 E	22	9/20/2007
CT 46	AMC386304	29 N	4 E	22	9/20/2007
CT 47	AMC386305	29 N	4 E	22	9/20/2007
CT 48	AMC386306	29 N	4 E	22	9/20/2007
CT 49	AMC386307	29 N	4 E	22	9/20/2007
CT 50	AMC386308	29 N	4 E	22	9/20/2007
CT 51	AMC386309	29 N	4 E	22	9/20/2007
CT 52	AMC386310	29 N	4 E	22	9/20/2007
RW 1	AMC386453	29 N	5 E	20	9/18/2007
RW 2	AMC386454	29 N	5 E	20	9/18/2007
RW 3	AMC386455	29 N	5 E	20	9/18/2007
RW 4	AMC386456	29 N	5 E	20	9/18/2007
RW 5	AMC386457	29 N	5 E	20	9/18/2007
RW 6	AMC386458	29 N	5 E	20	9/18/2007
RW 7	AMC386459	29 N	5 E	20	9/18/2007
RW 8	AMC386460	29 N	5 E	20	9/18/2007
TT 1	AMC386481	29 N	6 E	17	9/18/2007
TT 2	AMC386482	29 N	6 E	17	9/18/2007
TT 3	AMC386483	29 N	6 E	17	9/18/2007
TT 4	AMC386484	29 N	6 E	17	9/18/2007
TT 5	AMC386485	29 N	6 E	17	9/18/2007
TT 6	AMC386486	29 N	6 E	17	9/18/2007
TT 7	AMC386487	29 N	6 E	17	9/18/2007
TT 8	AMC386488	29 N	6 E	17	9/18/2007
TT 9	AMC386489	29 N	6 E	16	9/18/2007
TT 10	AMC386490	29 N	6 E	16	9/18/2007
TT 11	AMC386491	29 N	6 E	16	9/18/2007
TT 12	AMC386492	29 N	6 E	16	9/18/2007
TT 13	AMC386493	29 N	6 E	16	9/18/2007
TT 14	AMC386494	29 N	6 E	16	9/18/2007
TT 15	AMC386495	29 N	6 E	16	9/18/2007
TT 16	AMC386496	29 N	6 E	16	9/18/2007
NY 1	AMC364795	29 N	3 E	31	1/5/2005
NY 2	AMC364796	29 N	3 E	31	1/5/2005
NY 3	AMC364797	29 N	3 E	31	1/5/2005
NY 4	AMC364798	29 N	3 E	31	1/5/2005
NY 5	AMC364799	29 N	3 E	31	1/5/2005

RECEIVED
 DLM AZ STATE OFFICE
 2011 APR 19 A 8:32
 PHOENIX, ARIZONA

NY 6	AMC364800	29 N	3 E	31	1/5/2005
NY 7	AMC364801	29 N	3 E	31	1/5/2005
NY 8	AMC364802	29 N	3 E	31	1/5/2005
NY 9	AMC364803	29 N	3 E	31	1/5/2005
NY 10	AMC364804	29 N	3 E	31	1/5/2005
WE 1	AMC361855	28 N	3 E	6	3/26/2004
WE 2	AMC361856	28 N	3 E	6	3/26/2004
WE 4	AMC361858	29 N	3 E	21	3/26/2004
WE 5	AMC361859	29 N	3 E	21	3/26/2004
WE 6	AMC361860	29 N	3 E	21	3/26/2004
WE 7	AMC361861	29 N	3 E	21	3/26/2004
WE 8	AMC361862	28 N	4 E	5	3/26/2004
WE 9	AMC361863	28 N	4 E	5	3/28/2004
WE 10	AMC361864	28 N	4 E	5	3/28/2004
WE 11	AMC361865	28 N	4 E	21&22	3/29/2004
WE 12	AMC361866	28 N	4 E	22	3/29/2004
SM2-1	AMC388262	29 N	2 E	27	10/15/2007
SM2-2	AMC388263	29 N	2 E	27	10/15/2007
SM2-3	AMC388264	29 N	2 E	27	10/15/2007
SM2-4	AMC388265	29 N	2 E	27	10/15/2007
SM2-5	AMC388266	29 N	2 E	27&34	10/15/2007
SM2-6	AMC388267	29 N	2 E	27&34	10/15/2007
SM5-1	AMC388268	28 N	3 E	11	10/15/2007
SM5-2	AMC388269	28 N	3 E	11	10/15/2007
SM5-3	AMC388270	28 N	3 E	11	10/15/2007
SM5-4	AMC388271	28 N	3 E	11	10/15/2007
SM5-5	AMC388272	28 N	3 E	11	10/15/2007
SM5-6	AMC388273	28 N	3 E	11	10/15/2007
SM6-1	AMC388274	29 N	4 E	16&17	10/17/2007
SM6-2	AMC388275	29 N	4 E	16	10/17/2007
SM6-3	AMC388276	29 N	4 E	16&17	10/17/2007
SM6-4	AMC388277	29 N	4 E	16	10/17/2007
SM6-5	AMC388278	29 N	4 E	16&17	10/17/2007
SM6-6	AMC388279	29 N	4 E	16	10/17/2007
SM7-1	AMC388280	29 N	4 E	20	10/16/2007
SM7-2	AMC388281	29 N	4 E	20&21	10/16/2007
SM7-3	AMC388282	29 N	4 E	20	10/16/2007
SM7-4	AMC388283	29 N	4 E	20&21	10/16/2007
SM7-5	AMC388284	29 N	4 E	20	10/16/2007
SM7-6	AMC388285	29 N	4 E	20&21	10/16/2007
SM8-1	AMC388286	29 N	5 E	29	10/17/2007
SM8-2	AMC388287	29 N	5 E	29	10/17/2007

PHOENIX, ARIZONA

2011 APR 19 A 8:32

RECEIVED
BLM AZ STATE OFFICE

SM8-3	AMC388288	29 N	5 E	29	10/17/2007
SM8-4	AMC388289	29 N	5 E	29	10/17/2007
SM8-5	AMC388290	29 N	5 E	29	10/17/2007
SM8-6	AMC388291	29 N	5 E	29	10/17/2007
SM19-2	AMC388299	29 N	2 E	23	10/14/2007
SM19-4	AMC388301	29 N	2 E	23&26	10/14/2007
SM19-6	AMC388303	29 N	2 E	26	10/14/2007
SM30-1	AMC388304	29 N	2 E	30	10/15/2007
SM30-2	AMC388305	29 N	2 E	29&30	10/15/2007
SM30-3	AMC388306	29 N	2 E	30	10/15/2007
SM30-4	AMC388307	29 N	2 E	29&30	10/15/2007
SM30-5	AMC388308	29 N	2 E	30	10/15/2007
SM30-6	AMC388309	29 N	2 E	29&30	10/15/2007
SM31-1	AMC388310	29 N	2 E	34	10/14/2007
SM31-2	AMC388311	29 N	2 E	34	10/14/2007
SM31-3	AMC388312	29 N	2 E	34	10/14/2007
SM31-4	AMC388313	29 N	2 E	34	10/14/2007
SM31-5	AMC388314	28 N	2 E	3	10/14/2007
SM31-5	AMC388314	29 N	2 E	34	10/14/2007
SM31-6	AMC388315	28 N	2 E	3	10/14/2007
SM31-6	AMC388315	29 N	2 E	34	10/14/2007
SM36-1	AMC388316	29 N	4 E	17&18	10/16/2007
SM36-2	AMC388317	29 N	4 E	17	10/16/2007
SM36-3	AMC388318	29 N	4 E	17&18	10/16/2007
SM36-4	AMC388319	29 N	4 E	17	10/16/2007
SM36-5	AMC388320	29 N	4 E	17&18	10/16/2007
SM36-6	AMC388321	29 N	4 E	17	10/16/2007

PHOENIX, ARIZONA

2011 APR 19 A 8:32

RECEIVED
BLM AZ STATE OFFICE

AMC 361855
 AMC 361830
 AMC 362776
 AMC 364785
 AMC 363109
 AMC 386190
 AMC 388220

BLM CLAIMS

Claim	Loc. Date	MC Number	County
WE 1	3/26/2004	361855	Coconino
WE 2	3/26/2004	361856	Coconino
WE 3	3/26/2004	361857	Coconino (closed?)
WE 4	3/26/2004	361858	Coconino
WE 5	3/26/2004	361859	Coconino
WE 6	3/26/2004	361860	Coconino
WE 7	3/26/2004	361861	Coconino
WE 8	3/26/2004	361862	Coconino
WE 9	3/26/2004	361863	Coconino
WE 10	3/26/2004	361864	Coconino
WE 11	3/29/2004	361865	Coconino
WE 12	3/29/2004	361866	Coconino
NY 1	1/5/2005	364795	Coconino
NY 2	1/5/2005	364796	Coconino
NY 3	1/5/2005	364797	Coconino
NY 4	1/5/2005	364798	Coconino
NY 5	1/5/2005	364799	Coconino
NY 6	1/5/2005	364800	Coconino
NY 7	1/5/2005	364801	Coconino
NY 8	1/5/2005	364802	Coconino
NY 9	1/5/2005	364803	Coconino
NY 10	1/5/2005	364804	Coconino
AZ 1	3/26/2004	361830	Coconino
AZ 2	3/26/2004	361831	Coconino
AZ 3	3/26/2004	361832	Coconino
AZ 4	3/26/2004	361833	Coconino
AZ 13	7/16/2004	362776	Coconino
AZ 14	7/16/2004	362777	Coconino
AZ 15	3/30/2004	361838	Coconino
AZ 16	3/30/2004	361839	Coconino
AZ 17	3/30/2004	361840	Coconino
AZ 18	3/30/2004	361841	Coconino
AZ 19	3/30/2004	361842	Coconino
AZ 20	3/30/2004	361843	Coconino
AZ 119	7/16/2004	362778	Coconino
AZ 120	7/16/2004	362779	Coconino

RECEIVED
 DLM AZ STATE OFFICE
 2010 AUG 17 P 2:03
 PHOENIX, ARIZONA

NO. OF CLAIMS 186
 AMOUNT \$26040.00
 RECEIPT NO. 2193194
 INIT. A H

** BLM-ASO **



VANE Minerals (US) LLC
7400 North Oracle Road, Suite 131
Tucson, Arizona 85704
Telephone: 520 797-1393
Facsimile: 520 742-7280
E-mail: kris.hefton@vaneminerals.com

August 12, 2010

United States Department of the Interior
Bureau of Land Management
Arizona State Office
One North Central Avenue, Suite 800
Phoenix, AZ 85004-4427

RE: Mining Claim Maintenance Fees for Assessment Year Ending September 1, 2011.

Dear Sir or Madam,

Enclosed is a check in the amount of \$26,040.00, which serves as payment of the Maintenance Fees of \$140.00 for each of the 186 unpatented claims more particularly described on the claim lists (Exhibit A) attached hereto.

This letter is evidence of owner's intention to hold such claims through the assessment year ending on September 1, 2011.

<u>Claim Group</u>	<u>County</u>	<u>Number of Claims</u>
AZ	Coconino	37
NY, WE	Coconino	22
CT, RW, SM, TT	Coconino	127
	Total Claims	186

Please return receipts and date stamped copies to me at the above address. If you have any questions concerning this filing please call me at the number listed above.

Sincerely,


Kris Hefton

Registered in England Number 4413347
Registered Office: Rutland House, 148 Edmund Street, Birmingham, B3 2JR, UK

RECEIVED
BLM AZ STATE OFFICE
2010 AUG 17 P 2:04
PHOENIX, ARIZONA

AZ 27	6/21/2004	361844	Coconino
AZ 29	6/21/2004	361845	Coconino
AZ 31	6/21/2004	361846	Coconino
AZ 33	6/21/2004	361847	Coconino
AZ 47	6/21/2004	361849	Coconino
AZ 48	6/21/2004	361850	Coconino
AZ 320	7/15/2004	362793	Coconino
AZ 327	10/1/2004	363157	Coconino
AZ 328	9/1/2004	363158	Coconino
AZ 329	9/1/2004	363159	Coconino
AZ 331	9/1/2004	363160	Coconino
AZ 332	9/1/2004	363161	Coconino
AZ 334	9/1/2004	363162	Coconino
AZ 335	9/1/2004	363163	Coconino
AZ 336	9/1/2004	363164	Coconino
AZ 338	9/1/2004	363165	Coconino
AZ 339	9/1/2004	363166	Coconino
AZ 340	9/1/2004	363167	Coconino
AZ 355	7/13/2004	362796	Coconino
AZ 356	7/13/2004	362797	Coconino
AZ 357	7/13/2004	362798	Coconino
AZ 358	7/13/2004	362799	Coconino
AZ 359	7/13/2004	362800	Coconino
RW 1	9/18/2007	386453	Coconino
RW 2	9/18/2007	386454	Coconino
RW 3	9/18/2007	386455	Coconino
RW 4	9/18/2007	386456	Coconino
RW 5	9/18/2007	386457	Coconino
RW 6	9/18/2007	386458	Coconino
RW 7	9/18/2007	386459	Coconino
RW 8	9/18/2007	386460	Coconino
SM2 - 1	10/15/2007	388262	Coconino
SM2 - 2	10/15/2007	388263	Coconino
SM2 - 3	10/15/2007	388264	Coconino
SM2 - 4	10/15/2007	388265	Coconino
SM2 - 5	10/15/2007	388266	Coconino
SM2 - 6	10/15/2007	388267	Coconino
SM5 - 1	10/15/2007	388268	Coconino
SM5 - 2	10/15/2007	388269	Coconino
SM5 - 3	10/15/2007	388270	Coconino
SM5 - 4	10/15/2007	388271	Coconino
SM5 - 5	10/15/2007	388272	Coconino
SM5 - 6	10/15/2007	388273	Coconino

PHOENIX, ARIZONA

2010 AUG 17 P 2:03

RECEIVED
BLM AZ STATE OFFICE

SM6 - 1	10/17/2007	388274	Coconino
SM6 - 2	10/17/2007	388275	Coconino
SM6 - 3	10/17/2007	388276	Coconino
SM6 - 4	10/17/2007	388277	Coconino
SM6 - 5	10/17/2007	388278	Coconino
SM6 - 6	10/17/2007	388279	Coconino
SM7-1	10/16/2007	388280	Coconino
SM7-2	10/16/2007	388281	Coconino
SM7-3	10/16/2007	388282	Coconino
SM7-4	10/16/2007	388283	Coconino
SM7-5	10/16/2007	388284	Coconino
SM7-6	10/16/2007	388285	Coconino
SM8-1	10/17/2007	388286	Coconino
SM8-2	10/17/2007	388287	Coconino
SM8-3	10/17/2007	388288	Coconino
SM8-4	10/17/2007	388289	Coconino
SM8-5	10/17/2007	388290	Coconino
SM8-6	10/17/2007	388291	Coconino
SM19-2	10/14/2007	388299	Coconino
SM19-4	10/14/2007	388301	Coconino
SM19-6	10/14/2007	388303	Coconino
SM30 - 1	10/15/2007	388304	Coconino
SM30 - 2	10/15/2007	388305	Coconino
SM30 - 3	10/15/2007	388306	Coconino
SM30 - 4	10/15/2007	388307	Coconino
SM30 - 5	10/15/2007	388308	Coconino
SM30 - 6	10/15/2007	388309	Coconino
SM31 - 1	10/14/2007	388310	Coconino
SM31 - 2	10/14/2007	388311	Coconino
SM31 - 3	10/14/2007	388312	Coconino
SM31 - 4	10/14/2007	388313	Coconino
SM31 - 5	10/14/2007	388314	Coconino
SM31 - 6	10/14/2007	388315	Coconino
SM36 - 1	10/16/2007	388316	Coconino
SM36 - 2	10/16/2007	388317	Coconino
SM36 - 3	10/16/2007	388318	Coconino
SM36 - 4	10/16/2007	388319	Coconino
SM36 - 5	10/16/2007	388320	Coconino
SM36 - 6	10/16/2007	388321	Coconino

PHOENIX, ARIZONA

2010 AUG 17 P 2:04

RECEIVED
BLM AZ STATE OFFICE

TT - 1	9/18/2007	386481	Coconino
TT - 2	9/18/2007	386482	Coconino
TT - 3	9/18/2007	386483	Coconino
TT - 4	9/18/2007	386484	Coconino
TT - 5	9/18/2007	386485	Coconino
TT - 6	9/18/2007	386486	Coconino
TT - 7	9/18/2007	386487	Coconino
TT - 8	9/18/2007	386488	Coconino
TT - 9	9/18/2007	386489	Coconino
TT - 10	9/18/2007	386490	Coconino
TT - 11	9/18/2007	386491	Coconino
TT - 12	9/18/2007	386492	Coconino
TT - 13	9/18/2007	386493	Coconino
TT - 14	9/18/2007	386494	Coconino
TT - 15	9/18/2007	386495	Coconino
TT - 16	9/18/2007	386496	Coconino

CT-1	9/19/2007	386259	Coconino
CT-2	9/19/2007	386260	Coconino
CT-3	9/19/2007	386261	Coconino
CT-4	9/19/2007	386262	Coconino
CT-5	9/19/2007	386263	Coconino
CT-6	9/19/2007	386264	Coconino
CT-7	9/19/2007	386265	Coconino
CT-8	9/19/2007	386266	Coconino
CT-9	9/19/2007	386267	Coconino
CT-10	9/19/2007	386268	Coconino
CT-11	9/19/2007	386269	Coconino
CT-12	9/19/2007	386270	Coconino
CT-13	9/19/2007	386271	Coconino
CT-14	9/19/2007	386272	Coconino
CT-15	9/19/2007	386273	Coconino
CT-16	9/19/2007	386274	Coconino
CT-17	9/19/2007	386275	Coconino
CT-18	9/19/2007	386276	Coconino
CT-19	9/19/2007	386277	Coconino
CT-20	9/19/2007	386278	Coconino
CT-21	9/19/2007	386279	Coconino
CT-22	9/19/2007	386280	Coconino
CT-23	9/19/2007	386281	Coconino
CT-24	9/19/2007	386282	Coconino
CT-25	9/19/2007	386283	Coconino
CT-26	9/19/2007	386284	Coconino
CT-27	9/19/2007	386285	Coconino
CT-28	9/19/2007	386286	Coconino
CT-29	9/19/2007	386287	Coconino
CT-30	9/19/2007	386288	Coconino
CT-31	9/19/2007	386289	Coconino
CT-32	9/19/2007	386290	Coconino
CT-33	9/19/2007	386291	Coconino
CT-34	9/19/2007	386292	Coconino

PHOENIX, ARIZONA

2010 AUG 17 P 2:04

RECEIVED
BLM AZ STATE OFFICE

CT-35	9/19/2007	386293	Coconino
CT-36	9/19/2007	386294	Coconino
CT-37	9/20/2007	386295	Coconino
CT-38	9/20/2007	386296	Coconino
CT-39	9/20/2007	386297	Coconino
CT-40	9/20/2007	386298	Coconino
CT-41	9/20/2007	386299	Coconino
CT-42	9/20/2007	386300	Coconino
CT-43	9/20/2007	386301	Coconino
CT-44	9/20/2007	386302	Coconino
CT-45	9/20/2007	386303	Coconino
CT-46	9/20/2007	386304	Coconino
CT-47	9/20/2007	386305	Coconino
CT-48	9/20/2007	386306	Coconino
CT-49	9/20/2007	386307	Coconino
CT-50	9/20/2007	386308	Coconino
CT-51	9/20/2007	386309	Coconino
CT-52	9/20/2007	386310	Coconino

RECEIVED
RIMAZ STATE OFFICE
2010 AUG 17 P 2:04
PHOENIX, ARIZONA

**United States Department of the Interior
Bureau of Land Management
LANDS/RECREATION & PLANNING
ONE N CENTRAL AVE
PHOENIX, AZ 85004 -2203
Phone:**

Receipt

No: 2193194

Transaction #: 2262996	
Date of Transaction: 08/17/2010	
CUSTOMER:	VANE MINERALS (US) LLC 7400 NORTH ORACLE ROAD SUITE 131 TUCSON, AZ 85704 US

LINE #	QTY	DESCRIPTION	REMARKS	UNIT PRICE	TOTAL
1	1.00	LOCATABLE MINERALS / MINING CLAIMS-NOT NEW-UNADJUD, ONE AUTH NO. ONLY / MINING CLAIM MONEY RECEIVED CASES: AMC361855/\$26040.00	MAINT FEE PYMNT (186) 2011	- n/a -	26040.00
TOTAL:					\$26,040.00

PAYMENT INFORMATION			
1	AMOUNT:	26040.00	POSTMARKED: N/A
	TYPE:	CHECK	RECEIVED: 08/17/2010
	CHECK NO:	1241	
	NAME:	VANE MINERALS (US) LLC 7400 NORTH ORACLE ROAD SUITE 131 TUCSON AZ 85704 US	

REMARKS

This receipt was generated by the automated BLM Collections and Billing System and is a paper representation of a portion of the official electronic record contained therein.

Amc 363109

363324

368816

364785

361855

364102

370610

374122

374300

379096

375918

386190

388220

386379

389419

URANIUM ONE AMERICAS, INC

8055 East Tufts Avenue – Suite 500

Denver, CO 80237

July 21,
July 14, 2010

United States Department of the Interior
Bureau of Land Management
Arizona State Office
One North Central Avenue, Suite 800
Phoenix, AZ 85004-4427

NO. OF CLAIMS

386

AMOUNT

54040

RECEIPT NO.

2181560

INIT.

SC

** BLM-ASO**

Delivery: Fedex HAND CARRIED

RE: Mining Claim Maintenance Fees for Assessment Year Ending September 1, 2011.

391842

Dear Sir or Madam,

396411

390963

Enclosed is Uranium One's check #7768 in the amount of \$54,040.00, which serves as payment of the Maintenance Fees of \$140.00 for each of the 386 unpatented claims more particularly described on the claim lists (Exhibit A) attached hereto.

389861


This letter is evidence of owner's intention to hold such claims through the assessment year ending on September 1, 2011.

<u>Claim Group</u>	<u>Project</u>	<u>County</u>	<u>Number of Claims</u>
AZ	North Rim	Mohave/Coconino	149
CWP, WE	North Rim	Mohave/Coconino	19
Kai, BX, Millie, Woody, H, Lola	North Rim	Mohave	34
14, 23, AMB, BK, GBH, GRAMA, NATE, M, 54, MITT, OH, R, RCO, RON, SPIKE, SS, TNL, UNIT, WC, WHY	North Rim	Mohave/Coconino	146
Star*	North Rim	Mohave	38
		Total Claims	386

*Paid on behalf of the owners: NuStar Exploration LLC.

Please return receipts and date stamped copies to me at the above address. If you have any questions concerning this filing please call me at 575 336-7813.

Sincerely,


Gordon R. Peake, CPL

RECEIVED
BLM ARIZONA STATE OFFICE
2010 JUL -2 A 10:12
PHOENIX, ARIZONA

Exhibit "A"

Uranium One Americas, Inc.
2010-2011 Claim Maintenance Filing

Claim Name and Number	BLM Serial #	County	County Instrument #	Book : page #	Township - Range - Sections		
AZ Claim Group							
AZ97	AMC363117	Coconino	3293153	:	39N	2W	18
AZ98	AMC363118	Coconino	3293154	:	39N	2W	18
AZ99	AMC363119	Coconino	3293155	:	39N	2W	18
AZ100	AMC363120	Coconino	3293156	:	39N	2W	18
AZ101	AMC363121	Coconino	3293157	:	39N	2W	18
AZ102	AMC363122	Coconino	3293158	:	39N	2W	18
AZ103	AMC363123	Mohave	2004106425	5299: 89	36N	6W	21
AZ104	AMC363124	Mohave	2004106426	5299: 91	36N	6W	21
AZ105	AMC363125	Mohave	2004106427	5299: 93	36N	6W	21
AZ106	AMC363126	Mohave	2004106428	5299: 95	36N	6W	21
AZ107	AMC363127	Mohave	2004106429	5299: 97	36N	6W	21
AZ108	AMC363128	Mohave	2004106430	5299: 99	36N	6W	21
AZ109	AMC363129	Mohave	2004106431	5299: 101	36N	6W	30
AZ110	AMC363130	Mohave	2004106432	5299: 103	36N	6W	30
AZ111	AMC363131	Mohave	2004106433	5299: 105	36N	6W	30
AZ112	AMC363132	Mohave	2004106434	5299: 107	36N	6W	30
AZ113	AMC363133	Mohave	2004106435	5299: 109	36N	6W	29
AZ114	AMC363134	Mohave	2004106436	5299: 111	36N	6W	29
AZ115	AMC363135	Mohave	2004106437	5299: 113	36N	6W	29
AZ116	AMC363136	Mohave	2004106438	5299: 115	36N	6W	29
AZ248	AMC363137	Mohave	2004106439	5299: 117	36N	6W	21
AZ249	AMC363138	Mohave	2004106440	5299: 119	36N	6W	21
AZ250	AMC363139	Mohave	2004106441	5299: 121	36N	6W	21
AZ117	AMC363140	Coconino	3293145	:	39N	2W	5
AZ118	AMC363141	Coconino	3293146	:	39N	2W	5
AZ284	AMC363142	Coconino	3293147	:	39N	2W	5
AZ285	AMC363143	Coconino	3293148	:	39N	2W	5
AZ286	AMC363144	Coconino	3293149	:	39N	2W	5
AZ287	AMC363145	Coconino	3293150	:	39N	2W	5

RECEIVED
 UTAH STATE OFFICE
 2010 JUN - 2 A 10:12
 PHOENIX, ARIZONA

29/30

Uranium One Americas, Inc.
2010-2011 Claim Maintenance Filing

Claim Name and Number	BLM Serial #	County	County		Township - Range - Sections		
			Instrument #	Book : page #			
AZ288	AMC363146	Coconino	3293151	:	39N	2W	5
AZ289	AMC363147 ✕	Coconino	3293152	:	39N	2W	5
AZ55	AMC363324 ○	Mohave	2004106390	5299: 19	38N	4W	25
AZ56	AMC363325	Mohave	2004106391	5299: 21	38N	4W	25
AZ57	AMC363326	Mohave	2004106392	5299: 23	38N	4W	25
AZ58	AMC363327	Mohave	2004106393	5299: 25	38N	4W	25
AZ59	AMC363328	Mohave	2004106394	5299: 27	38N	4W	25
AZ60	AMC363329	Mohave	2004106395	5299: 29	38N	4W	25
AZ61	AMC363330	Mohave	2004106396	5299: 31	38N	4W	27
AZ62	AMC363331	Mohave	2004106397	5299: 33	38N	4W	27
AZ63	AMC363332	Mohave	2004106398	5299: 35	38N	4W	27
AZ64	AMC363333	Mohave	2004106399	5299: 37	38N	4W	27
AZ65	AMC363334	Mohave	2004106400	5299: 39	38N	4W	27
AZ66	AMC363335	Mohave	2004106401	5299: 41	38N	4W	27
AZ67	AMC363336	Mohave	2004106402	5299: 43	38N	4W	26
AZ68	AMC363337	Mohave	2004106403	5299: 45	38N	4W	26
AZ69	AMC363338	Mohave	2004106404	5299: 47	38N	4W	26
AZ70	AMC363339	Mohave	2004106405	5299: 49	38N	4W	26
AZ71	AMC363340	Mohave	2004106406	5299: 51	38N	4W	26
AZ72	AMC363341	Mohave	2004106407	5299: 53	38N	4W	26
AZ73	AMC363342	Mohave	2004106408	5299: 55	38N	4W	34, 35
AZ74	AMC363343	Mohave	2004106409	5299: 57	38N	4W	35
AZ75	AMC363344	Mohave	2004106410	5299: 59	38N	4W	35
AZ84	AMC363345	Mohave	2004106419	5299: 77	38N	4W	17, 20
AZ85	AMC363346	Mohave	2004106420	5299: 79	38N	4W	17
AZ86	AMC363347	Mohave	2004106421	5299: 81	38N	4W	17, 20
AZ87	AMC363348	Mohave	2004106422	5299: 83	38N	4W	17
AZ88	AMC363349	Mohave	2004106423	5299: 85	38N	4W	17, 20
AZ89	AMC363350	Mohave	2004106424	5299: 87	38N	4W	17, 20
AZ91	AMC363351	Coconino	3293159	:	39N	2W	13
AZ92	AMC363352	Coconino	3293160	:	39N	2W	13
AZ93	AMC363353	Coconino	3293161	:	39N	2W	13
AZ94	AMC363354	Coconino	3293162	:	39N	2W	13
AZ95	AMC363355	Coconino	3293163	:	39N	2W	13
AZ96	AMC363356	Coconino	3293164	:	39N	2W	13
AZ203	AMC363357	Mohave	2004106442	5299: 123	36N	5W	19
AZ204	AMC363358	Mohave	2004106443	5299: 125	36N	5W	19

RECEIVED
 FEDERAL BUREAU OF INVESTIGATION
 U.S. DEPARTMENT OF JUSTICE
 2011 JUN 12

Handwritten mark

Uranium One Americas, Inc.
2010-2011 Claim Maintenance Filing

Claim Name and Number	BLM Serial #	County	County		Township - Range - Sections		
			Instrument #	Book : page #			
AZ205	AMC363359	Mohave	2004106444	5299: 127	36N	5W	19
AZ206	AMC363360	Mohave	2004106445	5299: 129	35N	6W	3
AZ207	AMC363361	Mohave	2004106446	5299: 131	35N	6W	3
AZ208	AMC363362	Mohave	2004106447	5299: 133	35N	6W	3
AZ209	AMC363363	Mohave	2004106448	5299: 135	35N	6W	3
AZ210	AMC363364	Mohave	2004106449	5299: 137	36N	6W	34
AZ211	AMC363365	Mohave	2004106450	5299: 139	35N	6W	3
AZ212	AMC363366	Mohave	2004106451	5299: 141	35N	6W	3
AZ213	AMC363367	Mohave	2004106452	5299: 143	35N	6W	3
AZ214	AMC363368	Mohave	2004106453	5299: 145	35N	6W	3
AZ215	AMC363369	Mohave	2004106454	5299: 147	35N	6W	6
AZ216	AMC363370	Mohave	2004106455	5299: 149	35N	6W	6
AZ217	AMC363371	Mohave	2004106456	5299: 151	35N	6W	6, 7
AZ218	AMC363372	Mohave	2004106457	5299: 153	35N	6W	7
AZ219	AMC363373	Mohave	2004106458	5299: 155	35N	6W	7
AZ220A	AMC363374	Mohave	2004106459	5299: 157	35N	6W	5, 6
AZ221A	AMC363375	Mohave	2004106460	5299: 159	35N	6W	5, 6
AZ222A	AMC363376	Mohave	2004106461	5299: 161	35N	6W	5,6,7,8
AZ223A	AMC363377	Mohave	2004106462	5299: 163	35N	6W	7,8
AZ224A	AMC363378	Mohave	2004106463	5299: 165	35N	6W	7,8
AZ220	AMC363379	Mohave	2004106464	5299: 167	37N	3W	17
AZ221	AMC363380	Mohave	2004106465	5299: 169	37N	3W	17
AZ222	AMC363381	Mohave	2004106466	5299: 171	37N	3W	17
AZ223	AMC363382	Mohave	2004106467	5299: 173	37N	3W	17
AZ224	AMC363383	Mohave	2004106468	5299: 175	37N	3W	16, 17
AZ225	AMC363384	Mohave	2004106469	5299: 177	38N	3W	19, 20
AZ226	AMC363385	Mohave	2004106470	5299: 179	38N	3W	19, 20
AZ227	AMC363386	Mohave	2004106471	5299: 181	38N	3W	19, 20
AZ228	AMC363387	Mohave	2004106472	5299: 183	38N	3W	19, 20
AZ229	AMC363388	Mohave	2004106473	5299: 185	38N	3W	20
AZ230	AMC363389	Mohave	2004106474	5299: 187	38N	3W	20
AZ231	AMC363390	Mohave	2004106475	5299: 189	38N	3W	20
AZ232	AMC363391	Mohave	2004106476	5299: 191	38N	3W	20
AZ233	AMC363392	Mohave	2004106477	5299: 193	38N	3W	20
AZ234	AMC363393	Mohave	2004106478	5299: 195	38N	3W	20
AZ248	AMC363407	Mohave	2004106492	5299: 223	35N	5W	1
AZ249	AMC363408	Mohave	2004106493	5299: 225	35N	5W	1

RECEIVED
 STATE OFFICE
 PHOENIX, ARIZONA
 2010 AUG - 2 A 10: 12

71
2/9

Uranium One Americas, Inc.
2010-2011 Claim Maintenance Filing

Claim Name and Number	BLM Serial #	County	County		Township - Range - Sections		
			Instrument #	Book : page #			
AZ250	AMC363409	Mohave	2004106494	5299: 227	35N	5W	1
AZ251	AMC363410	Mohave	2004106495	5299: 229	35N	4W	6
AZ252	AMC363411	Mohave	2004106496	5299: 231	35N	5W	12
AZ253	AMC363412	Mohave	2004106497	5299: 233	35N	5W	12
AZ254	AMC363413	Mohave	2004106498	5299: 235	35N	5W	12
AZ255	AMC363414	Mohave	2004106499	5299: 237	35N	4W	7
AZ256	AMC363415	Mohave	2004106500	5299: 239	35N	6W	8
AZ257	AMC363416	Mohave	2004106501	5299: 241	35N	6W	8
AZ258	AMC363417	Mohave	2004106502	5299: 243	35N	6W	9
AZ259	AMC363418	Mohave	2004106503	5299: 245	35N	6W	9
AZ260	AMC363419	Mohave	2004106504	5299: 247	35N	6W	17
AZ261	AMC363420	Mohave	2004106505	5299: 249	35N	6W	17
AZ262	AMC363421	Mohave	2004106506	5299: 251	35N	6W	16
AZ263	AMC363422 X	Mohave	2004106507	5299: 253	35N	6W	16
AZ274	AMC363433 O	Mohave	2004106518	5299: 275	38N	6W	28
AZ275	AMC363434	Mohave	2004106519	5299: 277	38N	6W	28
AZ276	AMC363435	Mohave	2004106520	5299: 279	38N	6W	28
AZ277	AMC363436	Mohave	2004106521	5299: 281	38N	6W	33
AZ278	AMC363437	Mohave	2004106522	5299: 283	38N	6W	33
AZ279	AMC363438	Mohave	2004106523	5299: 285	38N	6W	28
AZ280	AMC363439	Mohave	2004106524	5299: 287	38N	6W	28
AZ281	AMC363440	Mohave	2004106525	5299: 289	38N	6W	28
AZ282	AMC363441	Mohave	2004106526	5299: 291	38N	6W	33
AZ283	AMC363442	Mohave	2004106527	5299: 293	38N	6W	33
AZ290	AMC363443	Coconino	3293165	:	39N	6W	18
AZ291	AMC363444	Coconino	3293166	:	39N	6W	18
AZ292	AMC363445	Coconino	3293167	:	39N	6W	18
AZ293	AMC363446	Coconino	3293168	:	39N	6W	18
AZ294	AMC363447	Coconino	3293169	:	39N	6W	18
AZ295	AMC363448 X	Coconino	3293170	:	39N	6W	18
AZ235	AMC368816 O	Mohave	2005144525	6026: 794	35N	5W	14
AZ236	AMC368817	Mohave	2005144526	6026: 796	35N	5W	14
AZ237	AMC368818	Mohave	2005144527	6026: 798	35N	5W	14
AZ238	AMC368819	Mohave	2005144528	6026: 800	35N	5W	14
AZ239	AMC368820	Mohave	2005144529	6026: 802	35N	5W	14
AZ240	AMC368821	Mohave	2005144530	6026: 804	35N	5W	14
AZ241	AMC368822	Mohave	2005144531	6026: 806	35N	5W	14

RECEIVED
 D.M. AZ STATE OFFICE
 2010 AUG - 2 A 10:12
 M. ARZ
 5W

3/1/10

Uranium One Americas, Inc.
 2010-2011 Claim Maintenance Filing

Claim Name and Number	BLM Serial #	County	County				
			Instrument #	Book : page #	Township	Range	Sections
AZ242	AMC368823	Mohave	2005144532	6026: 808	35N	5W	14
AZ243	AMC368824	Mohave	2005144533	6026: 810	35N	5W	14
AZ244	AMC368825	Mohave	2005144534	6026: 812	35N	5W	14
AZ245	AMC368826	Mohave	2005144535	6026: 814	35N	5W	13, 14
AZ245A	AMC368827	Mohave	2005144536	6026: 816	35N	5W	13, 14
AZ245B	AMC368828	Mohave	2005144537	6026: 818	35N	5W	13, 14
AZ245C	AMC368829	Mohave	2005144538	6026: 820	35N	5W	13, 14
AZ246	AMC368830	Mohave	2005144539	6026: 822	35N	5W	13
AZ247	AMC368831	Mohave	2005144540	6026: 824	35N	5W	13

Total number AZ claims = 149

9/5c

RECEIVED
 BLM AZ STATE OFFICE
 2010 AUG - 2 A 10: 12
 PHOENIX, ARIZONA

Exhibit "A"

Uranium One Exploration USA, Inc.
2010-2011 Claim Maintenance Filing

Claim Name and Number	BLM Serial #	County	County Instrument #	Book : page #	Township - Range - Sections
CWP Claim Group					
CWP1	AMC364785	Coconino	3312829	:	39N 3W 22,27
CWP2	AMC364786	Coconino	3312830	:	39N 3W 22,27
CWP3	AMC364787	Coconino	3312831	:	39N 3W 27
CWP4	AMC364788	Coconino	3312832	:	39N 3W 27
CWP5	AMC364789	Coconino	3312833	:	39N 3W 27
CWP6	AMC364790	Coconino	3312834	:	39N 3W 27
CWP7	AMC364791	Coconino	3312835	:	39N 3W 27
CWP8	AMC364792	Coconino	3312836	:	39N 3W 27
CWP9	AMC364793	Coconino	3312837	:	39N 3W 22
CWP10	AMC364794	Coconino	3312838	:	39N 3W 22

Total number CWP claims = 10

10/yc

RECEIVED
PLM AZ STATE OFFICE
2010 AUG - 2 A 10: 13
PHOENIX, ARIZONA

Exhibit "A"

Uranium One Exploration USA, Inc.
2010-2011 Claim Maintenance Filing

Claim Name and Number	BLM Serial #	County	County Instrument #	Book : page #	Township - Range - Sections		
WE Claim Group							
WE13	AMC361867	Mohave	2004058042	5080: 956	38N	4W	34
WE14	AMC361868	Mohave	2004058043	5080: 958	38N	4W	34,35
WE19	AMC361873	Mohave	2004058048	5080: 968	37N	3W	16,17
WE20	AMC361874	Mohave	2004058049	5080: 970	36N	6W	24
WE21	AMC361875	Mohave	2004058050	5080: 972	36N	6W	24
WE22	AMC361876	Mohave	2004058051	5080: 974	36N	6W	24
WE23	AMC361877	Mohave	2004058052	5080: 976	36N	5W	20
WE24	AMC361878	Mohave	2004058053	5080: 978	36N	5W	20
WE25	AMC361879	Mohave	2004058054	5080: 980	36N	5W	20

Total number WE claims = 9

9/50

RECEIVED
DIMAZ STATE OFFICE
2010 AUG - 2 A 10: 13
PHOENIX, ARIZONA

Exhibit "A"

Uranium One Exploration U.S.A. Inc.

Owner: Uranium One Exploration U.S.A. Inc.
 2010-2011 Claim Maintenance Filing - North Rim Project

<u>Claim Name</u>	<u>Serial No</u>	<u>County</u>	<u>Instrument</u>	<u>Book</u>	<u>Page</u>	<u>Date Rec</u>	<u>File Date</u>	<u>Township</u>	<u>Range</u>	<u>Sec.</u>
KAI # 1	AMC 370610	Mohave	2006019383	6124	547	24-Feb-06	6-Mar-06	38N	4W	17
	Amended		2006057620	6297	587	5-Jun-06	8-Sep-06			
	Amended		2007023379	6706	536	13-Mar-07	27-Mar-07			
KAI # 2	AMC 370611	Mohave	2006019384	6124	549	24-Feb-06	6-Mar-06	38N	4W	17
	Amended		2006057621	6297	589	5-Jun-06	8-Sep-06			
	Amended		2007023380	6706	538	13-Mar-07	27-Mar-07			
KAI # 3	AMC 370612	Mohave	2006019385	6124	551	24-Feb-06	6-Mar-06	38N	4W	17
	Amended		2007023381	6706	540	13-Mar-07	27-Mar-07			
KAI # 4	AMC 370613	Mohave	2006019386	6124	553	24-Feb-06	6-Mar-06	38N	4W	17
	Amended		2006057622	6297	591	5-Jun-06	8-Sep-06			
	Amended		2007023382	6706	542	13-Mar-07	27-Mar-07			
KAI # 5	AMC 370614	Mohave	2006019387	6124	555	24-Feb-06	6-Mar-06	38N	4W	17
	Amended		2007023383	6706	544	13-Mar-07	27-Mar-07			
KAI # 6	AMC 370615	Mohave	2006019388	6124	557	24-Feb-06	6-Mar-06	38N	4W	17,18 19,20
	Amended		2006057623	6297	593	5-Jun-06	8-Sep-06			
	Amended		2007023384	6706	546	13-Mar-07	27-Mar-07			
KAI # 7	AMC 370616	Mohave	2006019389	6124	559	24-Feb-06	6-Mar-06	38N	4W	17
	Amended		2006057624	6297	595	5-Jun-06	8-Sep-06			
	Amended		2007023385	6706	548	13-Mar-07	27-Mar-07			
KAI # 8	AMC 370617	Mohave	2006019390	6124	561	24-Feb-06	6-Mar-06	38N	4W	17
	Amended		2007023386	6706	550	13-Mar-07	27-Mar-07			
KAI # 9	AMC 370618	Mohave	2006019391	6124	563	24-Feb-06	6-Mar-06	38N	4W	19,20
	Amended		2006057625	6297	597	5-Jun-06	8-Sep-06			
	Amended		2007023387	6706	552	13-Mar-07	27-Mar-07			
KAI # 10	AMC 370619	Mohave	2006019392	6124	565	24-Feb-06	6-Mar-06	38N	4W	20
	Amended		2006057626	6297	599	5-Jun-06	8-Sep-06			
	Amended		2007023388	6706	554	13-Mar-07	27-Mar-07			

Total KAI Claims = 10

10/50

RECEIVED
 CLAIMS SERVICE
 PHOENIX, ARIZONA
 2010 AUG -2 A 10:13

Exhibit "A"

Uranium One Exploration U.S.A. Inc.

Owner: Uranium One Exploration USA Inc.
2010-2011 Claim Maintenance Filing - North Rim Project

<u>Claim Name</u>	<u>Serial No</u>	<u>County</u>	<u>Instrument</u>	<u>Book</u>	<u>Page</u>	<u>Date Rec</u>	<u>File Date</u>	<u>Township</u>	<u>Range</u>	<u>Sec.</u>
BX 25	AMC 374146	Mohave	2006090967	6449	859	13-Sep-06	2-Oct-06	38N	4W	10,11
Amended			2007023431	6706	640	13-Mar-07	27-Mar-07			
BX 26	AMC 374147	Mohave	2006090968	6449	860	13-Sep-06	2-Oct-06	38N	4W	11
Amended			2007023432	6706	642	13-Mar-07	27-Mar-07			
BX 27	AMC 374148	Mohave	2006090969	6449	861	13-Sep-06	2-Oct-06	38N	4W	11
Amended			2007023433	6706	644	13-Mar-07	27-Mar-07			
BX 28	AMC 374149	Mohave	2006090970	6449	862	13-Sep-06	2-Oct-06	38N	4W	11
Amended			2007023434	6706	646	13-Mar-07	27-Mar-07			
BX 29	AMC 374150	Mohave	2006090971	6449	863	13-Sep-06	2-Oct-06	38N	4W	12
Amended			2007023435	6706	648	13-Mar-07	27-Mar-07			
BX 30	AMC 374151	Mohave	2006090972	6449	864	13-Sep-06	2-Oct-06	38N	4W	12
Amended			2007023436	6706	650	13-Mar-07	27-Mar-07			
BX 31	AMC 374152	Mohave	2006090973	6449	865	13-Sep-06	2-Oct-06	38N	4W	10,11
Amended			2007023437	6706	652	13-Mar-07	27-Mar-07			
BX 32	AMC 374153	Mohave	2006090974	6449	866	13-Sep-06	2-Oct-06	38N	3&4W	7,12
Amended			2007023438	6706	654	13-Mar-07	27-Mar-07			

Total BX Claims = 8

8/50

RECEIVED
CLAIMS INTELLECTIVE
2010 AUG - 2 A 10: 13
PHOENIX, ARIZONA

Exhibit "A"

Uranium One Exploration U.S.A. Inc.

Owner: Uranium One Exploration U.S.A. Inc.
2010-2011 Claim Maintenance Filing - North Rim Project

<u>Claim Name</u>	<u>Serial No</u>	<u>County</u>	<u>Instrument</u>	<u>Book</u>	<u>Page</u>	<u>Date Rec</u>	<u>File Date</u>	<u>Township</u>	<u>Range</u>	<u>Sec.</u>
MILLIE 1	AMC 374305	Mohave	2006080734	6403	122	11-Aug-06	2-Oct-06	37N	3W	17,18
	Amended		2007023389	6706	556	13-Mar-07	27-Mar-07			
MILLIE 2	AMC 374306	Mohave	2006080735	6403	124	11-Aug-06	2-Oct-06	37N	3W	17
	Amended		2007023390	6706	558	13-Mar-07	27-Mar-07			
MILLIE 4	AMC 374308	Mohave	2006080737	6403	128	11-Aug-06	2-Oct-06	37N	3W	17
	Amended		2007023392	6706	562	13-Mar-07	27-Mar-07			

Total Millie Claims = 3

3/50

RECEIVED
PLM AZ STATE OFFICE
2010 AUG - 2 A 10: 13
PHOENIX, ARIZONA

Exhibit "A"

Uranium One Exploration U.S.A. Inc.

Owner: Uranium One Exploration U.S.A. Inc.
 2010-2011 Claim Maintenance Filing - North Rim Project

<u>Claim Name</u>	<u>Serial No</u>	<u>County</u>	<u>Instrument</u>	<u>Book</u>	<u>Page</u>	<u>Date Rec</u>	<u>File Date</u>	<u>Township</u>	<u>Range</u>	<u>Sec.</u>
WOODY 1	AMC 374317	Mohave	2006080740	6403	134	11-Aug-06	2-Oct-06	37N	4W	12
	Amended		2007023401	6706	580	13-Mar-07	27-Mar-07			
WOODY 2	AMC 374318	Mohave	2006080741	6403	136	11-Aug-06	2-Oct-06	37N	4W	12
	Amended		2007023402	6706	582	13-Mar-07	27-Mar-07			
WOODY 3	AMC 374319	Mohave	2006080742	6403	138	11-Aug-06	2-Oct-06	37N	4W	12
	Amended		2007023403	6706	584	13-Mar-07	27-Mar-07			
WOODY 4	AMC 374320	Mohave	2006080743	6403	140	11-Aug-06	2-Oct-06	37N	4W	12
	Amended		2007023404	6706	586	13-Mar-07	27-Mar-07			
WOODY 5	AMC 374321	Mohave	2006080744	6403	142	11-Aug-06	2-Oct-06	37N	4W	12
	Amended		2007023405	6706	588	13-Mar-07	27-Mar-07			
WOODY 6	AMC 374322	Mohave	2006080745	6403	144	11-Aug-06	2-Oct-06	37N	4W	12
	Amended		2007023406	6706	590	13-Mar-07	27-Mar-07			

Total WOODY Claims = 6

6/50

RECEIVED
 CLAIMS SECTION
 2010 AUG - 2 A 10: 13
 PHOENIX, ARIZONA

Exhibit "A"

Uranium One Exploration U.S.A. Inc.

Owner: Uranium One Exploration U.S.A. Inc.
2010-2011 Claim Maintenance Filing - North Rim Project

<u>Claim Name</u>	<u>Serial No</u>	<u>County</u>	<u>Instrument</u>	<u>Book</u>	<u>Page</u>	<u>Date Rec</u>	<u>File Date</u>	<u>Township</u>	<u>Range</u>	<u>Sec.</u>
H- 1	AMC 375918	Mohave	2006101413	6497	449	16-Oct-06	6-Dec-06	38N	3W	7
Amended			2007023376	6706	530	13-Mar-07	27-Mar-07			
H- 2	AMC 375919	Mohave	2006101414	6497	451	16-Oct-06	6-Dec-06	38N	3W	7
Amended			2007023377	6706	532	13-Mar-07	27-Mar-07			
H- 3	AMC 375920	Mohave	2006101415	6497	453	16-Oct-06	6-Dec-06	38N	3W	7
Amended			2007023378	6706	534	13-Mar-07	27-Mar-07			

Total H Claims = 3

3/50

RECEIVED
DUMA STATE OFFICE
2010 AUG - 2 A 10: 13
PHOENIX, ARIZONA

Exhibit "A"

Uranium One Exploration U.S.A. Inc.

Owner: Uranium One Exploration USA Inc.
2010-2011 Claim Maintenance Filing - North Rim Project

<u>Claim Name</u>	<u>Serial No</u>	<u>County</u>	<u>Instrument</u>	<u>Book</u>	<u>Page</u>	<u>Date Rec</u>	<u>File Date</u>	<u>Township</u>	<u>Range</u>	<u>Sec.</u>
LOLA 1	AMC 379096	Mohave	2007008540	6645	315	30-Jan-07	14-Feb-07	36N	5W	12
LOLA 2	AMC 379097	Mohave	2007008541	6645	317	30-Jan-07	14-Feb-07	36N	5W	24
LOLA 3	AMC 379098	Mohave	2007008542	6645	319	30-Jan-07	14-Feb-07	36N	5W	24
LOLA 4	AMC 379099	Mohave	2007008543	6645	321	30-Jan-07	14-Feb-07	36N	5W	24

Total Lola claims = 4

4/50

RECEIVED
BLM AZ STATE OFFICE
2010 AUG - 2 A 10:13
PHOENIX, ARIZONA

Exhibit "A"

Uranium One Americas, Inc.

Owner: Uranium One Americas, Inc.
2010-2011 Claim Maintenance Filing - North Rim Project

<u>Claim Name</u>	<u>Serial No</u>	<u>County</u>	<u>Instrument</u>	<u>Book</u>	<u>Page</u>	<u>Date Rec</u>	<u>File Date</u>	<u>Township</u>	<u>Range</u>	<u>Sec.</u>
14 - 1	AMC 386199	Coconino	3461809	n/a	n/a	15-Oct-07	16-Oct-07	38N	3W	14,23
14 - 2	AMC 386200	Coconino	3461810	n/a	n/a	15-Oct-07	16-Oct-07	38N	3W	14,23
14 - 3	AMC 386201	Coconino	3461811	n/a	n/a	15-Oct-07	16-Oct-07	38N	3W	14,23
14 - 4	AMC 386202	Coconino	3461812	n/a	n/a	15-Oct-07	16-Oct-07	38N	3W	14,23

Total 14 Claims = 4

Hsc

RECEIVED
CLIMATE SERVICE OFFICE
2010 AUG -2 A 10:13
PHOENIX, ARIZONA

Exhibit "A"

Uranium One Americas, Inc.

Owner: Uranium One Americas, Inc.
2010-2011 Claim Maintenance Filing - North Rim Project

<u>Claim Name</u>	<u>Serial No</u>	<u>County</u>	<u>Instrument</u>	<u>Book</u>	<u>Page</u>	<u>Date Rec</u>	<u>File Date</u>	<u>Township</u>	<u>Range</u>	<u>Sec.</u>
23 - 1	AMC 386219	Mohave	2007089620	6992	714	16-Oct-07	16-Oct-07	36N	6W	22,23
23 - 2	AMC 386221	Mohave	2007089621	6992	717	16-Oct-07	16-Oct-07	36N	6W	23
23 - 3	AMC 386223	Mohave	2007089622	6992	720	16-Oct-07	16-Oct-07	36N	6W	22,23
23 - 4	AMC 386226	Mohave	2007089623	6992	723	16-Oct-07	16-Oct-07	36N	6W	23
23 - 5	AMC 386228	Mohave	2007089624	6992	726	16-Oct-07	16-Oct-07	36N	6W	22,23
23 - 6	AMC 386230	Mohave	2007089625	6992	729	16-Oct-07	16-Oct-07	36N	6W	23
23 - 7	AMC 386231	Mohave	2007089626	6992	732	16-Oct-07	16-Oct-07	36N	6W	22,23
23 - 8	AMC 386232	Mohave	2007089627	6992	735	16-Oct-07	16-Oct-07	36N	6W	23
23 - 9	AMC 386233	Mohave	2007089628	6992	738	16-Oct-07	16-Oct-07	36N	6W	22,23
23 - 10	AMC 386234	Mohave	2007089629	6992	741	16-Oct-07	16-Oct-07	36N	6W	23

Total 23 Claims = 10

10/30

RECEIVED
CLIMATE STATE OFFICE
2010 AUG - 2 A 10: 13
PHOENIX, ARIZONA

Exhibit "A"

Uranium One Americas, Inc.

Owner: Uranium One Americas, Inc.
2010-2011 Claim Maintenance Filing - North Rim Project

<u>Claim Name</u>	<u>Serial No</u>	<u>County</u>	<u>Instrument</u>	<u>Book</u>	<u>Page</u>	<u>Date Rec</u>	<u>File Date</u>	<u>Township</u>	<u>Range</u>	<u>Sec.</u>
23 - 1	AMC 386220	Coconino	3461816	n/a	n/a	15-Oct-07	16-Oct-07	38N	3W	23
23 - 2	AMC 386222	Coconino	3461817	n/a	n/a	15-Oct-07	16-Oct-07	38N	3W	23
23 - 3	AMC 386224	Coconino	3461818	n/a	n/a	15-Oct-07	16-Oct-07	38N	3W	23
23 - 4	AMC 386225	Coconino	3461819	n/a	n/a	15-Oct-07	16-Oct-07	38N	3W	23
23 - 5	AMC 386227	Coconino	3461820	n/a	n/a	15-Oct-07	16-Oct-07	38N	3W	22,23
23 - 6	AMC 386229	Coconino	3461821	n/a	n/a	15-Oct-07	16-Oct-07	38N	3W	22

Total 23 Claims = 6

6/50

RECEIVED
PLM/AZ STATE OFFICE
2010 AUG - 2 A 10:13
PHOENIX, ARIZONA

Exhibit "A"

Uranium One Americas, Inc.

Owner: Uranium One Americas, Inc.
2010-2011 Claim Maintenance Filing - North Rim Project

<u>Claim Name</u>	<u>Serial No</u>	<u>County</u>	<u>Instrument</u>	<u>Book</u>	<u>Page</u>	<u>Date Rec</u>	<u>File Date</u>	<u>Township</u>	<u>Range</u>	<u>Sec.</u>
AMB- 3	AMC 386247	Mohave	2007089600	6992	654	16-Oct-07	16-Oct-07	37N	3W	7
AMB- 4	AMC 386248	Mohave	2007089601	6992	657	16-Oct-07	16-Oct-07	37N	3W	7,18
AMB- 5	AMC 386249	Mohave	2007089602	6992	660	16-Oct-07	16-Oct-07	37N	3W	7
AMB- 6	AMC 386250	Mohave	2007089603	6992	663	16-Oct-07	16-Oct-07	37N	3W	7,18
AMB- 7	AMC 386251	Mohave	2007089604	6992	666	16-Oct-07	16-Oct-07	37N	3W	7
AMB- 8	AMC 386252	Mohave	2007089605	6992	669	16-Oct-07	16-Oct-07	37N	3W	7,18
AMB- 9	AMC 386253	Mohave	2007089606	6992	672	16-Oct-07	16-Oct-07	37N	3W	7
AMB- 10	AMC 386254	Mohave	2007089607	6992	675	16-Oct-07	16-Oct-07	37N	3W	7,18
AMB- 11	AMC 386255	Mohave	2007089608	6992	678	16-Oct-07	16-Oct-07	37N	3W	7,18
AMB- 12	AMC 386256	Mohave	2007089609	6992	681	16-Oct-07	16-Oct-07	37N	3W	7,8
AMB- 13	AMC 386257	Mohave	2007089610	6992	684	16-Oct-07	16-Oct-07	37N	3W	18
AMB- 14	AMC 386258	Mohave	2007089611	6992	687	16-Oct-07	16-Oct-07	37N	3W	17,18

Total AMB Claims = 12

12/50

RECEIVED
BLM AZ STATE OFFICE
2010 AUG - 2 A 10: 13
PHOENIX, ARIZONA

Exhibit "A"

Uranium One Americas, Inc.

Owner: Uranium One Americas, Inc.
2010-2011 Claim Maintenance Filing - North Rim Project

<u>Claim Name</u>	<u>Serial No</u>	<u>County</u>	<u>Instrument</u>	<u>Book</u>	<u>Page</u>	<u>Date Rec</u>	<u>File Date</u>	<u>Township</u>	<u>Range</u>	<u>Sec.</u>
BK # 1	AMC 388232	Mohave	2007101556	7041	418	5-Dec-07	11-Dec-07	37N	4W	2
BK # 2	AMC 388233	Mohave	2007101557	7041	421	5-Dec-07	11-Dec-07	37N	4W	2

Total BK Claims = 2

2/3c

RECEIVED
DI MAZ STATE OFFICE
2010 AUG -2 A 10: 13
PHOENIX, ARIZONA

Exhibit "A"

Uranium One Americas, Inc.

Owner: Uranium One Americas, Inc.
2010-2011 Claim Maintenance Filing - North Rim Project

<u>Claim Name</u>	<u>Serial No</u>	<u>County</u>	<u>Instrument</u>	<u>Book</u>	<u>Page</u>	<u>Date Rec</u>	<u>File Date</u>	<u>Township</u>	<u>Range</u>	<u>Sec.</u>
GBH- 1	AMC 386311	Mohave	2007089537	6992	465	16-Oct-07	16-Oct-07	37N	5W	20
GBH- 2	AMC 386312	Mohave	2007089538	6992	468	16-Oct-07	16-Oct-07	37N	5W	20
GBH- 3	AMC 386313	Mohave	2007089539	6992	471	16-Oct-07	16-Oct-07	37N	5W	20
GBH- 4	AMC 386314	Mohave	2007089503	6992	363	16-Oct-07	16-Oct-07	37N	5W	20

Total GBH Claims = 4

4/50

RECEIVED
PLM AZ STATE OFFICE
2010 AUG -2 A 10:13
PHOENIX, ARIZONA

Exhibit "A"

Uranium One Americas, Inc.

Owner: Uranium One Americas, Inc.
2010-2011 Claim Maintenance Filing - North Rim Project

<u>Claim Name</u>	<u>Serial No</u>	<u>County</u>	<u>Instrument</u>	<u>Book</u>	<u>Page</u>	<u>Date Rec</u>	<u>File Date</u>	<u>Township</u>	<u>Range</u>	<u>Sec.</u>
GRAMA 1- 1	AMC 386315	Mohave	2007089584	6992	606	16-Oct-07	16-Oct-07	37N	4W	9
GRAMA 1- 2	AMC 386316	Mohave	2007089585	6992	609	16-Oct-07	16-Oct-07	37N	4W	9

Total GRAMA Claims = 2

2/sc

RECEIVED
CLM AZ STATE OFFICE
2010 AUG - 2 A 10: 13
PHOENIX, ARIZONA

Exhibit "A"

Uranium One Americas, Inc.

Owner: Uranium One Americas, Inc.
2010-2011 Claim Maintenance Filing - North Rim Project

<u>Claim Name</u>	<u>Serial No</u>	<u>County</u>	<u>Instrument</u>	<u>Book</u>	<u>Page</u>	<u>Date Rec</u>	<u>File Date</u>	<u>Township</u>	<u>Range</u>	<u>Sec.</u>
NATE- 1	AMC 386329	Mohave	2007089504	6992	366	16-Oct-07	16-Oct-07	37N	5W	30
NATE- 2	AMC 386330	Mohave	2007089505	6992	369	16-Oct-07	16-Oct-07	37N	5W	30

Total Nate Claims = 2

J/se

RECEIVED
BLM AZ STATE OFFICE
2010 AUG - 2 A 10: 13
PHOENIX, ARIZONA

Exhibit "A"

Uranium One Americas, Inc.

Owner: Uranium One Americas, Inc.
 2010-2011 Claim Maintenance Filing - North Rim Project

<u>Claim Name</u>	<u>Serial No</u>	<u>County</u>	<u>Instrument</u>	<u>Book</u>	<u>Page</u>	<u>Date Rec</u>	<u>File Date</u>	<u>Township</u>	<u>Range</u>	<u>Sec.</u>
M-14- 1	AMC 388245	Mohave	2007101569	7041	457	5-Dec-07	11-Dec-07	37N	4W	5
M-14- 2	AMC 388246	Mohave	2007101570	7041	460	5-Dec-07	11-Dec-07	37N	4W	5
M-14- 3	AMC 388247	Mohave	2007101571	7041	463	5-Dec-07	11-Dec-07	37N	4W	5
M-14- 4	AMC 388248	Mohave	2007101572	7041	466	5-Dec-07	11-Dec-07	37N	4W	5
M-15- 1	AMC 388240	Mohave	2007101564	7041	442	5-Dec-07	11-Dec-07	37N	4W	4
M-19- 1	AMC 388249	Mohave	2007101573	7041	469	5-Dec-07	11-Dec-07	37N	4W	8
	amended		2009057241			17-Sep-09	29-Sep-09			
M-19- 2	AMC 388250	Mohave	2007101574	7041	472	5-Dec-07	11-Dec-07	37N	4W	8
	amended		2009057242			17-Sep-09	29-Sep-09			
M-19- 3	AMC 388251	Mohave	2007101575	7041	475	5-Dec-07	11-Dec-07	37N	4W	8
	amended		2009057243			17-Sep-09	29-Sep-09			
M-20- 1	AMC 388242	Mohave	2007101566	7041	448	5-Dec-07	11-Dec-07	37N	4W	9
M-20- 2	AMC 388243	Mohave	2007101567	7041	451	5-Dec-07	11-Dec-07	37N	4W	9
M-20- 3	AMC 388244	Mohave	2007101568	7041	454	5-Dec-07	11-Dec-07	37N	4W	9
M-37- 3	AMC 388257	Mohave	2007101581	7041	493	5-Dec-07	11-Dec-07	36N	5W	20,21
	amended		2009057246			17-Sep-09	29-Sep-09			
M-38- 3	AMC 388253	Mohave	2007101577	7041	481	5-Dec-07	11-Dec-07	37N	6W	13,24
	amended		2009057247			17-Sep-09	29-Sep-09			
M-42- 3	AMC 388254	Mohave	2007101578	7041	484	5-Dec-07	11-Dec-07	37N	5W	18

Total M claims = 14

14/32

RECEIVED
 BLM AZ STATE OFFICE
 2010 AUG -2 A 10: 13
 PHOENIX, ARIZONA

Exhibit "A"

Uranium One Americas, Inc.

Owner: Uranium One Americas, Inc.
 2010-2011 Claim Maintenance Filing - North Rim Project

Claim Name	Serial No	County	Instrument	Book	Page	Date Rec	File Date	Township	Range	Sec.
M-13- 1	AMC 386336	Mohave	2007089562	6992	540	16-Oct-07	16-Oct-07	37N	5W	3
M-13- 3	AMC 389861	Mohave	2008011410	7110	492	20-Feb-08	20-Feb-08	37N	5W	3
M-13- 4	AMC 389862	Mohave	2008011411	7110	495	20-Feb-08	20-Feb-08	37N	5W	3
M-24- 1	AMC 386357	Mohave	2007089471	6992	267	16-Oct-07	16-Oct-07	37N	4W	26
M-24- 2	AMC 386358	Mohave	2007089472	6992	270	16-Oct-07	16-Oct-07	37N	4W	26
M-28- 3	AMC 386361	Mohave	2007089500	6992	354	16-Oct-07	16-Oct-07	36N	5W	19
M-28- 6	AMC 386364	Mohave	2007089467	6992	255	16-Oct-07	16-Oct-07	36N	5W	19,30
M-28-A- 2	AMC 391848	Mohave	2008028539	7179	629	23-Apr-08	24-Apr-08	36N	5W	19
M-36- 1	AMC 386379	Mohave	2007089460	6992	234	16-Oct-07	16-Oct-07	36N	5W	19
M-36- 2	AMC 386380	Mohave	2007089461	6992	237	16-Oct-07	16-Oct-07	36N	5W	20
M-36- 3	AMC 386381	Mohave	2007089619	6992	711	16-Oct-07	16-Oct-07	36N	5W	19,20
M-36- 4	AMC 390966	Mohave	2008024366	7162	829	7-Apr-08	8-Apr-08	36N	5W	19,20
M-37- 1	AMC 386382	Mohave	2007089569	6992	561	16-Oct-07	16-Oct-07	36N	5W	17
	amended		2009057244			17-Sep-09	29-Sep-09			
M-37- 2	AMC 386383	Mohave	2007089570	6992	564	16-Oct-07	16-Oct-07	36N	5W	16/17
	amended		2009057245			17-Sep-09	29-Sep-09			
M-38- 1	AMC 386384	Mohave	2007089553	6992	513	16-Oct-07	16-Oct-07	37N	6W	13,24
M-38- 2	AMC 386385	Mohave	2007089554	6992	516	16-Oct-07	16-Oct-07	37N	6W	13,24
M-39- 1	AMC 386386	Mohave	2007089473	6992	273	16-Oct-07	16-Oct-07	37N	5W	19
M-39- 2	AMC 386387	Mohave	2007089474	6992	276	16-Oct-07	16-Oct-07	37N	5W	19
M-39- 3	AMC 386388	Mohave	2007089475	6992	279	16-Oct-07	16-Oct-07	37N	5W	19
M-39- 4	AMC 386389	Mohave	2007089476	6992	282	16-Oct-07	16-Oct-07	37N	5W	19
M-39- 5	AMC 391843	Mohave	2008028543	7179	641	23-Apr-08	24-Apr-08	37N	5W	19
M-39- 6	AMC 391844	Mohave	2008028544	7179	644	23-Apr-08	24-Apr-08	37N	5W	19
M-40- 1	AMC 386390	Mohave	2007089477	6992	285	16-Oct-07	16-Oct-07	37N	5W	30
M-40- 2	AMC 386391	Mohave	2007089586	6992	612	16-Oct-07	16-Oct-07	37N	5W	30
M-41- 1	AMC 386392	Mohave	2007089583	6992	603	16-Oct-07	16-Oct-07	37N	5W	19
M-41- 2	AMC 386393	Mohave	2007089459	6992	231	16-Oct-07	16-Oct-07	37N	5W	20
M-41- 3	AMC 391842	Mohave	2008028542	7179	638	23-Apr-08	24-Apr-08	37N	5W	20
M-42- 1	AMC 386394	Mohave	2007089558	6992	528	16-Oct-07	16-Oct-07	37N	6W	13
M-42- 2	AMC 386395	Mohave	2007089559	6992	531	15-Oct-07	16-Oct-07	37N	5&6W	18,13
M-47- 2	AMC 386404	Mohave	2007089458	6992	228	16-Oct-07	16-Oct-07	36N	6W	1
M-47- 3	AMC 386405	Mohave	2007089540	6992	474	16-Oct-07	16-Oct-07	36N	6W	1
M-47- 4	AMC 386406	Mohave	2007089541	6992	477	16-Oct-07	16-Oct-07	36N	6W	1
M-52- 2	AMC 386409	Mohave	2007089555	6992	522	16-Oct-07	16-Oct-07	36N	5W	25
	amended		2007101553	7041	409	5-Dec-07	4-Feb-08			
M-52- 3	AMC 386410	Mohave	2007089557	6992	525	16-Oct-07	16-Oct-07	36N	5W	25

Total M Claims = 34

261

34/50

RECEIVED
 PHOENIX, ARIZONA
 2010 AUG - 2 A 10: 13
 PHOENIX STATE OFFICE

Exhibit "A"

Uranium One Americas, Inc.

Owner: Uranium One Americas, Inc.
2010-2011 Claim Maintenance Filing - North Rim Project

<u>Claim Name</u>	<u>Serial No</u>	<u>County</u>	<u>Instrument</u>	<u>Book</u>	<u>Page</u>	<u>Date Rec</u>	<u>File Date</u>	<u>Township</u>	<u>Range</u>	<u>Sec.</u>
M-43- 3	AMC 386398	Coconino	3461798	n/a	n/a	15-Oct-07	16-Oct-07	39N	3W	35

Total M Claims = 1

1/30

RECEIVED
RLM AZ STATE OFFICE
2010 AUG - 2 A 10: 14
PHOENIX, ARIZONA

Exhibit "A"

Uranium One Americas, Inc.

Owner: Uranium One Americas, Inc.
2010-2011 Claim Maintenance Filing - North Rim Project

<u>Claim Name</u>	<u>Serial No</u>	<u>County</u>	<u>Instrument</u>	<u>Book</u>	<u>Page</u>	<u>Date Rec</u>	<u>File Date</u>	<u>Township</u>	<u>Range</u>	<u>Sec.</u>
54-A- 1	AMC 391850	Mohave	2008028540	7179	632	23-Apr-08	24-Apr-08	36N	5W	36
54-A- 2	AMC 391849	Mohave	2008028541	7179	635	23-Apr-08	24-Apr-08	36N	5W	36

Total 54 Claims = 2

a/sc

RECEIVED
BLM AZ STATE OFFICE
2010 AUG - 2 A 10: 14
PHOENIX, ARIZONA

Exhibit "A"

Uranium One Americas, Inc.

Owner: Uranium One Americas, Inc.
2010-2011 Claim Maintenance Filing - North Rim Project

<u>Claim Name</u>	<u>Serial No</u>	<u>County</u>	<u>Instrument</u>	<u>Book</u>	<u>Page</u>	<u>Date Rec</u>	<u>File Date</u>	<u>Township</u>	<u>Range</u>	<u>Sec.</u>
MITT - 5	AMC 386424	Mohave	2007089511	6992	387	16-Oct-07	16-Oct-07	36N	6W	13
MITT - 6	AMC 386425	Mohave	2007089512	6992	390	16-Oct-07	16-Oct-07	36N	6W	13
MITT - 7	AMC 386426	Mohave	2007089513	6992	393	16-Oct-07	16-Oct-07	36N	6W	13
MITT - 8	AMC 386427	Mohave	2007089514	6992	396	16-Oct-07	16-Oct-07	36N	6W	13
MITT - 9	AMC 386428	Mohave	2007089515	6992	399	16-Oct-07	16-Oct-07	36N	6W	13
MITT - 10	AMC 386429	Mohave	2007089516	6992	402	16-Oct-07	16-Oct-07	36N	6W	13
MITT - 11	AMC 386430	Mohave	2007089517	6992	405	16-Oct-07	16-Oct-07	36N	6W	13
MITT - 12	AMC 386431	Mohave	2007089518	6992	408	16-Oct-07	16-Oct-07	36N	6W	13
MITT - 13	AMC 386432	Mohave	2007089519	6992	411	16-Oct-07	16-Oct-07	36N	6W	13
MITT - 14	AMC 386433	Mohave	2007089520	6992	414	16-Oct-07	16-Oct-07	36N	6W	13
MITT - 15	AMC 386434	Mohave	2007089521	6992	417	16-Oct-07	16-Oct-07	36N	6W	13
MITT - 16	AMC 386435	Mohave	2007089522	6992	420	16-Oct-07	16-Oct-07	36N	6W	13

Total Mitt Claims = 12

12/50

RECEIVED
SULLIVAN STATE OFFICE
2010 AUG - 2 A 10: 14
PHOENIX, ARIZONA

Exhibit "A"

Uranium One Americas, Inc.

Owner: Uranium One Americas, Inc.

2010-2011 Claim Maintenance Filing - North Rim Project

<u>Claim Name</u>	<u>Serial No</u>	<u>County</u>	<u>Instrument</u>	<u>Book</u>	<u>Page</u>	<u>Date Rec</u>	<u>File Date</u>	<u>Township</u>	<u>Range</u>	<u>Sec.</u>
OH- 1	AMC 386436	Mohave	2007089492	6992	330	16-Oct-07	16-Oct-07	37N	6W	25
OH- 2	AMC 386437	Mohave	2007089469	6992	261	16-Oct-07	16-Oct-07	37N	6W	25
OH- 3	AMC 386438	Mohave	2007089491	6992	327	16-Oct-07	16-Oct-07	37N	6W	25
OH- 4	AMC 386439	Mohave	2007089490	6992	324	16-Oct-07	16-Oct-07	37N	6W	25
OH- 5	AMC 386440	Mohave	2007089489	6992	321	16-Oct-07	16-Oct-07	37N	6W	25
OH- 6	AMC 386441	Mohave	2007089493	6992	333	16-Oct-07	16-Oct-07	37N	6W	25
OH- 7	AMC 386442	Mohave	2007089494	6992	336	16-Oct-07	16-Oct-07	37N	6W	25
OH- 8	AMC 386443	Mohave	2007089495	6992	339	16-Oct-07	16-Oct-07	37N	6W	25

Total OH Claims = 8

8/30

RECEIVED
BLM AZ STATE OFFICE
2010 AUG -2 A 10:14
PHOENIX, ARIZONA

Exhibit "A"

Uranium One Americas, Inc.

Owner: Uranium One Americas, Inc.
2010-2011 Claim Maintenance Filing - North Rim Project

<u>Claim Name</u>	<u>Serial No</u>	<u>County</u>	<u>Instrument</u>	<u>Book</u>	<u>Page</u>	<u>Date Rec</u>	<u>File Date</u>	<u>Township</u>	<u>Range</u>	<u>Sec.</u>
R-2- 1	AMC 386444	Mohave	2007089528	6992	438	16-Oct-07	16-Oct-07	38N	3W	7
R-2- 2	AMC 386445	Mohave	2007089529	6992	441	16-Oct-07	16-Oct-07	38N	3W	7

Total R Claims = 2

2/50

RECEIVED
BLM AZ STATE OFFICE
2010 AUG -2 A 10: 14
PHOENIX, ARIZONA

Exhibit "A"

Uranium One Americas, Inc.

Owner: Uranium One Americas, Inc.
2010-2011 Claim Maintenance Filing - North Rim Project

<u>Claim Name</u>	<u>Serial No</u>	<u>County</u>	<u>Instrument</u>	<u>Book</u>	<u>Page</u>	<u>Date Rec</u>	<u>File Date</u>	<u>Township</u>	<u>Range</u>	<u>Sec.</u>
RC0- 1	AMC 386446	Mohave	2007089567	6992	555	16-Oct-07	16-Oct-07	37N	5W	22
RC0- 2	AMC 386447	Mohave	2007089696	6992	934	16-Oct-07	16-Oct-07	37N	5W	27
	amended		2009035600	7507	671	15-Jun-09	4-Aug-09			
RC0- 3	AMC 386448	Mohave	2007089536	6992	462	16-Oct-07	16-Oct-07	37N	5W	27

Total RCO Claims = 3

31
sc

RECEIVED
DLMAZ STATE OFFICE
2010 AUG - 2 A 10: 14
PHOENIX, ARIZONA

Exhibit "A"

Uranium One Americas, Inc.

Owner: Uranium One Americas, Inc.
2010-2011 Claim Maintenance Filing - North Rim Project

<u>Claim Name</u>	<u>Serial No</u>	<u>County</u>	<u>Instrument</u>	<u>Book</u>	<u>Page</u>	<u>Date Rec</u>	<u>File Date</u>	<u>Township</u>	<u>Range</u>	<u>Sec.</u>
RON- 3	AMC 386451	Mohave	2007089535	6992	459	16-Oct-07	16-Oct-07	37N	4W	19

Total RON Claims = 1

1/30

RECEIVED
PLM AZ STATE OFFICE
2010 AUG - 2 A 10: 14
PHOENIX, ARIZONA

Exhibit "A"

Uranium One Americas, Inc.

Owner: Uranium One Americas, Inc.
2010-2011 Claim Maintenance Filing - North Rim Project

<u>Claim Name</u>	<u>Serial No</u>	<u>County</u>	<u>Instrument</u>	<u>Book</u>	<u>Page</u>	<u>Date Rec</u>	<u>File Date</u>	<u>Township</u>	<u>Range</u>	<u>Sec.</u>
SPIKE 1A	AMC 396413	Mohave	2009018667	7441	347	2-Apr-09	3-Apr-09	37N	4W	23
SPIKE 2A	AMC 396414	Mohave	2009018668	7441	349	2-Apr-09	3-Apr-09	37N	4W	23

Total SPIKE Claims = 2

2/50

RECEIVED
SUNAZ STATE OFFICE
2010 AUG - 2 A 10: 14
PHOENIX, ARIZONA

Exhibit "A"

Uranium One Americas, Inc.

Owner: Uranium One Americas, Inc.
2010-2011 Claim Maintenance Filing - North Rim Project

<u>Claim Name</u>	<u>Serial No</u>	<u>County</u>	<u>Instrument</u>	<u>Book</u>	<u>Page</u>	<u>Date Rec</u>	<u>File Date</u>	<u>Township</u>	<u>Range</u>	<u>Sec.</u>
SS-2- 1	AMC 386463 amended	Mohave	2007089591 2009057239	6992	627	16-Oct-07 17-Sep-09	16-Oct-07 29-Sep-09	37N	4W	22,27
SS-2- 2	AMC 386464 amended	Mohave	2007089592 2009057240	6992	630	16-Oct-07 17-Sep-09	16-Oct-07 29-Sep-09	37N	4W	22,27
SS-3- 1A	AMC 396415	Mohave	2009018669	7441	351	2-Apr-09	3-Apr-09	37N	4W	24
SS-3- 2A	AMC 396416	Mohave	2009018670	7441	353	2-Apr-09	3-Apr-09	37N	4W	24
SS-5- 1A	AMC 396417	Mohave	2009018671	7441	355	2-Apr-09	3-Apr-09	37N	4W	24
SS-5- 2A	AMC 396418	Mohave	2009018672	7441	357	2-Apr-09	3-Apr-09	37N	4W	24
SS-5- 3	AMC 391846	Mohave	2008028537	7179	623	23-Apr-08	24-Apr-08	37N	4W	24
SS-5- 4	AMC 391847	Mohave	2008028538	7179	626	23-Apr-08	24-Apr-08	37N	4W	24

Total SS Claims = 8

8/30

RECEIVED
BLM AZ STATE OFFICE
2010 AUG - 2 A 10: 14
PHOENIX, ARIZONA

Exhibit "A"

Uranium One Americas, Inc.

Owner: Uranium One Americas, Inc.
2010-2011 Claim Maintenance Filing - North Rim Project

<u>Claim Name</u>	<u>Serial No</u>	<u>County</u>	<u>Instrument</u>	<u>Book</u>	<u>Page</u>	<u>Date Rec</u>	<u>File Date</u>	<u>Township</u>	<u>Range</u>	<u>Sec.</u>
TNL- 1	AMC 386475	Mohave	2007094253	7011	802	2-Nov-07	16-Oct-07	38N	3W	18
TNL- 2	AMC 386476	Mohave	2007094252	7011	799	2-Nov-07	16-Oct-07	38N	3W	18
TNL- 3	AMC 386477	Mohave	2007094251	7011	796	2-Nov-07	16-Oct-07	38N	3W	18
TNL- 4	AMC 386478	Mohave	2007094250	7011	793	2-Nov-07	16-Oct-07	38N	3W	18
TNL- 5	AMC 386479	Mohave	2007094249	7011	790	2-Nov-07	16-Oct-07	38N	3W	18
TNL- 6	AMC 386480	Mohave	2007094248	7011	787	2-Nov-07	16-Oct-07	38N	3W	18

Total TNL Claims = 6

6/30

RECEIVED
PLM AZ STATE OFFICE
2010 AUG - 2 A 10: 14
PHOENIX, ARIZONA

Exhibit "A"

Uranium One Americas, Inc.

Owner: Uranium One Americas, Inc.

2010-2011 Claim Maintenance Filing - North Rim Project

<u>Claim Name</u>	<u>Serial No</u>	<u>County</u>	<u>Instrument</u>	<u>Book</u>	<u>Page</u>	<u>Date Rec</u>	<u>File Date</u>	<u>Township</u>	<u>Range</u>	<u>Sec.</u>
UNIT 5-1A	AMC 396411	Mohave	2009018665	7441	343	2-Apr-09	3-Apr-09	37N	4W	22
UNIT 5-2A	AMC 396412	Mohave	2009018666	7441	345	2-Apr-09	3-Apr-09	37N	4W	22

Total UNIT Claims = 2

2/6c

RECEIVED
BLM AZ STATE OFFICE
2010 AUG -2 A 10:14
PHOENIX, ARIZONA

Exhibit "A"

Uranium One Americas, Inc.

Owner: Uranium One Americas, Inc.
2010-2011 Claim Maintenance Filing - North Rim Project

<u>Claim Name</u>	<u>Serial No</u>	<u>County</u>	<u>Instrument</u>	<u>Book</u>	<u>Page</u>	<u>Date Rec</u>	<u>File Date</u>	<u>Township</u>	<u>Range</u>	<u>Sec.</u>
WC-2- 1	AMC 389425	Mohave	2008005993	7088	19	28-Jan-08	29-Jan-08	38N	4W	1
WC-2- 2	AMC 389426	Mohave	2008005994	7088	22	28-Jan-08	29-Jan-08	38N	4W	1
WC-2- 3	AMC 389427	Mohave	2008005995	7088	25	28-Jan-08	29-Jan-08	38N	4W	1
WC-3- 1	AMC 389428	Mohave	2008005996	7088	28	28-Jan-08	29-Jan-08	38N	4W	1
WC-3- 2	AMC 389429	Mohave	2008005997	7088	31	28-Jan-08	29-Jan-08	38N	4W	1
WC-3- 3	AMC 389430	Mohave	2008005998	7088	34	28-Jan-08	29-Jan-08	38N	4W	1

Total WC Claims = 6

6/50

RECEIVED
BLM: AZ STATE OFFICE
2010 AUG - 2 A 10: 14
PHOENIX, ARIZONA

Exhibit "A"

Uranium One Americas, Inc.

Owner: Uranium One Americas, Inc.
2010-2011 Claim Maintenance Filing - North Rim Project

<u>Claim Name</u>	<u>Serial No</u>	<u>County</u>	<u>Instrument</u>	<u>Book</u>	<u>Page</u>	<u>Date Rec</u>	<u>File Date</u>	<u>Township</u>	<u>Range</u>	<u>Sec.</u>
WHY- 1	AMC 389431	Mohave	2008005990	7088	10	28-Jan-08	29-Jan-08	37N	4W	1
WHY- 2	AMC 389432	Mohave	2008005991	7088	13	28-Jan-08	29-Jan-08	37N	4W	2
WHY- 3	AMC 389433	Mohave	2008005992	7088	16	28-Jan-08	29-Jan-08	37N	4W	2

Total WHY Claims = 3

3/50

RECEIVED
BLM AZ STATE OFFICE
2010 AUG -2 A 10: 14
PHOENIX, ARIZONA

Exhibit "A"

Uranium One Exploration U.S.A. Inc.

Owner: Nu Star Exploration
 2010-2011 Claim Maintenance Filing - North Rim Project

Claim Name	Serial No	County	Instrument	Book	Page	Date Rec	File Date	Township	Range	Sec.
STAR 1	AMC 364102	Mohave	2004122086	5370	282	30-Dec-04	7-Jan-05	36N	5W	21
	Amended		2007026344	6718	19	20-Mar-07	4-Apr-07			
STAR 2	AMC 364103	Mohave	2004122087	5370	284	30-Dec-04	7-Jan-05	36N	5W	21
	Amended		2007026345	6718	21	20-Mar-07	4-Apr-07			
STAR 3	AMC 364104	Mohave	2004122088	5370	286	30-Dec-04	7-Jan-05	36N	5W	28
	Amended		2007026346	6718	23	20-Mar-07	4-Apr-07			
STAR 4	AMC 364105	Mohave	2004122089	5370	288	30-Dec-04	7-Jan-05	36N	5W	27
	Amended		2007026347	6718	25	20-Mar-07	4-Apr-07			
STAR 5	AMC 364106	Mohave	2004122090	5370	290	30-Dec-04	7-Jan-05	36N	5W	27
	Amended		2007026348	6718	27	20-Mar-07	4-Apr-07			
STAR 6	AMC 364107	Mohave	2004122091	5370	292	30-Dec-04	7-Jan-05	36N	5W	23
	Amended		2007026349	6718	29	20-Mar-07	4-Apr-07			
STAR 7	AMC 364108	Mohave	2004122092	5370	294	30-Dec-04	7-Jan-05	36N	5W	23
	Amended		2007026350	6718	31	20-Mar-07	4-Apr-07			
STAR 8	AMC 364109	Mohave	2004122093	5370	296	30-Dec-04	7-Jan-05	36N	5W	14
	Amended		2007026351	6718	33	20-Mar-07	4-Apr-07			
STAR 9	AMC 364110	Mohave	2004122094	5370	298	30-Dec-04	7-Jan-05	36N	5W	13,14
	Amended		2007026352	6718	35	20-Mar-07	4-Apr-07			
STAR 10	AMC 364111	Mohave	2004122095	5370	300	30-Dec-04	7-Jan-05	36N	5W	14,23
	Amended		2007026353	6718	37	20-Mar-07	4-Apr-07			
STAR 11	AMC 364112	Mohave	2004122096	5370	302	30-Dec-04	7-Jan-05	36N	5W	13,14 23,24
	Amended		2007026354	6718	39	20-Mar-07	4-Apr-07			
STAR 12	AMC 364113	Mohave	2004122097	5370	304	30-Dec-04	7-Jan-05	36N	5W	23
	Amended		2007026355	6718	41	20-Mar-07	4-Apr-07			
STAR 13	AMC 364114	Mohave	2004122098	5370	306	30-Dec-04	7-Jan-05	36N	5W	23,24
	Amended		2007026356	6718	43	20-Mar-07	4-Apr-07			
STAR 14	AMC 364115	Mohave	2004122099	5370	308	30-Dec-04	7-Jan-05	36N	5W	23,24
	Amended		2007026357	6718	45	20-Mar-07	4-Apr-07			
STAR 15	AMC 364116	Mohave	2004122100	5370	310	30-Dec-04	7-Jan-05	36N	5W	23,24
	Amended		2007026358	6718	47	20-Mar-07	4-Apr-07			
STAR 16	AMC 364117	Mohave	2004122101	5370	312	30-Dec-04	7-Jan-05	36N	5W	23,24
	Amended		2007026359	6718	49	20-Mar-07	4-Apr-07			
STAR 17	AMC 364118	Mohave	2004122102	5370	314	30-Dec-04	7-Jan-05	36N	5W	23,24
	Amended		2007026360	6718	51	20-Mar-07	4-Apr-07			
STAR 18	AMC 364119	Mohave	2004122103	5370	316	30-Dec-04	7-Jan-05	36N	5W	23,24
	Amended		2007026361	6718	53	20-Mar-07	4-Apr-07			
STAR 19	AMC 364120	Mohave	2004122104	5370	318	30-Dec-04	7-Jan-05	36N	5W	23,24
	Amended		2007026362	6718	55	20-Mar-07	4-Apr-07			
STAR 20	AMC 364121	Mohave	2004122105	5370	320	30-Dec-04	7-Jan-05	36N	5W	23,24
	Amended		2007026363	6717	981	20-Mar-07	4-Apr-07			

RECEIVED
 DEPT. OF STATE
 PHOENIX, ARIZONA
 APR 10 2007

20/50

Exhibit "A"

Uranium One Exploration U.S.A. Inc.

Claim Name	Serial No	County	Instrument	Book	Page	Date Rec	File Date	Township	Range	Sec.
STAR 21	AMC 364122	Mohave	2004122106	5370	322	30-Dec-04	7-Jan-05	36N	5W	23,24
Amended			2007026364	6717	983	20-Mar-07	4-Apr-07			
STAR 22	AMC 364123	Mohave	2004122107	5370	324	30-Dec-04	7-Jan-05	36N	5W	13
Amended			2007026365	6717	985	20-Mar-07	4-Apr-07			
STAR 23	AMC 364124	Mohave	2004122108	5370	326	30-Dec-04	7-Jan-05	36N	5W	13,24
Amended			2007026366	6717	987	20-Mar-07	4-Apr-07			
STAR 24	AMC 364125	Mohave	2004122109	5370	328	30-Dec-04	7-Jan-05	36N	5W	24
Amended			2007026367	6717	989	20-Mar-07	4-Apr-07			
STAR 25	AMC 364126	Mohave	2004122110	5370	330	30-Dec-04	7-Jan-05	36N	5W	12
Amended			2007026368	6717	991	20-Mar-07	4-Apr-07			
STAR 26	AMC 364127	Mohave	2004122111	5370	332	30-Dec-04	7-Jan-05	36N	5W	12
Amended			2007026369	6717	993	20-Mar-07	4-Apr-07			
STAR 27	AMC 364128	Mohave	2004122112	5370	334	30-Dec-04	7-Jan-05	36N	5W	13
Amended			2007026370	6717	995	20-Mar-07	4-Apr-07			
STAR 28	AMC 364129	Mohave	2004122113	5370	336	30-Dec-04	7-Jan-05	36N	5W	13
Amended			2007026371	6717	997	20-Mar-07	4-Apr-07			
STAR 29	AMC 364130	Mohave	2004122114	5370	338	30-Dec-04	7-Jan-05	36N	5W	13
Amended			2007026372	6717	999	20-Mar-07	4-Apr-07			
STAR 30	AMC 364131	Mohave	2004122115	5370	340	30-Dec-04	7-Jan-05	36N	5W	13
Amended			2007026373	6718	1	20-Mar-07	4-Apr-07			
STAR 31	AMC 364132	Mohave	2004122116	5370	342	30-Dec-04	7-Jan-05	36N	5W	13
Amended			2007026374	6718	3	20-Mar-07	4-Apr-07			
STAR 32	AMC 364133	Mohave	2004122117	5370	344	30-Dec-04	7-Jan-05	36N	5W	13
Amended			2007026375	6718	5	20-Mar-07	4-Apr-07			
STAR 33	AMC 364134	Mohave	2004122118	5370	346	30-Dec-04	7-Jan-05	36N	5W	13
Amended			2007026376	6718	7	20-Mar-07	4-Apr-07			
STAR 34	AMC 364135	Mohave	2004122119	5370	348	30-Dec-04	7-Jan-05	36N	4W	18
Amended			2007026377	6718	9	20-Mar-07	4-Apr-07			
STAR 35	AMC 364136	Mohave	2004122120	5370	350	30-Dec-04	7-Jan-05	36N	5W	15
Amended			2007026378	6718	11	20-Mar-07	4-Apr-07			
STAR 36	AMC 364137	Mohave	2004122121	5370	352	30-Dec-04	7-Jan-05	36N	5W	15
Amended			2007026379	6718	13	20-Mar-07	4-Apr-07			
STAR 37	AMC 364138	Mohave	2004122122	5370	354	30-Dec-04	7-Jan-05	36N	5W	15
Amended			2007026380	6718	15	20-Mar-07	4-Apr-07			
STAR 38	AMC 364139	Mohave	2004122123	5370	356	30-Dec-04	7-Jan-05	36N	5W	15
Amended			2007026381	6718	17	20-Mar-07	4-Apr-07			

Total Star Claims = 38

ENTERED INTO COMPUTER

AUG 10 2010

RECEIVED
 BIRMINGHAM STATE OFFICE
 2010 AUG - 2 A 10: 14
 PHOENIX, ARIZONA

181
 50

United States Department of the Interior
Bureau of Land Management
 LANDS/RECREATION & PLANNING
 ONE N CENTRAL AVE
 PHOENIX, AZ 85004 -2203
 Phone:

Receipt

No: 2181560

Transaction #: 2251159		ENTERED INTO COMPUTER
Date of Transaction: 08/02/2010		
CUSTOMER:	URANIUM ONE AMERICAS INC 8055 E TUFTS AVE STE 500 DENVER, CO 80237-2993 US	AUG 10 2010

LINE #	QTY	DESCRIPTION	REMARKS	UNIT PRICE	TOTAL
1	1.00	LOCATABLE MINERALS / MINING CLAIMS-NOT NEW-UNADJUD, ONE AUTH NO. ONLY / MINING CLAIM MONEY RECEIVED CASES: AMC363117/\$54040.00	MAINT (386) 2011	- n/a -	54040.00
TOTAL:					\$54,040.00

PAYMENT INFORMATION			
1	AMOUNT:	54040.00	POSTMARKED: N/A
	TYPE:	CHECK	RECEIVED: 08/02/2010
	CHECK NO:	7768	
	NAME:	URANIUM ONE AMERICAS INC 8055 E TUFTS AVE STE 500 DENVER CO 80237-2993 US	

REMARKS

This receipt was generated by the automated BLM Collections and Billing System and is a paper representation of a portion of the official electronic record contained therein.

URANIUM ONE
 8055 East Tufts Avenue – Suite 500
 Denver, CO 80237
 303-325-0115

August 31, 2009

United States Department of the Interior
 Bureau of Land Management
 Arizona State Office
 One North Central Avenue, Suite 800
 Phoenix, AZ 85004-4427

Hand Carried

RE: Mining Claim Maintenance Fees for Assessment Year Ending September 1, 2010

Dear Sir or Madam,

Enclosed is Uranium One's check #6065 in the amount of \$54,040.00, which serves as payment of the Maintenance Fees of \$140.00 for each of the 386 unpatented claims more particularly described on the claim lists (Exhibit A) attached hereto.

This letter is evidence of owner's intention to hold such claims through the assessment year ending on September 1, 2010.

<u>Claim Group</u>	<u>Project</u>	<u>County</u>	<u>Number of Claims</u>
AZ	North Rim	Mohave/Coconino	149
CWP, WE	North Rim	Mohave/Coconino	19
Kai, BX, Millie, Woody, H, Lola	North Rim	Mohave	34
14, 23, AMB, BK, GBH, GRAMA, NATE, M, 54, MITT, OH, R, RCO, RON, SPIKE, SS, TNL, UNIT, WC, WHY	North Rim	Mohave/Coconino	146
Star	North Rim	Mohave	38
		Total Claims	386

Please return receipts and date stamped copies to me at the above address. If you have any questions concerning this filing please call me at the number listed above.

Sincerely,

Gordon R. Peake
 Gordon R. Peake, CPL
 Vice President of Lands



RECEIVED
 SEP 20 2009
 2:49 PM
 BUREAU OF LAND MANAGEMENT
 PHOENIX, ARIZONA

LEAD AMC SERIAL NUMBER
AMC 3163109
363324
368816
364785
361855
386190
388220
389861
391842
390963
396411
389419
364102
379096
370610
374122
374300
375918

URANIUM ONE
8055 East Tufts Avenue – Suite 500
Denver, CO 80237
303-325-0115

August 31, 2009

United States Department of the Interior
 Bureau of Land Management
 Arizona State Office
 One North Central Avenue, Suite 800
 Phoenix, AZ 85004-4427

Hand Carried

RE: Mining Claim Maintenance Fees for Assessment Year Ending September 1, 2010

Dear Sir or Madam,

Enclosed is Uranium One's check #6065 in the amount of \$54,040.00, which serves as payment of the Maintenance Fees of \$140.00 for each of the 386 unpatented claims more particularly described on the claim lists (Exhibit A) attached hereto.

This letter is evidence of owner's intention to hold such claims through the assessment year ending on September 1, 2010.

<u>Claim Group</u>	<u>Project</u>	<u>County</u>	<u>Number of Claims</u>
AZ	North Rim	Mohave/Coconino	149
CWP, WE	North Rim	Mohave/Coconino	19
Kai, BX, Millie, Woody, H, Lola	North Rim	Mohave	34
14, 23, AMB, BK, GBH, GRAMA, NATE, M, 54, MITT, OH, R, RCO, RON, SPIKE, SS, TNL, UNIT, WC, WHY	North Rim	Mohave/Coconino	146
Star	North Rim	Mohave	38
		Total Claims	386

Please return receipts and date stamped copies to me at the above address. If you have any questions concerning this filing please call me at the number listed above.

Sincerely,



Gordon R. Peake, CPL
 Vice President of Lands



RECEIVED
 NATIONAL OFFICE
 2009 AUG 28 P 3:49
 PHOENIX, ARIZONA

Exhibit "A"

Energy Metals Corporation (US)

Energy Metals Corporation (US)
2009-2010 Claim Maintenance Filing

RECEIVED
 CLAIMS SECTION
 2009 AUG 29 P 3:40
 PUEBLO, ARIZONA

Claim Name and Number	BLM Serial #	County	County Instrument #	Book : page #	Township - Range - Sections		
AZ Claim Group							
AZ97	AMC363117	Coconino	3293153	:	39N	2W	18
AZ98	AMC363118	Coconino	3293154	:	39N	2W	18
AZ99	AMC363119	Coconino	3293155	:	39N	2W	18
AZ100	AMC363120	Coconino	3293156	:	39N	2W	18
AZ101	AMC363121	Coconino	3293157	:	39N	2W	18
AZ102	AMC363122	Coconino	3293158	:	39N	2W	18
AZ103	AMC363123	Mohave	2004106425	5299: 89	36N	6W	21
AZ104	AMC363124	Mohave	2004106426	5299: 91	36N	6W	21
AZ105	AMC363125	Mohave	2004106427	5299: 93	36N	6W	21
AZ106	AMC363126	Mohave	2004106428	5299: 95	36N	6W	21
AZ107	AMC363127	Mohave	2004106429	5299: 97	36N	6W	21
AZ108	AMC363128	Mohave	2004106430	5299: 99	36N	6W	21
AZ109	AMC363129	Mohave	2004106431	5299: 101	36N	6W	30
AZ110	AMC363130	Mohave	2004106432	5299: 103	36N	6W	30
AZ111	AMC363131	Mohave	2004106433	5299: 105	36N	6W	30
AZ112	AMC363132	Mohave	2004106434	5299: 107	36N	6W	30
AZ113	AMC363133	Mohave	2004106435	5299: 109	36N	6W	29
AZ114	AMC363134	Mohave	2004106436	5299: 111	36N	6W	29
AZ115	AMC363135	Mohave	2004106437	5299: 113	36N	6W	29
AZ116	AMC363136	Mohave	2004106438	5299: 115	36N	6W	29
AZ248	AMC363137	Mohave	2004106439	5299: 117	36N	6W	21
AZ249	AMC363138	Mohave	2004106440	5299: 119	36N	6W	21
AZ250	AMC363139	Mohave	2004106441	5299: 121	36N	6W	21
AZ117	AMC363140	Coconino	3293145	:	39N	2W	5
AZ118	AMC363141	Coconino	3293146	:	39N	2W	5
AZ284	AMC363142	Coconino	3293147	:	39N	2W	5
AZ285	AMC363143	Coconino	3293148	:	39N	2W	5
AZ286	AMC363144	Coconino	3293149	:	39N	2W	5
AZ287	AMC363145	Coconino	3293150	:	39N	2W	5

29/50

Energy Metals Corporation (US)
2009-2010 Claim Maintenance Filing

Claim Name and Number	BLM Serial #	County	County		Township - Range - Sections		
			Instrument #	Book : page #			
AZ288	AMC363146	Coconino	3293151	:	39N	2W	5
AZ289	AMC363147	Coconino	3293152	:	39N	2W	5
AZ55	AMC363324	Mohave	2004106390	5299: 19	38N	4W	25
AZ56	AMC363325	Mohave	2004106391	5299: 21	38N	4W	25
AZ57	AMC363326	Mohave	2004106392	5299: 23	38N	4W	25
AZ58	AMC363327	Mohave	2004106393	5299: 25	38N	4W	25
AZ59	AMC363328	Mohave	2004106394	5299: 27	38N	4W	25
AZ60	AMC363329	Mohave	2004106395	5299: 29	38N	4W	25
AZ61	AMC363330	Mohave	2004106396	5299: 31	38N	4W	27
AZ62	AMC363331	Mohave	2004106397	5299: 33	38N	4W	27
AZ63	AMC363332	Mohave	2004106398	5299: 35	38N	4W	27
AZ64	AMC363333	Mohave	2004106399	5299: 37	38N	4W	27
AZ65	AMC363334	Mohave	2004106400	5299: 39	38N	4W	27
AZ66	AMC363335	Mohave	2004106401	5299: 41	38N	4W	27
AZ67	AMC363336	Mohave	2004106402	5299: 43	38N	4W	26
AZ68	AMC363337	Mohave	2004106403	5299: 45	38N	4W	26
AZ69	AMC363338	Mohave	2004106404	5299: 47	38N	4W	26
AZ70	AMC363339	Mohave	2004106405	5299: 49	38N	4W	26
AZ71	AMC363340	Mohave	2004106406	5299: 51	38N	4W	26
AZ72	AMC363341	Mohave	2004106407	5299: 53	38N	4W	26
AZ73	AMC363342	Mohave	2004106408	5299: 55	38N	4W	34, 35
AZ74	AMC363343	Mohave	2004106409	5299: 57	38N	4W	35
AZ75	AMC363344	Mohave	2004106410	5299: 59	38N	4W	35
AZ84	AMC363345	Mohave	2004106419	5299: 77	38N	4W	17, 20
AZ85	AMC363346	Mohave	2004106420	5299: 79	38N	4W	17
AZ86	AMC363347	Mohave	2004106421	5299: 81	38N	4W	17, 20
AZ87	AMC363348	Mohave	2004106422	5299: 83	38N	4W	17
AZ88	AMC363349	Mohave	2004106423	5299: 85	38N	4W	17, 20
AZ89	AMC363350	Mohave	2004106424	5299: 87	38N	4W	17
AZ91	AMC363351	Coconino	3293159	:	39N	2W	13
AZ92	AMC363352	Coconino	3293160	:	39N	2W	13
AZ93	AMC363353	Coconino	3293161	:	39N	2W	13
AZ94	AMC363354	Coconino	3293162	:	39N	2W	13
AZ95	AMC363355	Coconino	3293163	:	39N	2W	13
AZ96	AMC363356	Coconino	3293164	:	39N	2W	13
AZ203	AMC363357	Mohave	2004106442	5299: 123	36N	5W	19
AZ204	AMC363358	Mohave	2004106443	5299: 125	36N	5W	19

37/50

RECEIVED

Energy Metals Corporation (US)
2009-2010 Claim Maintenance Filing

Claim Name and Number	BLM Serial #	County	County		Township - Range - Sections
			Instrument #	Book : page #	
AZ205	AMC363359 ✓	Mohave	2004106444	5299: 127	36N 5W 19
AZ206	AMC363360 ✓	Mohave	2004106445	5299: 129	35N 6W 3
AZ207	AMC363361 ✓	Mohave	2004106446	5299: 131	35N 6W 3
AZ208	AMC363362 ✓	Mohave	2004106447	5299: 133	35N 6W 3
AZ209	AMC363363 ✓	Mohave	2004106448	5299: 135	35N 6W 3
AZ210	AMC363364 ✓	Mohave	2004106449	5299: 137	36N 6W 34
AZ211	AMC363365 ✓	Mohave	2004106450	5299: 139	35N 6W 3
AZ212	AMC363366 ✓	Mohave	2004106451	5299: 141	35N 6W 3
AZ213	AMC363367 ✓	Mohave	2004106452	5299: 143	35N 6W 3
AZ214	AMC363368 ✓	Mohave	2004106453	5299: 145	35N 6W 3
AZ215	AMC363369 ✓	Mohave	2004106454	5299: 147	35N 6W 6
AZ216	AMC363370 ✓	Mohave	2004106455	5299: 149	35N 6W 6
AZ217	AMC363371 ✓	Mohave	2004106456	5299: 151	35N 6W 6, 7
AZ218	AMC363372 ✓	Mohave	2004106457	5299: 153	35N 6W 7
AZ219	AMC363373 ✓	Mohave	2004106458	5299: 155	35N 6W 7
AZ220A	AMC363374 ✓	Mohave	2004106459	5299: 157	35N 6W 5, 6
AZ221A	AMC363375 ✓	Mohave	2004106460	5299: 159	35N 6W 5, 6
AZ222A	AMC363376 ✓	Mohave	2004106461	5299: 161	35N 6W 5,6,7,8
AZ223A	AMC363377 ✓	Mohave	2004106462	5299: 163	35N 6W 7,8
AZ224A	AMC363378 ✓	Mohave	2004106463	5299: 165	35N 6W 7,8
AZ220	AMC363379 ✓	Mohave	2004106464	5299: 167	37N 3W 17
AZ221	AMC363380 ✓	Mohave	2004106465	5299: 169	37N 3W 17
AZ222	AMC363381 ✓	Mohave	2004106466	5299: 171	37N 3W 17
AZ223	AMC363382 ✓	Mohave	2004106467	5299: 173	37N 3W 17
AZ224	AMC363383 ✓	Mohave	2004106468	5299: 175	37N 3W 16, 17
AZ225	AMC363384 ✓	Mohave	2004106469	5299: 177	38N 3W 19, 20
AZ226	AMC363385 ✓	Mohave	2004106470	5299: 179	38N 3W 19, 20
AZ227	AMC363386 ✓	Mohave	2004106471	5299: 181	38N 3W 19, 20
AZ228	AMC363387 ✓	Mohave	2004106472	5299: 183	38N 3W 19, 20
AZ229	AMC363388 ✓	Mohave	2004106473	5299: 185	38N 3W 20
AZ230	AMC363389 ✓	Mohave	2004106474	5299: 187	38N 3W 20
AZ231	AMC363390 ✓	Mohave	2004106475	5299: 189	38N 3W 20
AZ232	AMC363391 ✓	Mohave	2004106476	5299: 191	38N 3W 20
AZ233	AMC363392 ✓	Mohave	2004106477	5299: 193	38N 3W 20
AZ234	AMC363393 ✓	Mohave	2004106478	5299: 195	38N 3W 20
AZ248	AMC363407 ✓	Mohave	2004106492	5299: 223	35N 5W 11
AZ249	AMC363408 ✓	Mohave	2004106493	5299: 225	35N 5W 11

37/5c

Energy Metals Corporation (US)
2009-2010 Claim Maintenance Filing

Claim Name and Number	BLM Serial #	County	County		Township - Range - Sections		
			Instrument #	Book : page #			
AZ250	AMC363409 ✓	Mohave	2004106494	5299: 227	35N	5W	1
AZ251	AMC363410 ✓	Mohave	2004106495	5299: 229	35N	4W	6
AZ252	AMC363411 ✓	Mohave	2004106496	5299: 231	35N	5W	12
AZ253	AMC363412 ✓	Mohave	2004106497	5299: 233	35N	5W	12
AZ254	AMC363413 ✓	Mohave	2004106498	5299: 235	35N	5W	12
AZ255	AMC363414 ✓	Mohave	2004106499	5299: 237	35N	4W	7
AZ256	AMC363415 ✓	Mohave	2004106500	5299: 239	35N	6W	8
AZ257	AMC363416 ✓	Mohave	2004106501	5299: 241	35N	6W	8
AZ258	AMC363417 ✓	Mohave	2004106502	5299: 243	35N	6W	9
AZ259	AMC363418 ✓	Mohave	2004106503	5299: 245	35N	6W	9
AZ260	AMC363419 ✓	Mohave	2004106504	5299: 247	35N	6W	17
AZ261	AMC363420 ✓	Mohave	2004106505	5299: 249	35N	6W	17
AZ262	AMC363421 ✓	Mohave	2004106506	5299: 251	35N	6W	16
AZ263	AMC363422 ✓	Mohave	2004106507	5299: 253	35N	6W	16
AZ274	AMC363433 ✓	Mohave	2004106518	5299: 275	38N	6W	28
AZ275	AMC363434 ✓	Mohave	2004106519	5299: 277	38N	6W	28
AZ276	AMC363435 ✓	Mohave	2004106520	5299: 279	38N	6W	28
AZ277	AMC363436 ✓	Mohave	2004106521	5299: 281	38N	6W	33
AZ278	AMC363437 ✓	Mohave	2004106522	5299: 283	38N	6W	33
AZ279	AMC363438 ✓	Mohave	2004106523	5299: 285	38N	6W	28
AZ280	AMC363439 ✓	Mohave	2004106524	5299: 287	38N	6W	28
AZ281	AMC363440 ✓	Mohave	2004106525	5299: 289	38N	6W	28
AZ282	AMC363441 ✓	Mohave	2004106526	5299: 291	38N	6W	33
AZ283	AMC363442 ✓	Mohave	2004106527	5299: 293	38N	6W	33
AZ290	AMC363443 ✓	Coconino	3293165	:	39N	1W	18
AZ291	AMC363444 ✓	Coconino	3293166	:	39N	1W	18
AZ292	AMC363445 ✓	Coconino	3293167	:	39N	1W	18
AZ293	AMC363446 ✓	Coconino	3293168	:	39N	1W	18
AZ294	AMC363447 ✓	Coconino	3293169	:	39N	1W	18
AZ295	AMC363448 ✓	Coconino	3293170	:	39N	1W	18
AZ235	AMC368816 ✓	Mohave	2005144525	6026: 794	35N	5W	14
AZ236	AMC368817 ✓	Mohave	2005144526	6026: 796	35N	5W	14
AZ237	AMC368818 ✓	Mohave	2005144527	6026: 798	35N	5W	14
AZ238	AMC368819 ✓	Mohave	2005144528	6026: 800	35N	5W	14
AZ239	AMC368820 ✓	Mohave	2005144529	6026: 802	35N	5W	14
AZ240	AMC368821 ✓	Mohave	2005144530	6026: 804	35N	5W	14
AZ241	AMC368822 ✓	Mohave	2005144531	6026: 806	35N	5W	14

RECEIVED
 ENERGY METALS CORPORATION
 PHOENIX, ARIZONA
 JUN 29 2 3:50 PM

37/sc

Energy Metals Corporation (US)
2009-2010 Claim Maintenance Filing

Claim Name and Number	BLM Serial #	County	County		Township - Range - Sections		
			Instrument #	Book : page #			
AZ242	AMC368823 ✓	Mohave	2005144532	6026: 808	35N	5W	14
AZ243	AMC368824 ✓	Mohave	2005144533	6026: 810	35N	5W	14
AZ244	AMC368825 ✓	Mohave	2005144534	6026: 812	35N	5W	14
AZ245	AMC368826 ✓	Mohave	2005144535	6026: 814	35N	5W	13, 14
AZ245A	AMC368827 ✓	Mohave	2005144536	6026: 816	35N	5W	13, 14
AZ245B	AMC368828 ✓	Mohave	2005144537	6026: 818	35N	5W	13, 14
AZ245C	AMC368829 ✓	Mohave	2005144538	6026: 820	35N	5W	13, 14
AZ246	AMC368830 ✓	Mohave	2005144539	6026: 822	35N	5W	13
AZ247	AMC368831 ✓	Mohave	2005144540	6026: 824	35N	5W	13

Total number AZ claims = 149

SC

9/SC

RECEIVED
CLAIM AZ STATE OFFICE
2009 AUG 28 PM 3:50
PHOENIX, ARIZONA

Exhibit "A"

Energy Metals Corporation (US)

Clearwater Resources Inc.
2009-2010 Claim Maintenance Filing

Claim Name and Number	BLM Serial #	County	County Instrument #	Book : page #	Township - Range - Sections
CWP Claim Group					
CWP1	AMC364785	Coconino	3312829	:	39N 3W 22,27
CWP2	AMC364786	Coconino	3312830	:	39N 3W 22,27
CWP3	AMC364787	Coconino	3312831	:	39N 3W 27
CWP4	AMC364788	Coconino	3312832	:	39N 3W 27
CWP5	AMC364789	Coconino	3312833	:	39N 3W 27
CWP6	AMC364790	Coconino	3312834	:	39N 3W 27
CWP7	AMC364791	Coconino	3312835	:	39N 3W 27
CWP8	AMC364792	Coconino	3312836	:	39N 3W 27
CWP9	AMC364793	Coconino	3312837	:	39N 3W 22
CWP10	AMC364794	Coconino	3312838	:	39N 3W 22

Total number CWP claims = 10

SC

10/SC

RECEIVED
BLM AZ STATE OFFICE
2009 AUG 28 P 3:50
PHOENIX, ARIZONA

Exhibit "A"

Energy Metals Corporation (US)

Clearwater Resources Inc.
2009-2010 Claim Maintenance Filing

Claim Name and Number	BLM Serial #	County	County Instrument #	Book : page #	Township - Range - Sections		
WE Claim Group							
✓ WE13	AMC361867 ✓	Mohave	2004058042	5080: 956	38N	4W	34
WE14	AMC361868 ✓	Mohave	2004058043	5080: 958	38N	4W	34,35
WE19	AMC361873 ✓	Mohave	2004058048	5080: 968	37N	3W	16,17
WE20	AMC361874 ✓	Mohave	2004058049	5080: 970	36N	6W	24
WE21	AMC361875 ✓	Mohave	2004058050	5080: 972	36N	6W	24
✓ WE22	AMC361876 ✓	Mohave	2004058051	5080: 974	36N	6W	24
WE23	AMC361877 ✓	Mohave	2004058052	5080: 976	36N	5W	20
WE24	AMC361878 ✓	Mohave	2004058053	5080: 978	36N	5W	20
WE25	AMC361879 ✓	Mohave	2004058054	5080: 980	36N	5W	20

Total number WE claims = 9

RECEIVED
BLM AZ STATE OFFICE
2009 AUG 28 P 3:50
PHOENIX, ARIZONA

9/5c

386190

Exhibit "A"

Uranium One Exploration U.S.A. Inc.

Owner: Uranium One USA Inc.
2009-2010 Claim Maintenance Filing - North Rim Project

<u>Claim Name</u>	<u>Serial No</u>	<u>County</u>	<u>Instrument</u>	<u>Book</u>	<u>Page</u>	<u>Date Rec</u>	<u>File Date</u>	<u>Township</u>	<u>Range</u>	<u>Sec.</u>
14 - 1	AMC 386199	Coconino	3461809	n/a	n/a	15-Oct-07	16-Oct-07	38N	3W	14,23
14 - 2	AMC 386200	Coconino	3461810	n/a	n/a	15-Oct-07	16-Oct-07	38N	3W	14,23
14 - 3	AMC 386201	Coconino	3461811	n/a	n/a	15-Oct-07	16-Oct-07	38N	3W	14,23
14 - 4	AMC 386202	Coconino	3461812	n/a	n/a	15-Oct-07	16-Oct-07	38N	3W	14,23

Total 14 Claims = 4

SC

4/SC

RECEIVED
PLM AZ STATE OFFICE
2009 AUG 28 P 3:50
TUCSON, ARIZONA

Exhibit "A"

Uranium One Exploration U.S.A. Inc.

Owner: Uranium One USA Inc.
2009-2010 Claim Maintenance Filing - North Rim Project

Claim Name	Serial No	County	Instrument	Book	Page	Date Rec	File Date	Township	Range	Sec.
✓ 23 - 1	AMC 386219	✓ Mohave	2007089620	6992	714	16-Oct-07	16-Oct-07	36N	6W	22,23
✓ 23 - 2	AMC 386221	✓ Mohave	2007089621	6992	717	16-Oct-07	16-Oct-07	36N	6W	23
✓ 23 - 3	AMC 386223	✓ Mohave	2007089622	6992	720	16-Oct-07	16-Oct-07	36N	6W	22,23
✓ 23 - 4	AMC 386226	✓ Mohave	2007089623	6992	723	16-Oct-07	16-Oct-07	36N	6W	23
✓ 23 - 5	AMC 386228	✓ Mohave	2007089624	6992	726	16-Oct-07	16-Oct-07	36N	6W	22,23
23 - 6	AMC 386230	✓ Mohave	2007089625	6992	729	16-Oct-07	16-Oct-07	36N	6W	23
✓ 23 - 7	AMC 386231	✓ Mohave	2007089626	6992	732	16-Oct-07	16-Oct-07	36N	6W	22,23
✓ 23 - 8	AMC 386232	✓ Mohave	2007089627	6992	735	16-Oct-07	16-Oct-07	36N	6W	23
23 - 9	AMC 386233	✓ Mohave	2007089628	6992	738	16-Oct-07	16-Oct-07	36N	6W	22,23
23 - 10	AMC 386234	✓ Mohave	2007089629	6992	741	16-Oct-07	16-Oct-07	36N	6W	23

Total 23 Claims = 10

SC

10 / SC

RECEIVED
BLM AZ DIST OFFICE
2009 AUG 28 P 3:50
TUCSON, ARIZONA

Exhibit "A"

Uranium One Exploration U.S.A. Inc.

Owner: Uranium One USA Inc.
2009-2010 Claim Maintenance Filing - North Rim Project

<u>Claim Name</u>	<u>Serial No</u>	<u>County</u>	<u>Instrument</u>	<u>Book</u>	<u>Page</u>	<u>Date Rec</u>	<u>File Date</u>	<u>Township</u>	<u>Range</u>	<u>Sec.</u>
✓ 23 - 1	AMC 386220	✓ Coconino	3461816	n/a	n/a	15-Oct-07	16-Oct-07	38N	3W	23
✓ 23 - 2	AMC 386222	✓ Coconino	3461817	n/a	n/a	15-Oct-07	16-Oct-07	38N	3W	23
✓ 23 - 3	AMC 386224	✓ Coconino	3461818	n/a	n/a	15-Oct-07	16-Oct-07	38N	3W	23
✓ 23 - 4	AMC 386225	✓ Coconino	3461819	n/a	n/a	15-Oct-07	16-Oct-07	38N	3W	23
✓ 23 - 5	AMC 386227	✓ Coconino	3461820	n/a	n/a	15-Oct-07	16-Oct-07	38N	3W	22,23
✓ 23 - 6	AMC 386229	✓ Coconino	3461821	n/a	n/a	15-Oct-07	16-Oct-07	38N	3W	22

Total 23 Claims = 6

SC

6/SC

PHOENIX, ARIZONA

2001 AUG 28 P 3:50

RECEIVED
CLAIMS SECTION

Exhibit "A"

Uranium One Exploration U.S.A. Inc.

Owner: Uranium One Exploration U.S.A. Inc.
2009-2010 Claim Maintenance Filing - North Rim Project

<u>Claim Name</u>	<u>Serial No</u>	<u>County</u>	<u>Instrument</u>	<u>Book</u>	<u>Page</u>	<u>Date Rec</u>	<u>File Date</u>	<u>Township</u>	<u>Range</u>	<u>Sec.</u>
BK # 1	AMC 388232	Mohave	2007101556	7041	418	5-Dec-07	11-Dec-07	37N	4W	2
BK # 2	AMC 388233	Mohave	2007101557	7041	421	5-Dec-07	11-Dec-07	37N	4W	2

Total BK Claims = 2

SC

2/SC

RECEIVED
2009 DEC 29 P 3:50
DEPARTMENT OF REVENUE
TULSA, OKLAHOMA

Exhibit "A"

Uranium One Exloration U.S.A. Inc.

Owner: Uranium USA Inc.
2009-2010 Claim Maintenance Filing - North Rim Project

<u>Claim Name</u>	<u>Serial No</u>	<u>County</u>	<u>Instrument</u>	<u>Book</u>	<u>Page</u>	<u>Date Rec</u>	<u>File Date</u>	<u>Township</u>	<u>Range</u>	<u>Sec.</u>
✓ GBH- 1	AMC 386311	Mohave	2007089537	6992	465	16-Oct-07	16-Oct-07	37N	5W	20
✓ GBH- 2	AMC 386312	Mohave	2007089538	6992	468	16-Oct-07	16-Oct-07	37N	5W	20
✓ GBH- 3	AMC 386313	Mohave	2007089539	6992	471	16-Oct-07	16-Oct-07	37N	5W	20
✓ GBH- 4	AMC 386314	Mohave	2007089503	6992	363	16-Oct-07	16-Oct-07	37N	5W	20

Total GBH Claims = 4

SC

4/SC

RECEIVED
FILM AZ STATE OFFICE
2007 AUG 23 P 3:50
PHOENIX, ARIZONA

Exhibit "A"

Uranium One Exploration U.S.A. Inc.

Owner: Uranium One USA Inc.
2009-2010 Claim Maintenance Filing - North Rim Project

<u>Claim Name</u>	<u>Serial No</u>	<u>County</u>	<u>Instrument</u>	<u>Book</u>	<u>Page</u>	<u>Date Rec</u>	<u>File Date</u>	<u>Township</u>	<u>Range</u>	<u>Sec.</u>
GRAMA 1- 1	AMC 386315	Mohave	2007089584	6992	606	16-Oct-07	16-Oct-07	37N	4W	9
GRAMA 1- 2	AMC 386316	Mohave	2007089585	6992	609	16-Oct-07	16-Oct-07	37N	4W	9

Total GRAMA Claims = 2

SC

a/sc

RECEIVED
2009 AUG 29 P 3:50
MARIQUAN, ARIZONA

Exhibit "A"

Uranium One Exploration U.S.A. Inc.

Owner: Uranium One USA Inc.
2009-2010 Claim Maintenance Filing - North Rim Project

<u>Claim Name</u>	<u>Serial No</u>	<u>County</u>	<u>Instrument</u>	<u>Book</u>	<u>Page</u>	<u>Date Rec</u>	<u>File Date</u>	<u>Township</u>	<u>Range</u>	<u>Sec.</u>
M-43- 3	AMC 386398	Coconino	3461798	n/a	n/a	15-Oct-07	16-Oct-07	39N	3W	35

Total M Claims = 1

SC

1
/ SC

RECEIVED
CLM AZ STATE DEPT
2009 APR 29 P 3:50
TUCSON, ARIZONA

Exhibit "A"

Uranium One Exploration U.S.A. Inc.

Owner: Uranium One USA Inc.

2009-2010 Claim Maintenance Filing - North Rim Project

Claim Name	Serial No	County	Instrument	Book	Page	Date Rec	File Date	Township	Range	Sec.
<input checked="" type="checkbox"/> M-13-1	AMC 386336	Mohave	2007089562	6992	540	16-Oct-07	16-Oct-07	37N	5W	3
<input checked="" type="checkbox"/> M-13-3	AMC 389861	Mohave	2008011410	7110	492	20-Feb-08	20-Feb-08	37N	5W	3
<input checked="" type="checkbox"/> M-13-4	AMC 389862	Mohave	2008011411	7110	495	20-Feb-08	20-Feb-08	37N	5W	3
<input checked="" type="checkbox"/> M-24-1	AMC 386357	Mohave	2007089471	6992	267	16-Oct-07	16-Oct-07	37N	4W	26
<input checked="" type="checkbox"/> M-24-2	AMC 386358	Mohave	2007089472	6992	270	16-Oct-07	16-Oct-07	37N	4W	26
<input checked="" type="checkbox"/> M-28-3	AMC 386361	Mohave	2007089500	6992	354	16-Oct-07	16-Oct-07	36N	5W	19
<input checked="" type="checkbox"/> M-28-6	AMC 386364	Mohave	2007089467	6992	255	16-Oct-07	16-Oct-07	36N	5W	19,30
<input checked="" type="checkbox"/> M-28-A-2	AMC 391848	Mohave	2008028539	7179	629	23-Apr-08	24-Apr-08	36N	5W	19
<input checked="" type="checkbox"/> M-36-1	AMC 386379	Mohave	2007089460	6992	234	16-Oct-07	16-Oct-07	36N	5W	19
<input checked="" type="checkbox"/> M-36-2	AMC 386380	Mohave	2007089461	6992	237	16-Oct-07	16-Oct-07	36N	5W	20
<input checked="" type="checkbox"/> M-36-3	AMC 386381	Mohave	2007089619	6992	711	16-Oct-07	16-Oct-07	36N	5W	19,20
<input checked="" type="checkbox"/> M-36-4	AMC 390966	Mohave	2008024366	7162	829	7-Apr-08	8-Apr-08	36N	5W	19,20
<input checked="" type="checkbox"/> M-37-1	AMC 386382	Mohave	2007089569	6992	561	16-Oct-07	16-Oct-07	36N	5W	17
<input checked="" type="checkbox"/> M-37-2	AMC 386383	Mohave	2007089570	6992	564	16-Oct-07	16-Oct-07	36N	5W	16/17
<input checked="" type="checkbox"/> M-38-1	AMC 386384	Mohave	2007089553	6992	513	16-Oct-07	16-Oct-07	37N	6W	13,24
<input checked="" type="checkbox"/> M-38-2	AMC 386385	Mohave	2007089554	6992	516	16-Oct-07	16-Oct-07	37N	6W	13,24
<input checked="" type="checkbox"/> M-39-1	AMC 386386	Mohave	2007089473	6992	273	16-Oct-07	16-Oct-07	37N	5W	19
<input checked="" type="checkbox"/> M-39-2	AMC 386387	Mohave	2007089474	6992	276	16-Oct-07	16-Oct-07	37N	5W	19
<input checked="" type="checkbox"/> M-39-3	AMC 386388	Mohave	2007089475	6992	279	16-Oct-07	16-Oct-07	37N	5W	19
<input checked="" type="checkbox"/> M-39-4	AMC 386389	Mohave	2007089476	6992	282	16-Oct-07	16-Oct-07	37N	5W	19
<input checked="" type="checkbox"/> M-39-5	AMC 391843	Mohave	2008028543	7179	641	23-Apr-08	24-Apr-08	37N	5W	19
<input checked="" type="checkbox"/> M-39-6	AMC 391844	Mohave	2008028544	7179	644	23-Apr-08	24-Apr-08	37N	5W	19
<input checked="" type="checkbox"/> M-40-1	AMC 386390	Mohave	2007089477	6992	285	16-Oct-07	16-Oct-07	37N	5W	30
<input checked="" type="checkbox"/> M-40-2	AMC 386391	Mohave	2007089586	6992	612	16-Oct-07	16-Oct-07	37N	5W	30
<input checked="" type="checkbox"/> M-41-1	AMC 386392	Mohave	2007089583	6992	603	16-Oct-07	16-Oct-07	37N	5W	19
<input checked="" type="checkbox"/> M-41-2	AMC 386393	Mohave	2007089459	6992	231	16-Oct-07	16-Oct-07	37N	5W	20
<input checked="" type="checkbox"/> M-41-3	AMC 391842	Mohave	2008028542	7179	638	23-Apr-08	24-Apr-08	37N	5W	20
<input checked="" type="checkbox"/> M-42-1	AMC 386394	Mohave	2007089558	6992	528	16-Oct-07	16-Oct-07	37N	6W	13
<input checked="" type="checkbox"/> M-42-2	AMC 386395	Mohave	2007089559	6992	531	15-Oct-07	16-Oct-07	37N	5&6W	18,13
<input checked="" type="checkbox"/> M-47-2	AMC 386404	Mohave	2007089458	6992	228	16-Oct-07	16-Oct-07	36N	6W	1
<input checked="" type="checkbox"/> M-47-3	AMC 386405	Mohave	2007089540	6992	474	16-Oct-07	16-Oct-07	36N	6W	1
<input checked="" type="checkbox"/> M-47-4	AMC 386406	Mohave	2007089541	6992	477	16-Oct-07	16-Oct-07	36N	6W	1
<input checked="" type="checkbox"/> M-52-2	AMC 386409	Mohave	2007089555	6992	522	16-Oct-07	16-Oct-07	36N	5W	25
<input checked="" type="checkbox"/> Amended			2007101553	7041	409	5-Dec-07	4-Feb-08			
<input checked="" type="checkbox"/> M-52-3	AMC 386410	Mohave	2007089557	6992	525	16-Oct-07	16-Oct-07	36N	5W	25

Total M Claims = 34

SC

34/50
 RECEIVED
 2011 JUN 28 PM 5:50

Exhibit "A"

Uranium One Exploration U.S.A. Inc.

Owner: Uranium One Exploration U.S.A. Inc.
2009-2010 Claim Maintenance Filing - North Rim Project

Claim Name	Serial No	County	Instrument	Book	Page	Date Rec	File Date	Township	Range	Sec.
M-14- 1	AMC 388245	Mohave	2007101569	7041	457	5-Dec-07	11-Dec-07	37N	4W	5
M-14- 2	AMC 388246	Mohave	2007101570	7041	460	5-Dec-07	11-Dec-07	37N	4W	5
M-14- 3	AMC 388247	Mohave	2007101571	7041	463	5-Dec-07	11-Dec-07	37N	4W	5
M-14- 4	AMC 388248	Mohave	2007101572	7041	466	5-Dec-07	11-Dec-07	37N	4W	5
M-15- 1	AMC 388240	Mohave	2007101564	7041	442	5-Dec-07	11-Dec-07	37N	4W	4
M-19- 1	AMC 388249	Mohave	2007101573	7041	469	5-Dec-07	11-Dec-07	37N	4W	8
M-19- 2	AMC 388250	Mohave	2007101574	7041	472	5-Dec-07	11-Dec-07	37N	4W	8
M-19- 3	AMC 388251	Mohave	2007101575	7041	475	5-Dec-07	11-Dec-07	37N	4W	8
M-20- 1	AMC 388242	Mohave	2007101566	7041	448	5-Dec-07	11-Dec-07	37N	4W	9
M-20- 2	AMC 388243	Mohave	2007101567	7041	451	5-Dec-07	11-Dec-07	37N	4W	9
M-20- 3	AMC 388244	Mohave	2007101568	7041	454	5-Dec-07	11-Dec-07	37N	4W	9
M-37- 3	AMC 388257	Mohave	2007101581	7041	493	5-Dec-07	11-Dec-07	36N	5W	20,21
M-38- 3	AMC 388253	Mohave	2007101577	7041	481	5-Dec-07	11-Dec-07	37N	6W	13,24
M-42- 3	AMC 388254	Mohave	2007101578	7041	484	5-Dec-07	11-Dec-07	37N	5W	18

Total M claims = 14

SC

14/
SC

RECEIVED
PLANNING OFFICE
2009 AUG 29 P 3:50
TUCSON, ARIZONA

Exhibit "A"

Uranium One Exploration U.S.A. Inc.

Owner: Uranium One USA Inc.

2009-2010 Claim Maintenance Filing - North Rim Project

<u>Claim Name</u>	<u>Serial No</u>	<u>County</u>	<u>Instrument</u>	<u>Book</u>	<u>Page</u>	<u>Date Rec</u>	<u>File Date</u>	<u>Township</u>	<u>Range</u>	<u>Sec.</u>
✓ 84-A- 1	AMC 391850	Mohave	2008028540	7179	632	23-Apr-08	24-Apr-08	36N	5W	36
54-A- 2	AMC 391849	Mohave	2008028541	7179	635	23-Apr-08	24-Apr-08	36N	5W	36

Total 54 Claims = 2

SC

2/SC

RECEIVED
CLAIMS MAINTENANCE
2009 AUG 28 P 3:50
PHOENIX, ARIZONA

Exhibit "A"

Uranium One Exploration U.S.A. Inc.

Owner: Uranium One U.S.A. Inc.

2009-2010 Claim Maintenance Filing - North Rim Project

<u>Claim Name</u>	<u>Serial No</u>	<u>County</u>	<u>Instrument</u>	<u>Book</u>	<u>Page</u>	<u>Date Rec</u>	<u>File Date</u>	<u>Township</u>	<u>Range</u>	<u>Sec.</u>
MITT - 5	AMC 386424 ✓	Mohave	2007089511	6992	387	16-Oct-07	16-Oct-07	36N	6W	13
MITT - 6	AMC 386425 ✓	Mohave	2007089512	6992	390	16-Oct-07	16-Oct-07	36N	6W	13
MITT - 7	AMC 386426 ✓	Mohave	2007089513	6992	393	16-Oct-07	16-Oct-07	36N	6W	13
MITT - 8	AMC 386427 ✓	Mohave	2007089514	6992	396	16-Oct-07	16-Oct-07	36N	6W	13
MITT - 9	AMC 386428 ✓	Mohave	2007089515	6992	399	16-Oct-07	16-Oct-07	36N	6W	13
MITT - 10	AMC 386429 ✓	Mohave	2007089516	6992	402	16-Oct-07	16-Oct-07	36N	6W	13
MITT - 11	AMC 386430 ✓	Mohave	2007089517	6992	405	16-Oct-07	16-Oct-07	36N	6W	13
MITT - 12	AMC 386431 ✓	Mohave	2007089518	6992	408	16-Oct-07	16-Oct-07	36N	6W	13
MITT - 13	AMC 386432 ✓	Mohave	2007089519	6992	411	16-Oct-07	16-Oct-07	36N	6W	13
MITT - 14	AMC 386433 ✓	Mohave	2007089520	6992	414	16-Oct-07	16-Oct-07	36N	6W	13
MITT - 15	AMC 386434 ✓	Mohave	2007089521	6992	417	16-Oct-07	16-Oct-07	36N	6W	13
MITT - 16	AMC 386435 ✓	Mohave	2007089522	6992	420	16-Oct-07	16-Oct-07	36N	6W	13

Total Mitt Claims = 12

SC

12 / SC

RECEIVED
2009 AUG 28 P 3:50
PHOENIX, ARIZONA

Exhibit "A"

Uranium One Exploration U.S.A. Inc.

Owner: Uranium One U.S.A. Inc.
2009-2010 Claim Maintenance Filing - North Rim Project

<u>Claim Name</u>	<u>Serial No</u>	<u>County</u>	<u>Instrument</u>	<u>Book</u>	<u>Page</u>	<u>Date Rec</u>	<u>File Date</u>	<u>Township</u>	<u>Range</u>	<u>Sec.</u>
NATE- 1	AMC 386329	Mohave	2007089504	6992	366	16-Oct-07	16-Oct-07	37N	5W	30
NATE- 2	AMC 386330	Mohave	2007089505	6992	369	16-Oct-07	16-Oct-07	37N	5W	30

Total Nate Claims = 2

SC

2/SC

RECORDED
2009 JUN 28 P 3:50
MOHAVE, ARIZONA

Exhibit "A"

Uranium One Exploration U.S.A. Inc.

Owner: Uranium One U.S.A. Inc.
2009-2010 Claim Maintenance Filing - North Rim Project

<u>Claim Name</u>	<u>Serial No</u>	<u>County</u>	<u>Instrument</u>	<u>Book</u>	<u>Page</u>	<u>Date Rec</u>	<u>File Date</u>	<u>Township</u>	<u>Range</u>	<u>Sec.</u>
OH- 1	AMC 386436	Mohave	2007089492	6992	330	16-Oct-07	16-Oct-07	37N	6W	25
OH- 2	AMC 386437	Mohave	2007089469	6992	261	16-Oct-07	16-Oct-07	37N	6W	25
OH- 3	AMC 386438	Mohave	2007089491	6992	327	16-Oct-07	16-Oct-07	37N	6W	25
OH- 4	AMC 386439	Mohave	2007089490	6992	324	16-Oct-07	16-Oct-07	37N	6W	25
OH- 5	AMC 386440	Mohave	2007089489	6992	321	16-Oct-07	16-Oct-07	37N	6W	25
OH- 6	AMC 386441	Mohave	2007089493	6992	333	16-Oct-07	16-Oct-07	37N	6W	25
OH- 7	AMC 386442	Mohave	2007089494	6992	336	16-Oct-07	16-Oct-07	37N	6W	25
OH- 8	AMC 386443	Mohave	2007089495	6992	339	16-Oct-07	16-Oct-07	37N	6W	25

Total OH Claims = 8

SC

8/SC

RECEIVED
MAZDA
2007 AUG 29 P 3:50
TUCSON, ARIZONA

Exhibit "A"

Uranium One Exploration U.S.A. Inc.

Owner: Uranium One U.S.A. Inc.
2009-2010 Claim Maintenance Filing - North Rim Project

<u>Claim Name</u>	<u>Serial No</u>	<u>County</u>	<u>Instrument</u>	<u>Book</u>	<u>Page</u>	<u>Date Rec</u>	<u>File Date</u>	<u>Township</u>	<u>Range</u>	<u>Sec.</u>
R-2-1	AMC 386444	Mohave	2007089528	6992	438	16-Oct-07	16-Oct-07	38N	3W	7
R-2-2	AMC 386445	Mohave	2007089529	6992	441	16-Oct-07	16-Oct-07	38N	3W	7
						Total R Claims = 2				

SC

2/SC

RECEIVED
2009 AUG 28 P 3:50
TUBERIK, ARIZONA

Exhibit "A"

Uranium One Exploration U.S.A. Inc.

Owner: Uranium One U.S.A. Inc.
2009-2010 Claim Maintenance Filing - North Rim Project

<u>Claim Name</u>	<u>Serial No</u>	<u>County</u>	<u>Instrument</u>	<u>Book</u>	<u>Page</u>	<u>Date Rec</u>	<u>File Date</u>	<u>Township</u>	<u>Range</u>	<u>Sec.</u>
RC0- 1	AMC 386446	Mohave	2007089567	6992	555	16-Oct-07	16-Oct-07	37N	5W	22
RC0- 2	AMC 386447	Mohave	2007089696	6992	934	16-Oct-07	16-Oct-07	37N	5W	22
RC0- 3	AMC 386448	Mohave	2007089536	6992	462	16-Oct-07	16-Oct-07	37N	5W	27

Total RCO Claims = 3

SC

3/SC

RECEIVED
2009 AUG 28 P 3:51
COUNTY CLERK, ARIZONA

Exhibit "A"

Uranium One Exploration U.S.A. Inc.

Owner: Uranium One U.S.A. Inc.
2009-2010 Claim Maintenance Filing - North Rim Project

<u>Claim Name</u>	<u>Serial No</u>	<u>County</u>	<u>Instrument</u>	<u>Book</u>	<u>Page</u>	<u>Date Rec</u>	<u>File Date</u>	<u>Township</u>	<u>Range</u>	<u>Sec.</u>
RON- 3	AMC 386451	Mohave	2007089535	6992	459	16-Oct-07	16-Oct-07	37N	4W	19

Total RON Claims = 1

SC

1/SC

RECEIVED
COUNTY CLERK'S OFFICE
MOHAVE COUNTY, ARIZONA
2009 AUG 28 P 3:51

Exhibit "A"

Uranium One Exploration U.S.A. Inc.

Owner: Uranium One U.S.A. Inc.
2009-20100 Claim Maintenance Filing - North Rim Project

<u>Claim Name</u>	<u>Serial No</u>	<u>County</u>	<u>Instrument</u>	<u>Book</u>	<u>Page</u>	<u>Date Rec</u>	<u>File Date</u>	<u>Township</u>	<u>Range</u>	<u>Sec.</u>
SS-2- 1	AMC 386463	Mohave	2007089591	6992	627	16-Oct-07	16-Oct-07	37N	4W	27
SS-2- 2	AMC 386464	Mohave	2007089592	6992	630	16-Oct-07	16-Oct-07	37N	4W	27
SS-3- 1A	AMC 396415	Mohave	2009018669	7441	351	2-Apr-09	3-Apr-09	37N	4W	24
SS-3- 2A	AMC 396416	Mohave	2009018670	7441	353	2-Apr-09	3-Apr-09	37N	4W	24
SS-5- 1A	AMC 396417	Mohave	2009018671	7441	355	2-Apr-09	3-Apr-09	37N	4W	24
SS-5- 2A	AMC 396418	Mohave	2009018672	7441	357	2-Apr-09	3-Apr-09	37N	4W	24
SS-5- 3	AMC 391846	Mohave	2008028537	7179	623	23-Apr-08	24-Apr-08	37N	4W	24
SS-5- 4	AMC 391847	Mohave	2008028538	7179	626	23-Apr-08	24-Apr-08	37N	4W	24

Total SS Claims = 8

SC

8/SC

RECEIVED
COUNTY CLERK'S OFFICE
COCHISE COUNTY, ARIZONA
2009 AUG 28 P 3:51

Exhibit "A"

Uranium One Exploration U.S.A. Inc.

Owner: Uranium One U.S.A. Inc.
2009-2010 Claim Maintenance Filing - North Rim Project

<u>Claim Name</u>	<u>Serial No</u>	<u>County</u>	<u>Instrument</u>	<u>Book</u>	<u>Page</u>	<u>Date Rec</u>	<u>File Date</u>	<u>Township</u>	<u>Range</u>	<u>Sec.</u>
SPIKE 1A	AMC 396413	Mohave	2009018667	7441	347	2-Apr-09	3-Apr-09	37N	4W	23
SPIKE 2A	AMC 396414	Mohave	2009018668	7441	349	2-Apr-09	3-Apr-09	37N	4W	23

Total SPIKE Claims = 2

SC

d/sc

RECEIVED
COUNTY CLERK'S OFFICE
2009 AUG 28 P 3:51
TUCSON, ARIZONA

Exhibit "A"

Uranium One Exploration U.S.A. Inc.

Owner: Uranium One USA Inc.
2009-2010 Claim Maintenance Filing - North Rim Project

<u>Claim Name</u>	<u>Serial No</u>	<u>County</u>	<u>Instrument</u>	<u>Book</u>	<u>Page</u>	<u>Date Rec</u>	<u>File Date</u>	<u>Township</u>	<u>Range</u>	<u>Sec.</u>
TNL- 1	AMC 386475	Mohave	2007094253	7011	802	2-Nov-07	16-Oct-07	38N	3W	18
TNL- 2	AMC 386476	Mohave	2007094252	7011	799	2-Nov-07	16-Oct-07	38N	3W	18
TNL- 3	AMC 386477	Mohave	2007094251	7011	796	2-Nov-07	16-Oct-07	38N	3W	18
TNL- 4	AMC 386478	Mohave	2007094250	7011	793	2-Nov-07	16-Oct-07	38N	3W	18
TNL- 5	AMC 386479	Mohave	2007094249	7011	790	2-Nov-07	16-Oct-07	38N	3W	18
TNL- 6	AMC 386480	Mohave	2007094248	7011	787	2-Nov-07	16-Oct-07	38N	3W	18

Total TNL Claims = 6

SC

6/SC

RECEIVED
CLAIMS OFFICE
2009 AUG 28 P 3:51
TUCSON, ARIZONA

Exhibit "A"

Uranium One Exploration U.S.A. Inc.

Owner: Uranium One U.S.A. Inc.
2009-2010 Claim Maintenance Filing - North Rim Project

<u>Claim Name</u>	<u>Serial No</u>	<u>County</u>	<u>Instrument</u>	<u>Book</u>	<u>Page</u>	<u>Date Rec</u>	<u>File Date</u>	<u>Township</u>	<u>Range</u>	<u>Sec.</u>
UNIT 5-1A	AMC 396411	Mohave	2009018665	7441	343	2-Apr-09	3-Apr-09	37N	4W	22
UNIT 5-2A	AMC 396412	Mohave	2009018666	7441	345	2-Apr-09	3-Apr-09	37N	4W	22

Total UNIT Claims = 2

SC

2/SC

2009 AUG 28 P 3:51
PHOENIX, ARIZONA

RECEIVED
PHOENIX STATE OFFICE
2009 AUG 28 P 3:51
PHOENIX, ARIZONA

Exhibit "A"

Uranium One Exploration U.S.A. Inc.

Owner: Uranium One U.S.A. Inc.

2009-2010 Claim Maintenance Filing - North Rim Project

<u>Claim Name</u>	<u>Serial No</u>	<u>County</u>	<u>Instrument</u>	<u>Book</u>	<u>Page</u>	<u>Date Rec</u>	<u>File Date</u>	<u>Township</u>	<u>Range</u>	<u>Sec.</u>
WC-2- 1	AMC 389425	Mohave	2008005993	7088	19	28-Jan-08	29-Jan-08	38N	4W	1
WC-2- 2	AMC 389426	Mohave	2008005994	7088	22	28-Jan-08	29-Jan-08	38N	4W	1
WC-2- 3	AMC 389427	Mohave	2008005995	7088	25	28-Jan-08	29-Jan-08	38N	4W	1
WC-3- 1	AMC 389428	Mohave	2008005996	7088	28	28-Jan-08	29-Jan-08	38N	4W	1
WC-3- 2	AMC 389429	Mohave	2008005997	7088	31	28-Jan-08	29-Jan-08	38N	4W	1
WC-3- 3	AMC 389430	Mohave	2008005998	7088	34	28-Jan-08	29-Jan-08	38N	4W	1

Total WC Claims = 6

SC

6/SC

RECEIVED RECEIVED
PHOENIX STATE OFFICE
2009 AUG 28 P 3:51
PHOENIX, ARIZONA

Exhibit "A"

Uranium One Exploration U.S.A. Inc.

Owner: Uranium One U.S.A. Inc.
2009-2010 Claim Maintenance Filing - North Rim Project

<u>Claim Name</u>	<u>Serial No</u>	<u>County</u>	<u>Instrument</u>	<u>Book</u>	<u>Page</u>	<u>Date Rec</u>	<u>File Date</u>	<u>Township</u>	<u>Range</u>	<u>Sec.</u>
✓ WHY- 1	AMC 389431 ✓	Mohave	2008005990	7088	10	28-Jan-08	29-Jan-08	37N	4W	1
WHY- 2	AMC 389432 ✓	Mohave	2008005991	7088	13	28-Jan-08	29-Jan-08	37N	4W	2
WHY- 3	AMC 389433 ✓	Mohave	2008005992	7088	16	28-Jan-08	29-Jan-08	37N	4W	2

Total WHY Claims = 3

SC

3/SC

RECEIVED
TAMAZENIA OFFICE
2009 AUG 28 P 3:51
PHOENIX, ARIZONA

Exhibit "A"

Uranium One Exploration U.S.A. Inc.

Owner: Nu Star Exploration
 2009-2010 Claim Maintenance Filing - North Rim Project

RECEIVED
 2009 AUG 28 P 5 51
 PHOENIX, ARIZONA
 COUNTY CLERK'S OFFICE

Claim Name	Serial No	County	Instrument	Book	Page	Date Rec	File Date	Township	Range	Sec.
STAR 1	AMC 364102	Mohave	2004122086	5370	282	30-Dec-04	7-Jan-05	36N	5W	21
	Amended		2007026344	6718	19	20-Mar-07	4-Apr-07			
STAR 2	AMC 364103	Mohave	2004122087	5370	284	30-Dec-04	7-Jan-05	36N	5W	21
	Amended		2007026345	6718	21	20-Mar-07	4-Apr-07			
STAR 3	AMC 364104	Mohave	2004122088	5370	286	30-Dec-04	7-Jan-05	36N	5W	28
	Amended		2007026346	6718	23	20-Mar-07	4-Apr-07			
STAR 4	AMC 364105	Mohave	2004122089	5370	288	30-Dec-04	7-Jan-05	36N	5W	27
	Amended		2007026347	6718	25	20-Mar-07	4-Apr-07			
STAR 5	AMC 364106	Mohave	2004122090	5370	290	30-Dec-04	7-Jan-05	36N	5W	27
	Amended		2007026348	6718	27	20-Mar-07	4-Apr-07			
STAR 6	AMC 364107	Mohave	2004122091	5370	292	30-Dec-04	7-Jan-05	36N	5W	23
	Amended		2007026349	6718	29	20-Mar-07	4-Apr-07			
STAR 7	AMC 364108	Mohave	2004122092	5370	294	30-Dec-04	7-Jan-05	36N	5W	23
	Amended		2007026350	6718	31	20-Mar-07	4-Apr-07			
STAR 8	AMC 364109	Mohave	2004122093	5370	296	30-Dec-04	7-Jan-05	36N	5W	14
	Amended		2007026351	6718	33	20-Mar-07	4-Apr-07			
STAR 9	AMC 364110	Mohave	2004122094	5370	298	30-Dec-04	7-Jan-05	36N	5W	13,14
	Amended		2007026352	6718	35	20-Mar-07	4-Apr-07			
STAR 10	AMC 364111	Mohave	2004122095	5370	300	30-Dec-04	7-Jan-05	36N	5W	14,23
	Amended		2007026353	6718	37	20-Mar-07	4-Apr-07			
STAR 11	AMC 364112	Mohave	2004122096	5370	302	30-Dec-04	7-Jan-05	36N	5W	13,14 23,24
	Amended		2007026354	6718	39	20-Mar-07	4-Apr-07			
STAR 12	AMC 364113	Mohave	2004122097	5370	304	30-Dec-04	7-Jan-05	36N	5W	23
	Amended		2007026355	6718	41	20-Mar-07	4-Apr-07			
STAR 13	AMC 364114	Mohave	2004122098	5370	306	30-Dec-04	7-Jan-05	36N	5W	23,24
	Amended		2007026356	6718	43	20-Mar-07	4-Apr-07			
STAR 14	AMC 364115	Mohave	2004122099	5370	308	30-Dec-04	7-Jan-05	36N	5W	23,24
	Amended		2007026357	6718	45	20-Mar-07	4-Apr-07			
STAR 15	AMC 364116	Mohave	2004122100	5370	310	30-Dec-04	7-Jan-05	36N	5W	23,24
	Amended		2007026358	6718	47	20-Mar-07	4-Apr-07			
STAR 16	AMC 364117	Mohave	2004122101	5370	312	30-Dec-04	7-Jan-05	36N	5W	23,24
	Amended		2007026359	6718	49	20-Mar-07	4-Apr-07			
STAR 17	AMC 364118	Mohave	2004122102	5370	314	30-Dec-04	7-Jan-05	36N	5W	23,24
	Amended		2007026360	6718	51	20-Mar-07	4-Apr-07			
STAR 18	AMC 364119	Mohave	2004122103	5370	316	30-Dec-04	7-Jan-05	36N	5W	23
	Amended		2007026361	6718	53	20-Mar-07	4-Apr-07			
STAR 19	AMC 364120	Mohave	2004122104	5370	318	30-Dec-04	7-Jan-05	36N	5W	23,24
	Amended		2007026362	6718	55	20-Mar-07	4-Apr-07			
STAR 20	AMC 364121	Mohave	2004122105	5370	320	30-Dec-04	7-Jan-05	36N	5W	23
	Amended		2007026363	6717	981	20-Mar-07	4-Apr-07			

20/sc

Exhibit "A"

Uranium One Exploration U.S.A. Inc.

Claim Name	Serial No	County	Instrument	Book	Page	Date Rec	File Date	Township	Range	Sec.
STAR 21	AMC 364122 ✓	Mohave	2004122106	5370	322	30-Dec-04	7-Jan-05	36N	5W	23,24
	Amended		2007026364	6717	983	20-Mar-07	4-Apr-07			
STAR 22	AMC 364123 ✓	Mohave	2004122107	5370	324	30-Dec-04	7-Jan-05	36N	5W	13
	Amended		2007026365	6717	985	20-Mar-07	4-Apr-07			
STAR 23	AMC 364124 ✓	Mohave	2004122108	5370	326	30-Dec-04	7-Jan-05	36N	5W	13,24
	Amended		2007026366	6717	987	20-Mar-07	4-Apr-07			
STAR 24	AMC 364125 ✓	Mohave	2004122109	5370	328	30-Dec-04	7-Jan-05	36N	5W	24
	Amended		2007026367	6717	989	20-Mar-07	4-Apr-07			
STAR 25	AMC 364126 ✓	Mohave	2004122110	5370	330	30-Dec-04	7-Jan-05	36N	5W	12
	Amended		2007026368	6717	991	20-Mar-07	4-Apr-07			
STAR 26	AMC 364127 ✓	Mohave	2004122111	5370	332	30-Dec-04	7-Jan-05	36N	5W	12
	Amended		2007026369	6717	993	20-Mar-07	4-Apr-07			
STAR 27	AMC 364128 ✓	Mohave	2004122112	5370	334	30-Dec-04	7-Jan-05	36N	5W	13
	Amended		2007026370	6717	995	20-Mar-07	4-Apr-07			
STAR 28	AMC 364129 ✓	Mohave	2004122113	5370	336	30-Dec-04	7-Jan-05	36N	5W	13
	Amended		2007026371	6717	997	20-Mar-07	4-Apr-07			
STAR 29	AMC 364130 ✓	Mohave	2004122114	5370	338	30-Dec-04	7-Jan-05	36N	5W	13
	Amended		2007026372	6717	999	20-Mar-07	4-Apr-07			
STAR 30	AMC 364131 ✓	Mohave	2004122115	5370	340	30-Dec-04	7-Jan-05	36N	5W	13
	Amended		2007026373	6718	1	20-Mar-07	4-Apr-07			
STAR 31	AMC 364132 ✓	Mohave	2004122116	5370	342	30-Dec-04	7-Jan-05	36N	5W	13
	Amended		2007026374	6718	3	20-Mar-07	4-Apr-07			
STAR 32	AMC 364133 ✓	Mohave	2004122117	5370	344	30-Dec-04	7-Jan-05	36N	5W	13
	Amended		2007026375	6718	5	20-Mar-07	4-Apr-07			
STAR 33	AMC 364134 ✓	Mohave	2004122118	5370	346	30-Dec-04	7-Jan-05	36N	5W	13
	Amended		2007026376	6718	7	20-Mar-07	4-Apr-07			
STAR 34	AMC 364135 ✓	Mohave	2004122119	5370	348	30-Dec-04	7-Jan-05	36N	4W	18
	Amended		2007026377	6718	9	20-Mar-07	4-Apr-07			
STAR 35	AMC 364136 ✓	Mohave	2004122120	5370	350	30-Dec-04	7-Jan-05	36N	5W	15
	Amended		2007026378	6718	11	20-Mar-07	4-Apr-07			
STAR 36	AMC 364137 ✓	Mohave	2004122121	5370	352	30-Dec-04	7-Jan-05	36N	5W	15
	Amended		2007026379	6718	13	20-Mar-07	4-Apr-07			
STAR 37	AMC 364138 ✓	Mohave	2004122122	5370	354	30-Dec-04	7-Jan-05	36N	5W	15
	Amended		2007026380	6718	15	20-Mar-07	4-Apr-07			
STAR 38	AMC 364139 ✓	Mohave	2004122123	5370	356	30-Dec-04	7-Jan-05	36N	5W	15
	Amended		2007026381	6718	17	20-Mar-07	4-Apr-07			

Total Star Claims = 38

50

18/50

RECEIVED
MAY 28 2009
MILWAUKEE DISTRICT
TUCSON, ARIZONA

Exhibit "A"

Uranium One Exploration U.S.A. Inc.

Owner: Uranium One Ventures USA Inc.
2009-2010 Claim Maintenance Filing - North Rim Project

<u>Claim Name</u>	<u>Serial No</u>	<u>County</u>	<u>Instrument</u>	<u>Book</u>	<u>Page</u>	<u>Date Rec</u>	<u>File Date</u>	<u>Township</u>	<u>Range</u>	<u>Sec.</u>
LOLA 1	AMC 379096	Mohave	2007008540	6645	315	30-Jan-07	14-Feb-07	36N	5W	12
LOLA 2	AMC 379097	Mohave	2007008541	6645	317	30-Jan-07	14-Feb-07	36N	5W	24
LOLA 3	AMC 379098	Mohave	2007008542	6645	319	30-Jan-07	14-Feb-07	36N	5W	24
LOLA 4	AMC 379099	Mohave	2007008543	6645	321	30-Jan-07	14-Feb-07	36N	5W	24

Total Lola claims = 4

4

4/50

RECEIVED
STATE OFFICE
2009 AUG 28 P 3:51
PHOENIX, ARIZONA

Exhibit "A"

Uranium One Exploration U.S.A. Inc.

Owner: Uranium One Ventures U.S.A. Inc.
 2009-2010 Claim Maintenance Filing - North Rim Project

<u>Claim Name</u>	<u>Serial No</u>	<u>County</u>	<u>Instrument</u>	<u>Book</u>	<u>Page</u>	<u>Date Rec</u>	<u>File Date</u>	<u>Township</u>	<u>Range</u>	<u>Sec.</u>
KAI # 1	AMC 370610	Mohave	2006019383	6124	547	24-Feb-06	6-Mar-06	38N	4W	17
	Amended		2006057620	6297	587	5-Jun-06	8-Sep-06			
	Amended		2007023379	6706	536	13-Mar-07	27-Mar-07			
KAI # 2	AMC 370611	Mohave	2006019384	6124	549	24-Feb-06	6-Mar-06	38N	4W	17
	Amended		2006057621	6297	589	5-Jun-06	8-Sep-06			
	Amended		2007023380	6706	538	13-Mar-07	27-Mar-07			
KAI # 3	AMC 370612	Mohave	2006019385	6124	551	24-Feb-06	6-Mar-06	38N	4W	17
	Amended		2007023381	6706	540	13-Mar-07	27-Mar-07			
KAI # 4	AMC 370613	Mohave	2006019386	6124	553	24-Feb-06	6-Mar-06	38N	4W	17
	Amended		2006057622	6297	591	5-Jun-06	8-Sep-06			
	Amended		2007023382	6706	542	13-Mar-07	27-Mar-07			
KAI # 5	AMC 370614	Mohave	2006019387	6124	555	24-Feb-06	6-Mar-06	38N	4W	17
	Amended		2007023383	6706	544	13-Mar-07	27-Mar-07			
KAI # 6	AMC 370615	Mohave	2006019388	6124	557	24-Feb-06	6-Mar-06	38N	4W	17,18 19,20
	Amended		2006057623	6297	593	5-Jun-06	8-Sep-06			
	Amended		2007023384	6706	546	13-Mar-07	27-Mar-07			
KAI # 7	AMC 370616	Mohave	2006019389	6124	559	24-Feb-06	6-Mar-06	38N	4W	17
	Amended		2006057624	6297	595	5-Jun-06	8-Sep-06			
	Amended		2007023385	6706	548	13-Mar-07	27-Mar-07			
KAI # 8	AMC 370617	Mohave	2006019390	6124	561	24-Feb-06	6-Mar-06	38N	4W	17
	Amended		2007023386	6706	550	13-Mar-07	27-Mar-07			
KAI # 9	AMC 370618	Mohave	2006019391	6124	563	24-Feb-06	6-Mar-06	38N	4W	19,20
	Amended		2006057625	6297	597	5-Jun-06	8-Sep-06			
	Amended		2007023387	6706	552	13-Mar-07	27-Mar-07			
KAI # 10	AMC 370619	Mohave	2006019392	6124	565	24-Feb-06	6-Mar-06	38N	4W	20
	Amended		2006057626	6297	599	5-Jun-06	8-Sep-06			
	Amended		2007023388	6706	554	13-Mar-07	27-Mar-07			

Total KAI Claims = 10

50

10/50

RECEIVED
 RECORDS OFFICE
 2009 AUG 28 P 3:51
 PHOENIX, ARIZONA

Exhibit "A"

Uranium One Exploration U.S.A. Inc.

Owner: Uranium One Ventures USA Inc.
 2009-2010 Claim Maintenance Filing - North Rim Project

Claim Name	Serial No	County	Instrument	Book	Page	Date Rec	File Date	Township	Range	Sec.
BX 25	AMC 374146	Mohave	2006090967	6449	859	13-Sep-06	2-Oct-06	38N	4W	10,11
	Amended		2007023431	6706	640	13-Mar-07	27-Mar-07			
BX 26	AMC 374147	Mohave	2006090968	6449	860	13-Sep-06	2-Oct-06	38N	4W	11
	Amended		2007023432	6706	642	13-Mar-07	27-Mar-07			
BX 27	AMC 374148	Mohave	2006090969	6449	861	13-Sep-06	2-Oct-06	38N	4W	11
	Amended		2007023433	6706	644	13-Mar-07	27-Mar-07			
BX 28	AMC 374149	Mohave	2006090970	6449	862	13-Sep-06	2-Oct-06	38N	4W	11
	Amended		2007023434	6706	646	13-Mar-07	27-Mar-07			
BX 29	AMC 374150	Mohave	2006090971	6449	863	13-Sep-06	2-Oct-06	38N	4W	12
	Amended		2007023435	6706	648	13-Mar-07	27-Mar-07			
BX 30	AMC 374151	Mohave	2006090972	6449	864	13-Sep-06	2-Oct-06	38N	4W	12
	Amended		2007023436	6706	650	13-Mar-07	27-Mar-07			
BX 31	AMC 374152	Mohave	2006090973	6449	865	13-Sep-06	2-Oct-06	38N	4W	10,11
	Amended		2007023437	6706	652	13-Mar-07	27-Mar-07			
BX 32	AMC 374153	Mohave	2006090974	6449	866	13-Sep-06	2-Oct-06	38N	3&4W	7,12
	Amended		2007023438	6706	654	13-Mar-07	27-Mar-07			

Total BX Claims = 8

SC

8/SC

RECEIVED
 CLAIMS SERVICE OFFICE
 PHOENIX, ARIZONA
 2009 AUG 28 P 3:51

Exhibit "A"

Uranium One Exploration U.S.A. Inc.

Owner: Uranium One Ventures U.S.A. Inc.
2009-2010 Claim Maintenance Filing - North Rim Project

<u>Claim Name</u>	<u>Serial No</u>	<u>County</u>	<u>Instrument</u>	<u>Book</u>	<u>Page</u>	<u>Date Rec</u>	<u>File Date</u>	<u>Township</u>	<u>Range</u>	<u>Sec.</u>
MILLIE 1	AMC 374305	Mohave	2006080734	6403	122	11-Aug-06	2-Oct-06	37N	3W	17,18
	Amended		2007023389	6706	556	13-Mar-07	27-Mar-07			
MILLIE 2	AMC 374306	Mohave	2006080735	6403	124	11-Aug-06	2-Oct-06	37N	3W	17
	Amended		2007023390	6706	558	13-Mar-07	27-Mar-07			
MILLIE 4	AMC 374308	Mohave	2006080737	6403	128	11-Aug-06	2-Oct-06	37N	3W	17
	Amended		2007023392	6706	562	13-Mar-07	27-Mar-07			

Total Millie Claims = 3

SC

3/SC

RECEIVED
TULSA STATE OFFICE
2009 AUG 28 P 3:51
TUCSON, ARIZONA

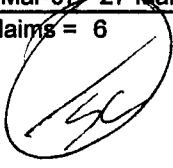
Exhibit "A"

Uranium One Exploration U.S.A. Inc.

Owner: Uranium One Ventures U.S.A. Inc.
2009-2010 Claim Maintenance Filing - North Rim Project

<u>Claim Name</u>	<u>Serial No</u>	<u>County</u>	<u>Instrument</u>	<u>Book</u>	<u>Page</u>	<u>Date Rec</u>	<u>File Date</u>	<u>Township</u>	<u>Range</u>	<u>Sec.</u>
WOODY 1	AMC 374317	Mohave	2006080740	6403	134	11-Aug-06	2-Oct-06	37N	4W	12
	Amended		2007023401	6706	580	13-Mar-07	27-Mar-07			
WOODY 2	AMC 374318	Mohave	2006080741	6403	136	11-Aug-06	2-Oct-06	37N	4W	12
	Amended		2007023402	6706	582	13-Mar-07	27-Mar-07			
WOODY 3	AMC 374319	Mohave	2006080742	6403	138	11-Aug-06	2-Oct-06	37N	4W	12
	Amended		2007023403	6706	584	13-Mar-07	27-Mar-07			
WOODY 4	AMC 374320	Mohave	2006080743	6403	140	11-Aug-06	2-Oct-06	37N	4W	12
	Amended		2007023404	6706	586	13-Mar-07	27-Mar-07			
WOODY 5	AMC 374321	Mohave	2006080744	6403	142	11-Aug-06	2-Oct-06	37N	4W	12
	Amended		2007023405	6706	588	13-Mar-07	27-Mar-07			
WOODY 6	AMC 374322	Mohave	2006080745	6403	144	11-Aug-06	2-Oct-06	37N	4W	12
	Amended		2007023406	6706	590	13-Mar-07	27-Mar-07			

Total WOODY Claims = 6



6/50

RECEIVED
MINERAL RIGHTS OFFICE
2009 AUG 28 P 3:51
PHOENIX, ARIZONA

Exhibit "A"

Uranium One Exploration U.S.A. Inc.

Owner: Uranium One Ventures U.S.A. Inc.
2009-2010 Claim Maintenance Filing - North Rim Project

<u>Claim Name</u>	<u>Serial No</u>	<u>County</u>	<u>Instrument</u>	<u>Book</u>	<u>Page</u>	<u>Date Rec</u>	<u>File Date</u>	<u>Township</u>	<u>Range</u>	<u>Sec.</u>
H-1	AMC 375918	Mohave	2006101413	6497	449	16-Oct-06	6-Dec-06	38N	3W	7
Amended			2007023376	6706	530	13-Mar-07	27-Mar-07			
H-2	AMC 375919	Mohave	2006101414	6497	451	16-Oct-06	6-Dec-06	38N	3W	7
Amended			2007023377	6706	532	13-Mar-07	27-Mar-07			
H-3	AMC 375920	Mohave	2006101415	6497	453	16-Oct-06	6-Dec-06	38N	3W	7
Amended			2007023378	6706	534	13-Mar-07	27-Mar-07			
Total H Claims = 3										

ISC

3/SC

RECEIVED
MAINTENANCE OFFICE
2009 AUG 28 P 3:51
PHOENIX, ARIZONA

United States Department of the Interior
Bureau of Land Management
 BUSINESS & SUPPORT SVCS DIV
 ONE N CENTRAL AVE SUITE 800
 PHOENIX, AZ 85004 -4427
 Phone: (602) 417-9200

Receipt

No: 1991252

Transaction #: 2055469	
Date of Transaction: 08/28/2009	
CUSTOMER:	URANIUM ONE AMERICAS INC 8055 E TUFTS AVE SUTIE 500 DENVER, CO 80237 US

LINE #	QTY	DESCRIPTION	REMARKS	UNIT PRICE	TOTAL
1	1.00	LOCATABLE MINERALS / MINING CLAIMS-NOT NEW-UNADJUD, ONE AUTH NO. ONLY / MINING CLAIM MONEY RECEIVED CASES: AMC363117/\$54040.00	MAINT (386) 2010	- n/a -	54040.00
TOTAL:					\$54,040.00

PAYMENT INFORMATION					
1	AMOUNT:	54040.00	POSTMARKED:	N/A	
	TYPE:	CHECK	RECEIVED:	08/28/2009	
	CHECK NO:	6065			
	NAME:	URANIUM ONE AMERICAS INC 8055 E TUFTS AVE SUTIE 500 DENVER CO 80237 US			

REMARKS

This receipt was generated by the automated BLM Collections and Billing System and is a paper representation of a portion of the official electronic record contained therein.

AMC 361855
AMC 364785

STANDARD URANIUM, INC.
P. O. Box 3215
Evergreen, CO 80437
303-679-3147

July 23, 2008

United States Department of the Interior
Bureau of Land Management
Arizona State Office
One North Central Avenue, Suite 800
Phoenix, AZ 85004-4427

Hand Delivered

RE: Mining Claim Maintenance Fees for Assessment Year Ending September 1, 2009.

Dear Sir or Madam,

Enclosed is our Bank Draft # 45533699 1 in the amount of \$5,625.00 US Dollars which serves as payment of the Maintenance Fees of \$125.00 for each of the 45 unpatented claims more particularly described on the claim lists (Exhibit A) attached hereto.

This letter is evidence of owner's intention to hold such claims through the assessment year ending on September 1, 2009.

<u>Claim Group</u>	<u>County</u>	<u>Number of Claims</u>
CWP	Coconino County	10
NY	Coconino County	10
WE	Mohave & Coconino Counties	25
Total Claims		45

Please return receipts and date stamped copies to me at the above address. If you have any questions concerning this filing please call me at the number listed above.

Sincerely,

Gordon R. Peake
Gordon R. Peake, CPL
Vice President of Lands

ENTERED INTO COMPUTER

AUG 27 2008 PB

PHOENIX, ARIZONA

2008 JUL 23 11:17 AM

RECEIVED
B.L.M. AZ STATE OFFICE

45 @ 125.00 ea
\$ 5,625.00 TOTAL

CK # 45533699 1

1746742

Exhibit "A"

Energy Metals Corporation (US)

Clearwater Resources Inc.
2008-2009 Claim Maintenance Filing

Claim Name and Number	BLM Serial #	County	County Instrument #	Book : page #	Township - Range - Sections		
WE Claim Group							
WE1	AMC361855	Coconino	3269236	:	28N	3E	6
WE2	AMC361856	Coconino	3269237	:	28N	3E	6
WE3	AMC361857	Coconino	3269238	:	28N	3E	6
WE4	AMC361858	Coconino	3269239	:	29N	3E	21
WE5	AMC361859	Coconino	3269240	:	29N	3E	21
WE6	AMC361860	Coconino	3269241	:	29N	3E	21
WE7	AMC361861	Coconino	3269242	:	29N	3E	21
WE8	AMC361862	Coconino	3269243	:	28N	4E	5
WE9	AMC361863	Coconino	3269244	:	28N	4E	5
WE10	AMC361864	Coconino	3269245	:	28N	4E	5
WE11	AMC361865	Coconino	3269246	:	28N	4E	21,22
WE12	AMC361866	Coconino	3269247	:	28N	4E	22
WE13	AMC361867	Mohave	2004058042	5080: 956	38N	4W	34
WE14	AMC361868	Mohave	2004058043	5080: 958	38N	4W	34,35
WE15	AMC361869	Mohave	2004058044	5080: 960	38N	4W	13
WE16	AMC361870	Mohave	2004058045	5080: 962	38N	4W	13
WE17	AMC361871	Mohave	2004058046	5080: 964	38N	4W	13
WE18	AMC361872	Mohave	2004058047	5080: 966	38N	4W	13
WE19	AMC361873	Mohave	2004058048	5080: 968	37N	3W	16,17
WE20	AMC361874	Mohave	2004058049	5080: 970	36N	6W	24
WE21	AMC361875	Mohave	2004058050	5080: 972	36N	6W	24
WE22	AMC361876	Mohave	2004058051	5080: 974	36N	6W	24
WE23	AMC361877	Mohave	2004058052	5080: 976	36N	5W	20
WE24	AMC361878	Mohave	2004058053	5080: 978	36N	5W	20
WE25	AMC361879	Mohave	2004058054	5080: 980	36N	5W	20

Total number WE claims = 25 *SOS*

17 July 2008

ARIZONA

ENTERED INTO COMPUTER

Page 1 of 1

2008 JUL 23 A 11:14

361855-361879
AUG 27 2008

PB

RECEIVED
BLM AZ STATE OFFICE

Lead # Amc 361855

Exhibit "A"

Energy Metals Corporation (US)

Clearwater Resources Inc.
2008-2009 Claim Maintenance Filing

Claim Name and Number	BLM Serial #	County	County Instrument #	Book : page #	Township - Range - Sections		
CWP Claim Group							
CWP1	AMC364785	Coconino	3312829	:	39N	3W	22,27
CWP2	AMC364786	Coconino	3312830	:	39N	3W	22,27
CWP3	AMC364787	Coconino	3312831	:	39N	3W	27
CWP4	AMC364788	Coconino	3312832	:	39N	3W	27
CWP5	AMC364789	Coconino	3312833	:	39N	3W	27
CWP6	AMC364790	Coconino	3312834	:	39N	3W	27
CWP7	AMC364791	Coconino	3312835	:	39N	3W	27
CWP8	AMC364792	Coconino	3312836	:	39N	3W	27
CWP9	AMC364793	Coconino	3312837	:	39N	3W	22
CWP10	AMC364794	Coconino	3312838	:	39N	3W	22

Total number CWP claims = 10

RECEIVED
BLM AZ STATE OFFICE
2008 JUL 23 A 11: 14
PHOENIX, ARIZONA

Exhibit "A"

Energy Metals Corporation (US)

Clearwater Resources Inc.
2008-2009 Claim Maintenance Filing

Claim Name and Number	BLM Serial #	County	County Instrument #	Book : page #	Township - Range - Sections		
NY Claim Group							
NY1	AMC364795	Coconino	3312839	:	29N	3E	31
NY2	AMC364796	Coconino	3312840	:	29N	3E	31
NY3	AMC364797	Coconino	3312841	:	29N	3E	31
NY4	AMC364798	Coconino	3312842	:	29N	3E	31
NY5	AMC364799	Coconino	3312843	:	29N	3E	31
NY6	AMC364800	Coconino	3312844	:	29N	3E	31
NY7	AMC364801	Coconino	3312845	:	29N	3E	31
NY8	AMC364802	Coconino	3312846	:	29N	3E	31
NY9	AMC364803	Coconino	3312847	:	29N	3E	31
NY10	AMC364804	Coconino	3312848	:	29N	3E	31

Total number NY claims = 10

ENTERED INTO COMPUTER

AUG 27 2008

PB
364785 - 364804
Lead # 364785

PHOENIX, ARIZONA

RECEIVED
B.L.M. AZ STATE OFFICE

2008 JUL 23 4 11 PM

United States Department of the Interior
Bureau of Land Management
 BUSINESS & SUPPORT SVCS DIV
 ONE N CENTRAL AVE SUITE 800
 PHOENIX, AZ 85004 -4427
 Phone: (602) 417-9200

Receipt

No: 1746742

Transaction #: 1803899		ENTERED INTO COMPUTER AUG 27 2008 <i>AS + Verified</i>
Date of Transaction: 07/23/2008		
CUSTOMER:	CLEARWATER RESOURCES 202 NORTH AVE 102 GRAND JUNCTION, CO 81501	

LINE #	QTY	DESCRIPTION	REMARKS	UNIT PRICE	TOTAL
1	1.00	LOCATABLE MINERALS / MINING CLAIMS- NOT NEW-UNADJUD, ONE AUTH NO. ONLY / MINING CLAIM MONEY RECEIVED (455) CASES: AMC361855/\$5625.00	2009 MAINT (45)	- n/a -	5625.00
TOTAL:					\$5,625.00

PAYMENT INFORMATION			
1	AMOUNT:	\$5,625.00	POSTMARKED: N/A
	TYPE:	CHECK	RECEIVED: 07/23/2008
	CHECK NO:	455336991	
	NAME:	CLEARWATER RESOURCES 202 NORTH AVE 102 GRAND JUNCTION CO 81501	

REMARKS

This receipt was generated by the automated BLM Collections and Billing System and is a paper representation of a portion of the official electronic record contained therein.

AMC 361855
AMC 364785

STANDARD URANIUM, INC.

P. O. Box 3215
Evergreen, CO 80437
303-679-3147

August 1, 2007

United States Department of the Interior
Bureau of Land Management
Arizona State Office
One North Central Avenue, Suite 800
Phoenix, AZ 85004-4427

VIA: Federal Express

RE: Mining Claim Maintenance Fees for Assessment Year Ending September 1, 2008.

Dear Sir or Madam,

Enclosed is Energy Metals Corporation (US)'s check #001219 in the amount of \$5,625.00 which serves as payment of the Maintenance Fees of \$125.00 for each of the 45 unpatented claims more particularly described on the claim lists (Exhibit A) attached hereto.

This letter is evidence of owner's intention to hold such claims through the assessment year ending on September 1, 2008.

<u>Claim Group</u>	<u>County</u>	<u>Number of Claims</u>
CWP	Coconino County	10
NY	Coconino County	10
WE	Mohave & Coconino Counties	25
	Total Claims	45

Please return receipts and date stamped copies to me at the above address. If you have any questions concerning this filing please call me at the number listed above.

Sincerely,

Gordon R. Peake
Gordon R. Peake, CPL
Vice President of Lands

ENTERED INTO COMPUTER
8/6/02 PB

RECEIVED
B.L.M. AZ STATE OFFICE
2007 AUG -2 A 10:51
PHOENIX, AZ

Exhibit "A"

Energy Metals Corporation (US)

Clearwater Resources Inc
2007-2008 Claim Maintenance Filing

Claim Name and Number	BLM Serial #	County	County Instrument #	Book : page #	Township - Range - Section		
CWP Claim Group							
CWP1	AMC364785	Coconino	3312829	:	39N	3W	22,27
CWP2	AMC364786	Coconino	3312830	:	39N	3W	22,27
CWP3	AMC364787	Coconino	3312831	:	39N	3W	27
CWP4	AMC364788	Coconino	3312832	:	39N	3W	27
CWP5	AMC364789	Coconino	3312833	:	39N	3W	27
CWP6	AMC364790	Coconino	3312834	:	39N	3W	27
CWP7	AMC364791	Coconino	3312835	:	39N	3W	27
CWP8	AMC364792	Coconino	3312836	:	39N	3W	27
CWP9	AMC364793	Coconino	3312837	:	39N	3W	22
CWP10	AMC364794	Coconino	3312838	:	39N	3W	22

Total number CWP claims = 10

RECEIVED
B.L.M. AZ STATE OFFICE
2007 AUG - 2 A 10: 57
PHOENIX, AZ

Exhibit "A"

Energy Metals Corporation (US)

Clearwater Resources Inc
2007-2008 Claim Maintenance Filing

Claim Name and Number	BLM Serial #	County	County Instrument #	Book : page #	Township - Range - Section
NY Claim Group					
NY1	AMC364795	Coconino	3312839	:	29N 3E 31
NY2	AMC364796	Coconino	3312840	:	29N 3E 31
NY3	AMC364797	Coconino	3312841	:	29N 3E 31
NY4	AMC364798	Coconino	3312842	:	29N 3E 31
NY5	AMC364799	Coconino	3312843	:	29N 3E 31
NY6	AMC364800	Coconino	3312844	:	29N 3E 31
NY7	AMC364801	Coconino	3312845	:	29N 3E 31
NY8	AMC364802	Coconino	3312846	:	29N 3E 31
NY9	AMC364803	Coconino	3312847	:	29N 3E 31
NY10	AMC364804	Coconino	3312848	:	29N 3E 31

Total number NY claims = 10

RECEIVED
B.L.M. AZ STATE OFFICE
2007 AUG - 2 A 10: 57
PHOENIX, AZ

Exhibit "A"

Energy Metals Corporation (US)

Clearwater Resources Inc
2007-2008 Claim Maintenance Filing

Claim Name and Number	BLM Serial #	County	County Instrument #	Book : page #	Township - Range - Section		
WE Claim Group							
WE1	AMC361855	Coconino	3269236	:	28N	3E	6
WE2	AMC361856	Coconino	3269237	:	28N	3E	6
WE3	AMC361857	Coconino	3269238	:	28N	3E	6
WE4	AMC361858	Coconino	3269239	:	29N	3E	21
WE5	AMC361859	Coconino	3269240	:	29N	3E	21
WE6	AMC361860	Coconino	3269241	:	29N	3E	21
WE7	AMC361861	Coconino	3269242	:	29N	3E	21
WE8	AMC361862	Coconino	3269243	:	28N	4E	5
WE9	AMC361863	Coconino	3269244	:	28N	4E	5
WE10	AMC361864	Coconino	3269245	:	28N	4E	5
WE11	AMC361865	Coconino	3269246	:	28N	4E	21,22
WE12	AMC361866	Coconino	3269247	:	28N	4E	22
WE13	AMC361867	Mohave	2004058042	5080: 956	38N	4W	34
WE14	AMC361868	Mohave	2004058043	5080: 958	38N	4W	34,35
WE15	AMC361869	Mohave	2004058044	5080: 960	38N	4W	13
WE16	AMC361870	Mohave	2004058045	5080: 962	38N	4W	13
WE17	AMC361871	Mohave	2004058046	5080: 964	38N	4W	13
WE18	AMC361872	Mohave	2004058047	5080: 966	38N	4W	13
WE19	AMC361873	Mohave	2004058048	5080: 968	37N	3W	16,17
WE20	AMC361874	Mohave	2004058049	5080: 970	36N	6W	24
WE21	AMC361875	Mohave	2004058050	5080: 972	36N	6W	24
WE22	AMC361876	Mohave	2004058051	5080: 974	36N	6W	24
WE23	AMC361877	Mohave	2004058052	5080: 976	36N	5W	20
WE24	AMC361878	Mohave	2004058053	5080: 978	36N	5W	20
WE25	AMC361879	Mohave	2004058054	5080: 980	36N	5W	20

Total number WE claims = 25

PHOENIX, AZ

2007 AUG -2 A 10: 57

RECEIVED
B.L.M. AZ STATE OFFICE

Message:

45 ROWS RETRIEVED

CBS Export Results Report

Include Resolved Records

Record Status

- Error Records (E/M/I)
- Accepted Records (A/W)
- "On Hold" Records (H)
- All Records (for s/n or receipt nr)
- Exported, No Results From CBS
- New (not yet exported)

Search Criteria

Enter export Date (mm/dd/yyyy) ALL
 Serial Number match (optional)
 Receipt Nr (optional) 1535576
 Export Nr (exclusive)
 LR2000 User (defaults to login) ALL

Responsible Area (Errors Only)

- User (U,X)
- Programmer (P,X)
- All (U,P,X)

Query

Reset

[User Guide](#)

	Resend?	Export Nr	A/D	Serial Nr	Mult	Code	\$ Amount	Remarks	Receipt Nr	LR2000 User	#Msg	Resolved?	OK	Stat
1	<input type="checkbox"/>	1298157	A	AMC364785		582	125.00	2008	1535576	P5BROWN		<input type="checkbox"/>		
2	<input type="checkbox"/>	1298158	A	AMC364786		582	125.00	2008	1535576	P5BROWN		<input type="checkbox"/>		
3	<input type="checkbox"/>	1298159	A	AMC364787		582	125.00	2008	1535576	P5BROWN		<input type="checkbox"/>		
4	<input type="checkbox"/>	1298160	A	AMC364788		582	125.00	2008	1535576	P5BROWN		<input type="checkbox"/>		
5	<input type="checkbox"/>	1298161	A	AMC364789		582	125.00	2008	1535576	P5BROWN		<input type="checkbox"/>		
6	<input type="checkbox"/>	1298162	A	AMC364790		582	125.00	2008	1535576	P5BROWN		<input type="checkbox"/>		
7	<input type="checkbox"/>	1298163	A	AMC364791		582	125.00	2008	1535576	P5BROWN		<input type="checkbox"/>		
8	<input type="checkbox"/>	1298164	A	AMC364792		582	125.00	2008	1535576	P5BROWN		<input type="checkbox"/>		
9	<input type="checkbox"/>	1298165	A	AMC364793		582	125.00	2008	1535576	P5BROWN		<input type="checkbox"/>		
10	<input type="checkbox"/>	1298166	A	AMC364794		582	125.00	2008	1535576	P5BROWN		<input type="checkbox"/>		
11	<input type="checkbox"/>	1298167	A	AMC364795		582	125.00	2008	1535576	P5BROWN		<input type="checkbox"/>		
12	<input type="checkbox"/>	1298168	A	AMC364796		582	125.00	2008	1535576	P5BROWN		<input type="checkbox"/>		
13	<input type="checkbox"/>	1298169	A	AMC364797		582	125.00	2008	1535576	P5BROWN		<input type="checkbox"/>		
14	<input type="checkbox"/>	1298170	A	AMC364798		582	125.00	2008	1535576	P5BROWN		<input type="checkbox"/>		
15	<input type="checkbox"/>	1298171	A	AMC364799		582	125.00	2008	1535576	P5BROWN		<input type="checkbox"/>		
16	<input type="checkbox"/>	1298172	A	AMC364800		582	125.00	2008	1535576	P5BROWN		<input type="checkbox"/>		
17	<input type="checkbox"/>	1298173	A	AMC364801		582	125.00	2008	1535576	P5BROWN		<input type="checkbox"/>		
18	<input type="checkbox"/>	1298174	A	AMC364802		582	125.00	2008	1535576	P5BROWN		<input type="checkbox"/>		
19	<input type="checkbox"/>	1298175	A	AMC364803		582	125.00	2008	1535576	P5BROWN		<input type="checkbox"/>		
20	<input type="checkbox"/>	1298176	A	AMC364804		582	125.00	2008	1535576	P5BROWN		<input type="checkbox"/>		

United States Department of the Interior

Bureau of Land Management
 BUSINESS & SUPPORT SVCS DIV
 ONE N CENTRAL AVE SUITE 800
 PHOENIX, AZ 85004 -4427
 Phone: (602) 417-9200

Receipt

No: 1535576

Transaction #: 1586747	
Date of Transaction: 08/02/2007	
CUSTOMER:	ENERGY METALS (US) INC 200 GRANVILLE ST STE 1238 VANCOUVER BC CANADA, NS V6C 1S4

ENTERED INTO COMPUTER
 AUG 06 2007 PB + VERIFIED

LINE #	QTY	DESCRIPTION	REMARKS	UNIT PRICE	TOTAL
1	1.00	LOCATABLE MINERALS / MINING CLAIMS-NOT NEW-UNADJUD, ONE AUTH NO. ONLY / MINING CLAIM MONEY RECEIVED (455) CASES: AMC364785/\$5625.00	MAINT 2008 (45)	- n/a -	5625.00
TOTAL:					\$5,625.00

PAYMENT INFORMATION					
1	AMOUNT:	\$5,625.00	POSTMARKED:	N/A	
	TYPE:	CHECK	RECEIVED:	08/02/2007	
	CHECK NO:	001219			
	NAME:	ENERGY METALS (US) INC 200 GRANVILLE ST STE 1238 VANCOUVER BC CANADA NS V6C 1S4			

REMARKS

This receipt was generated by the automated BLM Collections and Billing System and is a paper representation of a portion of the official electronic record contained therein.

Amc 361855 - 361879
 Amc 364785 - 364804

AMC 361855
364785

Exhibit "A"

Energy Metals Corporation (US)

Energy Metals Corporation (US)
2006-2007 Maintenance Filing

Claim Name and Number	BLM Serial #	County	County		Township - Range - Sections		
			Instrument #	Book : page #			
WE1	AMC361855	Coconino	3269236	:	28N	3E	6
WE2	AMC361856	Coconino	3269237	:	28N	3E	6
WE3	AMC361857	Coconino	3269238	:	28N	3E	6
WE4	AMC361858	Coconino	3269239	:	29N	3E	21
WE5	AMC361859	Coconino	3269240	:	29N	3E	21
WE6	AMC361860	Coconino	3269241	:	29N	3E	21
WE7	AMC361861	Coconino	3269242	:	29N	3E	21
WE8	AMC361862	Coconino	3269243	:	28N	4E	5
WE9	AMC361863	Coconino	3269244	:	28N	4E	5
WE10	AMC361864	Coconino	3269245	:	28N	4E	5
WE11	AMC361865	Coconino	3269246	:	28N	4E	21,22
WE12	AMC361866	Coconino	3269247	:	28N	4E	22
WE13	AMC361867	Mohave	2004058042	5080: 956	38N	4W	34
WE14	AMC361868	Mohave	2004058043	5080: 958	38N	4W	34,35
WE15	AMC361869	Mohave	2004058044	5080: 960	38N	4W	13
WE16	AMC361870	Mohave	2004058045	5080: 962	38N	4W	13
WE17	AMC361871	Mohave	2004058046	5080: 964	38N	4W	13
WE18	AMC361872	Mohave	2004058047	5080: 966	38N	4W	13
WE19	AMC361873	Mohave	2004058048	5080: 968	37N	3W	16,17
WE20	AMC361874	Mohave	2004058049	5080: 970	36N	6W	24
WE21	AMC361875	Mohave	2004058050	5080: 972	36N	6W	24
WE22	AMC361876	Mohave	2004058051	5080: 974	36N	6W	24
WE23	AMC361877	Mohave	2004058052	5080: 976	36N	5W	20
WE24	AMC361878	Mohave	2004058053	5080: 978	36N	5W	20
WE25	AMC361879	Mohave	2004058054	5080: 980	36N	5W	20

Total number WE claims = 25

ENTERED IN COMPUTER
AUG 09 2006 PB

RECEIVED
B.L.M. AZ STATE OFFICE
2006 AUG - 1
AUG 9 10
PHOENIX, ARIZONA
Page 1 of 1

Filed on behalf of Owner(s) - Clearwater Resources Inc.

25 July 2006

2006

Exhibit "A"

Energy Metals Corporation (US)

Energy Metals Corporation (US)
2006-2007 Maintenance Filing

Claim Name and Number	BLM Serial #	County	County Instrument #	Book : page #	Township - Range - Sections
CWP1	AMC364785	Coconino	3312829	:	39N 3W 22,27
CWP2	AMC364786	Coconino	3312830	:	39N 3W 22,27
CWP3	AMC364787	Coconino	3312831	:	39N 3W 27
CWP4	AMC364788	Coconino	3312832	:	39N 3W 27
CWP5	AMC364789	Coconino	3312833	:	39N 3W 27
CWP6	AMC364790	Coconino	3312834	:	39N 3W 27
CWP7	AMC364791	Coconino	3312835	:	39N 3W 27
CWP8	AMC364792	Coconino	3312836	:	39N 3W 27
CWP9	AMC364793	Coconino	3312837	:	39N 3W 22
CWP10	AMC364794	Coconino	3312838	:	39N 3W 22

ENTERED IN COMPUTER
AUG 09 2006 PB

Total number CWP claims = 10

RECEIVED
B.L.M. AZ STATE OFFICE
2006 AUG -7 A 9:10
PHOENIX, ARIZONA

Handwritten initials or signature in the bottom right corner.

Exhibit "A"

Energy Metals Corporation (US)

Energy Metals Corporation (US)
2006-2007 Maintenance Filing

Claim Name and Number	BLM Serial #	County	County		Book : page #	Township - Range - Sections		
			Instrument #					
NY1	AMC364795	Coconino	3312839	:		29N	3E	31
NY2	AMC364796	Coconino	3312840	:		29N	3E	31
NY3	AMC364797	Coconino	3312841	:		29N	3E	31
NY4	AMC364798	Coconino	3312842	:		29N	3E	31
NY5	AMC364799	Coconino	3312843	:		29N	3E	31
NY6	AMC364800	Coconino	3312844	:		29N	3E	31
NY7	AMC364801	Coconino	3312845	:		29N	3E	31
NY8	AMC364802	Coconino	3312846	:		29N	3E	31
NY9	AMC364803	Coconino	3312847	:		29N	3E	31
NY10	AMC364804	Coconino	3312848	:		29N	3E	31

ENTERED IN COMPUTER
AUG 09 2006 RB

Total number NY claims = 10

RECEIVED
3.L.M. AZ STATE OFFICE
2006 AUG -7 A 9:10
PHOENIX, ARIZONA

United States Department of the Interior
Bureau of Land Management
 BUSINESS & SUPPORT SVCS DIV
 ONE N CENTRAL AVE
 PHOENIX, AZ 85004 -2203
 Phone: (602) 417-9200

Receipt

No: 1329155

Transaction #: 1374141		ENTERED IN COMPUTER AUG 09 2006 <i>PB</i>
Date of Transaction: 08/07/2006		
CUSTOMER:	ENERGY METALS CORP P.O. BOX 3215 EVERGREEN, CO 80437	

LINE #	QTY	DESCRIPTION	REMARKS	UNIT PRICE	TOTAL
1	1.00	LOCATABLE MINERALS / MINING CLAIMS-NOT NEW-UNADJUD, ONE AUTH NO. ONLY / MINING CLAIM MONEY RECEIVED (455) CASES: AMC361855/\$5625.00	MAINT 2007 (45)	- n/a -	5625.00
TOTAL:					\$5,625.00

PAYMENT INFORMATION						
1	AMOUNT:	\$5,625.00	POSTMARKED:	08/04/2006		
	TYPE:	FOREIGN CHECK	RECEIVED:	08/07/2006		
	CHECK NO:	201				
	NAME:	GOODFELLOW RESOURCES LTD. 900 - 570 GRANVILLE ST VANCOUVER, BC CANADA NS V6C 3P1				

REMARKS

This receipt was generated by the automated BLM Collections and Billing System and is a paper representation of a portion of the official electronic record contained therein.

Dave Rowe

5900 Feedlot Rd.

Winnemucca, Nevada 89445

(775) 625 - 0465, cell (775) 304 - 0644

Fax (775) 625 - 4406

August 16, 2005

~~AMC 361855~~
AMC 361855
AMC 364785

ATTN: BUREAU OF LAND MANAGEMENT - ARIZONA
ARIZONA STATE OFFICE
222 NORTH CENTRAL AVENUE
PHOENIX, ARIZONA 85004-2203
TEL. (602) 417-9200

Please find enclosed a notorized INTENT TO HOLD for the following
Notices of Location:

WE (1 - 12), NY (1 - 10) and CWP (1 - 10) located in Coconino
County, Az., and WE (13 - 25) located in Mohave County, Az.

When recorded please send the recorded documents to:

Dave Rowe
5900 Feedlot Rd.
Winnemucca, Nevada 89445

Also included is a check in the amount of \$5625.00 for the \$125.00
per claim filing fee. Thank-you for your time and attention to
this matter, and if you have any questions, please call.

Sincerely,

Boyce Cook

Dave Rowe/
Boyce Cook/Agent for Western Fuels Inc.

RECEIVED
BUREAU OF
LAND MANAGEMENT
2005 AUG 18 P 3:08
ARIZONA
STATE OFFICE
PHOENIX, ARIZONA

ENTERED IN COMPUTER
RE 8/31/05

**AFFIDAVIT AND NOTICE OF INTENT TO HOLD
MINING CLAIM(S) AND SITE(S):**

TO ALL WHOM IT MAY CONCERN:

The undersigned certifies that the owner of claimant intended or intends to hold the mining claim(s), mill site(s), and /or tunnel sites(s) listed below from 12:00 p.m. on September 1 of the year before this affidavit was made and recorded, until 11:59 a.m. on September 1 of the year that this affidavit was made and recorded.

The claim map showing said claim (s) is filed with the Bureau of Land Management Arizona.

Name of claim(s) or site(s):

BLM Serial No(s):

See Exhibit A attached
WE 1-25, NY 1-10,
CWP 1-10

See Exhibit A attached

Name and mailing address of owner or claimant: Clearwater Resources Inc.
C/O CT Corporation Systems
3225 North Central Ave.
Phoenix, AZ 85102

Dated the 16th day of August, 2005.

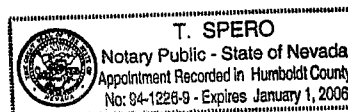
By Boyce Cook
Boyce Cook, Agent for Clearwater Resources Inc.

STATE OF NEVADA
COUNTY OF HUMBOLDT
Subscribed and sworn to by

By Boyce Cook
Boyce Cook, Agent for Clearwater Resources Inc.

Before me this 16th day of August, 2005

T. Spero
Notary Public



ARIZONA
STATE OFFICE
PHOENIX, ARIZONA

2005 AUG 18 P 3:08

RECEIVED
BUREAU OF
LAND MANAGEMENT

EXHIBIT A

WE Lode Mining Claims

Claim Number	Coconino Cty. File Number	AMC Number
WE 1	3269236	361855
WE 2	3269237	361856
WE 3	3269238	361857
WE 4	3269239	361858
WE 5	3269240	361859
WE 6	3269241	361860
WE 7	3269242	361861
WE 8	3269243	361862
WE 9	3269244	361863
WE 10	3269245	361864
WE 11	3269246	361865
WE 12	3269247	361866

12

ARIZONA
STATE OFFICE
PHOENIX, ARIZONA

2005 AUG 18 P 3:08

RECEIVED
BUREAU OF
LAND MANAGEMENT

ENTERED IN COMPUTER
RE 8/31/05

EXHIBIT A

WE Lode Mining Claims

Claim Number	Mojave Cty. File Number	Book	Page	AMC Number
WE 13	2004058042	5080	956	361867
WE 14	2004058043	5080	958	361868
WE 15	2004058044	5080	960	361869
WE 16	2004058045	5080	962	361870
WE 17	2004058046	5080	964	361871
WE 18	2004058047	5080	966	361872
WE 19	2004058048	5080	968	361873
WE 20	2004058049	5080	970	361874
WE 21	2004058050	5080	972	361875
WE 22	2004058051	5080	974	361876
WE 23	2004058052	5080	976	361877
WE 24	2004058053	5080	978	361878
WE 25	2004058054	5080	980	361879

13

ARIZONA
STATE OFFICE
PHOENIX, ARIZONA

2005 AUG 18 P 3:08

RECEIVED
BUREAU OF
LAND MANAGEMENT

ENTERED IN COMPUTER
RE 8/31/05

EXHIBIT A

CWP Lode Mining Claims

Claim Number	Coconino Cty. File Number	AMC Number
CWP 1	3312829	364785
CWP 2	3312830	364786
CWP 3	3312831	364787
CWP 4	3312832	364788
CWP 5	3312833	364789
CWP 6	3312834	364790
CWP 7	3312835	364791
CWP 8	3312836	364792
CWP 9	3312837	364793
CWP 10	3312838	364794

10

ARIZONA
STATE OFFICE
PHOENIX, ARIZONA

2005 AUG 18 P 3:08

RECEIVED
BUREAU OF
LAND MANAGEMENT

ENTERED IN COMPUTER

RE 8/31/05

EXHIBIT A

NY Lode Mining Claims

Claim Number	Coconino Cty. File Number	AMC Number
NY 1	3312839	364795
NY 2	3312840	364796
NY 3	3312841	364797
NY 4	3312842	364798
NY 5	3312843	364799
NY 6	3312844	364800
NY 7	3312845	364801
NY 8	3312846	364802
NY 9	3312847	364803
NY 10	3312848	364804

10

RECEIVED
BUREAU OF
LAND MANAGEMENT
2005 AUG 18 P 3:08
ARIZONA
STATE OFFICE
PHOENIX, ARIZONA

ENTERED IN COMPUTER
RE 8/31/05

**United States Department of the Interior
Bureau of Land Management**

BUSINESS & SUPPORT SVCS DIV
222 N CENTRAL AVE
PHOENIX, AZ 85004 -2203
Phone: (602) 417-9200

Receipt	
No:	1136354

Transaction #: 1175493
Date of Transaction: 08/24/2005
CUSTOMER: DAVE ROWE 5900 FEEDLOT RD WINNEMUCCA, NV 89445

LINE #	QTY	DESCRIPTION	REMARKS	UNIT PRICE	TOTAL
1	1.00	LOCATABLE MINERALS / MINING CLAIMS-NOT NEW-UNADJUD, ONE AUTH NO. ONLY / MINING CLAIM MONEY RECEIVED (455) CASES: AMC361855/\$5625.00	MAINT 2006 45	- n/a -	5625.00
TOTAL:					\$5,625.00

PAYMENT INFORMATION					
1	AMOUNT:	\$5,625.00	POSTMARKED:	08/17/2005	
	TYPE:	CHECK	RECEIVED:	08/18/2005	
	CHECK NO:	084			
	NAME:	GOODFELLOW RSCS LTD 5900 FEEDLOT RD WINNEMUCCA NV 89445			

REMARKS

This receipt was generated by the automated BLM Collections and Billing System and is a paper representation of a portion of the official electronic record contained therein.

NOTICE!!

These documents have been scanned!

Do not place un-scanned documents beneath this notice!

Do not remove this notice from this file!

GPO Jacket No. 560-102
Print Order 61540
Rise Business Services, LLC
Job=AZ15 6/24/2019



Box Number= AZ15130



Claim Begin-End: AMC364785-AMC364804

5 Miscellaneous



AZ15130-11

AMC364455-AMC364805

Authorized Date 11/02/2010

Instructions to Accounts AZ BLM REFUND FOR \$140 CLAIM MAINTENANCE FEE TO
VANE MINERALS AMC361857 IS CLOSED, RECEIPT#2193194,
TONY SMITH @602-417-9355
SENT TO: 7400 N ORACLE RD, STE 131, TUCSON, AZ 85704

Login ID 203

Entry Date 11/02/2010

Total Amount \$140.00

BUREAU OF LAND MANAGEMENT
SUITE NORTH CENTRAL, SUITE #800
PHOENIX, ARIZONA 85004

In Reply Refer To:
3800 (AZ-931)TS
AMC361855

NOTICE

VANE MINERALS, INC
7400 N ORACLE RD, STE 131
TUCSON, ARIZONA 85704

This Notice Affects Those Claims
Shown in the Block Below

AMC361857
WE 3

Refund Authorized

You will be receiving a refund from the Bureau of Land Management Arizona State Office in the amount of \$140. for the following reason:

- New claim fees were overpaid.
- Maintenance Fee was paid on closed claim(s).
- Maintenance Fees were overpaid.
- Affidavit of Labor or Notice of Intent to Hold processing fees were overpaid.
- Transfer or Amendment fees were overpaid.
- Notice of Intent to Locate on Stock Raising Homestead fees were overpaid.
- Multiple payment on maintenance fee.

The refund has been authorized and you should receive a check in approximately 4 to 6 weeks.

If you have any questions please contact TONY SMITH @ 602-417-9355. Please include your AMC numbers on all correspondence.

11/2/2015

CLEARWATER RESOURCES INC

P. O. Box 3215
Evergreen, CO 80437
303-679-3147

AMC 361855
AMC 364785

July 24, 2006

U. S. Department of the Interior
Bureau of Land Management
Arizona State Office
222 North Central Avenue
Phoenix, AZ 85004-2203

Attention Mining Claim Records

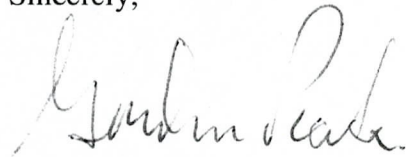
RE: Change of Address for Clearwater Resources Inc.

Please note the change of address for Clearwater Resources Inc. from 3225 N. Central Avenue, Phoenix, AZ 85102 to *P. O. Box 3215, Evergreen, CO 80437*.

This is an address change only and should take effect immediately for all unpatented mining claims owned by Clearwater Resources Inc.

If you have any questions you may reach me at the above phone number. Thank you.

Sincerely,



Gordon Peake, CPL
Land Manager

Cc: William M. Sheriff - Vice President of Corporate Development

ARIZONA
STATE OFFICE
PHOENIX, ARIZONA

2006 JUL 26 P 1:51

RECEIVED
BUREAU OF
LAND MANAGEMENT

RE 7/27/06

MXS, INC.
P.O. BOX 2220
WINNEMUCCA, NEVADA 89445
(775) 625 - 0465, cell (775) 304 - 0644
Fax (775) 625 - 4406

March 18, 2005

ATTN: BUREAU OF LAND MANAGEMENT - ARIZONA
ARIZONA STATE OFFICE
222 North Central Avenue
Phoenix, Arizona 85004-2203
Tel. (602) 417-9200

Please find enclosed 20 Notices of Location for **NY** (1 - 10) and **CWP** (1 - 10) Lode Mining Claims to be recorded in your office. Also enclosed is a check #026 in the amount of \$2,700.00 to cover the \$135.00 per location fee, along with a map for each group of claims.

When recorded, please send the recorded documents to:

CLEARWATER RESOURCES INC.
C/O CT CORPORATION SYSTEMS
3225 NORTH CENTRAL AVENUE
PHOENIX, ARIZ. 85102

Thank-you for your time and attention to this matter, and if you have any questions please call.

Sincerely,

Dave Rowe/ck

Dave Rowe

RECEIVED
BUREAU OF
LAND MANAGEMENT
2005 MAR 21 P 2:44
ARIZONA
STATE OFFICE
PHOENIX, ARIZONA

AMB 364785

NOTICE!!

These documents have been scanned!

Do not place un-scanned documents beneath this notice!

Do not remove this notice from this file!

GPO Jacket No. 560-102
Print Order 61540
Rise Business Services, LLC
Job=AZ15 6/24/2019



Box Number= AZ15130



Claim Begin-End: AMC364785-AMC364804

6 Location Notices-Amendments and Supporting Documents



AZ15130-11

AMC364455-AMC364805

MINING CLAIM STATUS REPORT

STATUS:

MTP CHECKED BY TR

GEO CHECKED BY TR

PRE-ADJ BY _____

FINAL ADJ BY TR

LEAD SERIAL NO. AMC 364785 THROUGH AMC 364804

# <u>20</u> LODGE	LOCATION FEE @ \$25 =	\$ <u>500.00</u>
# _____ PLACER	SERVICE FEE @ \$10 =	\$ <u>200.00</u>
# _____ ASSOCIATION PL	MAINTENANCE FEE @ \$100 =	\$ <u>2000.00</u>
# _____ MILL SITE	OVERAGE	\$ _____
# _____ TUNNEL SITE	SHORTAGE	\$ _____
	OTHER FEES	\$ _____
	TOTAL	\$ <u>2700.00</u>

OVER-THE-COUNTER MAIL TIMELY FILED: YES NO

LEGAL DESCRIPTION: T 39N R 3W SEC 22, 27, ~~30~~
T 29N R 3E SEC 31
T _____ R _____ SEC _____
T _____ R _____ SEC _____

JURISDICTION: BLM FOREST SERVICE Kaibab

WILDERNESS AREA: NO YES

SPLIT ESTATE: SX PX SRHA OTHER _____ N/A
PROPER NOTICE FILED IF LOCATED ON SRHA LANDS: YES NO N/A

RECONVEYED MINERALS ON BLM LANDS REQUIRE OPENING ORDERS FROM 1944 TO 1993. OPEN TO ENTRY ON: _____

SUBJECT TO PL 359: YES NO

STATUS: VOID PARTIALLY VOID PRIVATE MINERALS
WITHDRAWN LANDS OTHER _____

CLAIMANT ACKNOWLEDGES THAT PORTIONS OF THE FOLLOWING CLAIM(S)/SITE(S): _____
MAY BE VOID OR VOIDABLE. Signature of Claimant: _____

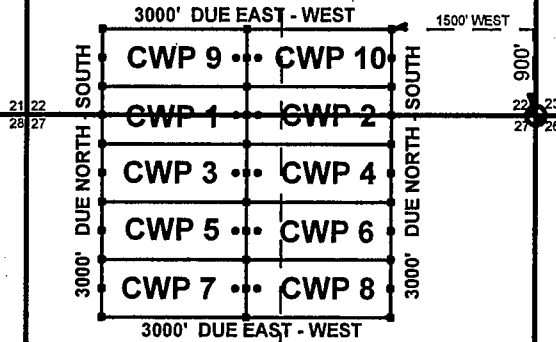
COMMENTS: _____
_____ Final Adj TR
4-18-06

T39N R3W

SECTION 21

SECTION 22

SECTION 23



SECTION 28

SECTION 27

SECTION 26

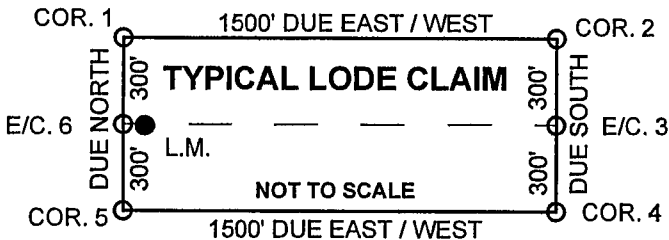
RECEIVED
BUREAU OF
LAND MANAGEMENT
2005 MAR 21 P 2:45
ARIZONA
STATE OFFICE
PHOENIX, ARIZONA



0 1000 2000
SCALE 1 INCH = 2000 FEET

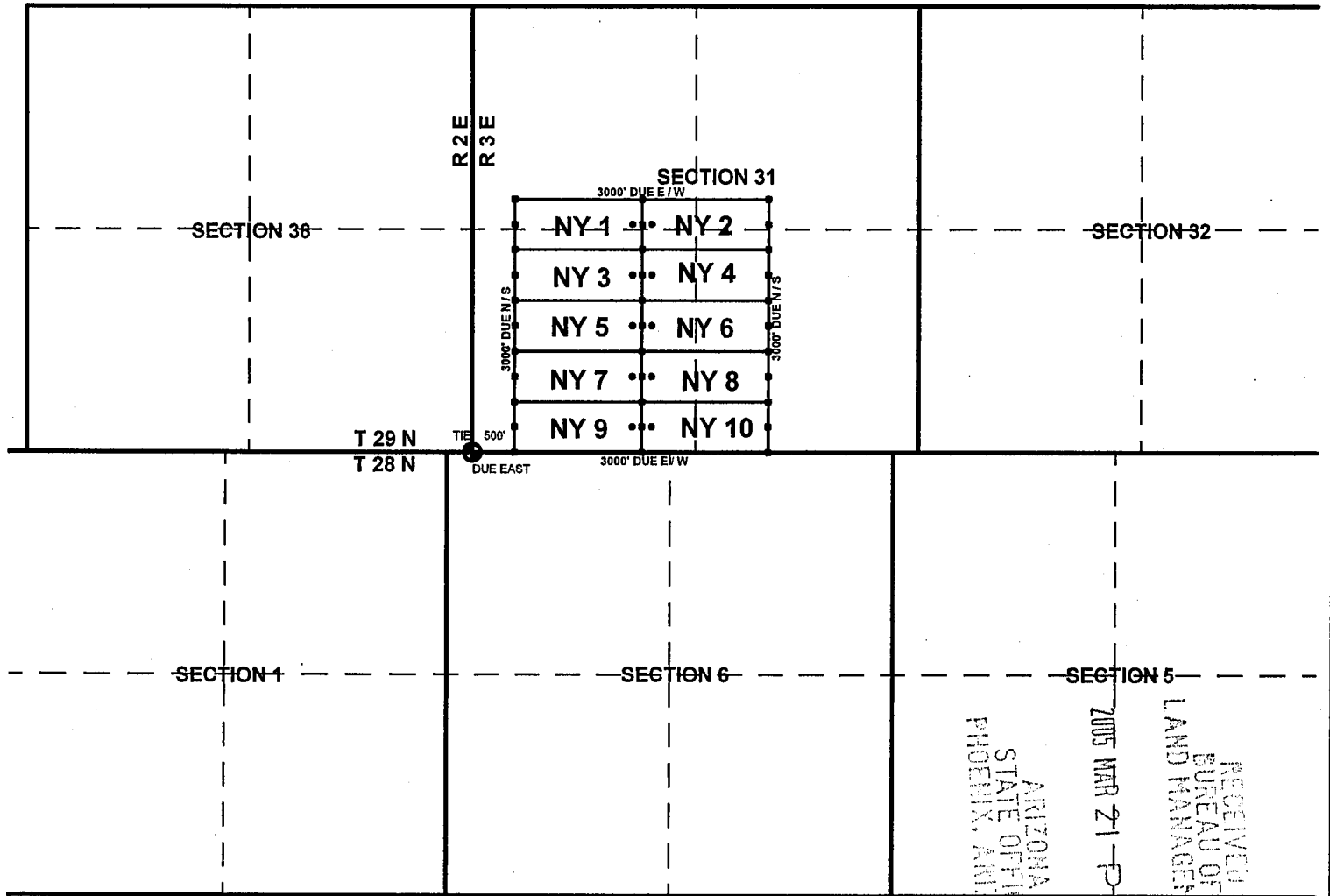
DISCOVER, LOCATOR, CLAIMANT:
CLEARWATER RESOURCES INC.
C/O CT CORPORATION SYSTEMS
3225 NORTH CENTRAL AVE,
PHOENIX, AZ. 85102

CWP LODE MINING CLAIMS #'S (1-10).
LOCATION DATE: JAN. 4, 2005
COCONINO COUNTY, ARIZONA
SECTIONS 22 & 27, T39N, R3W, G.&S.R.M.

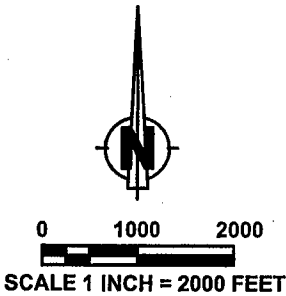


ALL CORNERS, END CENTERS, AND LOCATION MONUMENTS
ARE 1-1/2" X 1-1/2" WOOD POST WITH ALUMINUM TAGS, SCRIBED
WITH CLAIM NAME AND CORNER, END CENTER, OR L.M. DESCRIPTIONS.

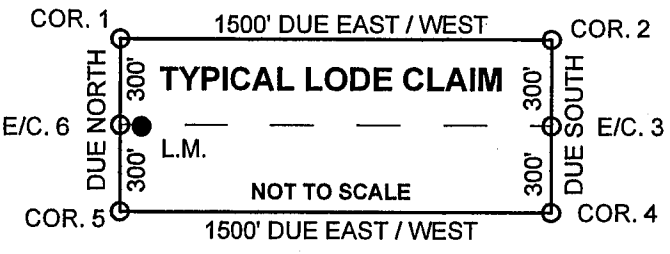
AMP 364785



RECEIVED
 BUREAU OF
 LAND MANAGEMENT
 2005 MAR 21 P 2:44
 ARIZONA
 STATE OFFICE
 PHOENIX, ARIZONA



DISCOVER, LOCATOR, CLAIMANT:
CLEARWATER RESOURCES INC.
C/O CT CORPORATION SYSTEMS
3225 NORTH CENTRAL AVE,
PHOENIX, AZ. 85102



NY LODE MINING CLAIMS #'S (1-10).
LOCATION DATE: JAN. 5, 2005
COCONINO COUNTY, ARIZONA
SECTION 31, T29N, R3E, G.&S.R.M.

ALL CORNERS, END CENTERS, AND LOCATION MONUMENTS
 ARE 1-1/2" X 1-1/2" WOOD POST WITH ALUMINUM TAGS, SCRIBED
 WITH CLAIM NAME AND CORNER, END CENTER, OR L.M. DESCRIPTIONS.

ANL 364 185

WHEN RECORDED, RETURN TO:
CLEARWATER RESOURCES INC.
C/O CT CORPORATION SYSTEMS
3225 NORTH CENTRAL AVENUE
PHOENIX, ARIZONA 85102

LOCATION NOTICE

Lode Mining Claim

NOTICE IS HEREBY GIVEN that Clearwater Resources Inc. 3225 North Central Ave., Phoenix, AZ. 85102 hereby claims under and pursuant to the laws of the State of Arizona and of the laws of the United States of America the following described LODE MINING CLAIM:

RECEIVED
BUREAU OF
LAND MANAGEMENT
2005 MAR 21 P 2:45
ARIZONA
STATE OFFICE
PHOENIX, ARIZONA

The name of the claim is the CWP 1.
This claim was located on January 4, 2005, by posting a Location Notice at the discovery monument found at, on, or near the East end of the claim.

The length of the claim is 1495 feet in a West direction and 5 feet in the opposite direction from the monument where the Location Notice is posted, and the width is 300 feet on each side of the center of the vein or lode, comprising in all 1500 feet in length and 600 feet in width, and generally following a East and West course.

The exterior boundaries are distinctly marked by six substantial monuments. Each corner, end center, and location monument, consists of a 1-1/2" x 1-1/2" wooden post with aluminum tags attached, scribed with claim name and corner description. The boundaries can be readily traced by beginning at corner No. 1, the NW corner: thence 1500 feet East to the NE corner, corner No. 2, thence 300 feet South to the East end center, corner No. 3, thence 300 feet South to the SE corner, corner No. 4, thence 1500 feet West to the SW corner, corner No. 5, thence 300 feet North to the West end center, corner No. 6, thence 300 feet North to the NW corner, corner No. 1, the point of beginning

The NW corner of this claim, corner No. 1, is found about 4500 feet West and 300 feet North from the NE corner of section 27 Township 39 N, Range 3 W, G.&S.R.M.

Said claim is located in the:

SW Quarter, Section 22 Township 39 N Range 3 W Gila & Salt River Meridian.
NW Quarter, Section 27 Township 39 N Range 3 W Gila & Salt River Meridian.

Coconino County, State of Arizona.

The boundaries of said claim were defined by law within ninety days from the date of posting of the Notice of Location. The location work, consisting of the making and filing of maps and the payment of fees was completed by the date of recordation of this certificate.

Discoverer, Locator and Claimant:
Clearwater Resources Inc., C/O CT Corporation Systems

by: Dave Rowe
Dave Rowe as Agent for Clearwater Resources Inc., C/O CT Corporation Systems

ANC 364785

WHEN RECORDED, RETURN TO:
CLEARWATER RESOURCES INC.
C/O CT CORPORATION SYSTEMS
3225 NORTH CENTRAL AVENUE
PHOENIX, ARIZONA 85102

LOCATION NOTICE

Lode Mining Claim

NOTICE IS HEREBY GIVEN that Clearwater Resources Inc. 3225 North Central Ave., Phoenix, AZ. 85102 hereby claims under and pursuant to the laws of the State of Arizona and of the laws of the United States of America the following described LODE MINING CLAIM:

The name of the claim is the CWP 2

This claim was located on January 4, 2005, by posting a Location Notice at the discovery monument found at, on, or near the West end of the claim.

The length of the claim is 1495 feet in a East direction and 5 feet in the opposite direction from the monument where the Location Notice is posted, and the width is 300 feet on each side of the center of the vein or lode, comprising in all 1500 feet in length and 600 feet in width, and generally following a East and West course.

The exterior boundaries are distinctly marked by six substantial monuments. Each corner, end center, and location monument, consists of a 1-1/2" x 1-1/2" wooden post with aluminum tags attached, scribed with claim name and corner description. The boundaries can be readily traced by beginning at corner No. 1, the NW corner: thence 1500 feet East to the NE corner, corner No. 2, thence 300 feet South to the East end center, corner No. 3, thence 300 feet South to the SE corner, corner No. 4, thence 1500 feet West to the SW corner, corner No. 5, thence 300 feet North to the West end center, corner No. 6, thence 300 feet North to the NW corner, corner No. 1, the point of beginning

The NW corner of this claim, corner No. 1, is found about 3000 feet West and 300 feet North from the NE corner of section 27 Township 39 N, Range 3 W, G.&S.R.M.

Said claim is located in the:

SW, SE Quarter, Section 22 Township 39 N Range 3 W Gila & Salt River Meridian.
NW, NE Quarter, Section 27 Township 39 N Range 3 W Gila & Salt River Meridian.

Coconino County, State of Arizona.

The boundaries of said claim were defined by law within ninety days from the date of posting of the Notice of Location. The location work, consisting of the making and filing of maps and the payment of fees was completed by the date of recordation of this certificate.

Discoverer, Locator and Claimant:
Clearwater Resources Inc., C/O CT Corporation Systems

by: Dave Rowe
Dave Rowe as Agent for Clearwater Resources Inc., C/O CT Corporation Systems

RECEIVED
BUREAU OF
LAND MANAGEMENT
2005 MAR 21 P 2:15
ARIZONA
STATE OFFICE
PHOENIX, ARIZONA

AMP 364786

WHEN RECORDED, RETURN TO:
CLEARWATER RESOURCES INC.
C/O CT CORPORATION SYSTEMS
3225 NORTH CENTRAL AVENUE
PHOENIX, ARIZONA 85102

LOCATION NOTICE

Lode Mining Claim

NOTICE IS HEREBY GIVEN that **Clearwater Resources Inc.**
3225 North Central Ave., Phoenix, AZ. 85102 hereby claims under and
pursuant to the laws of the State of Arizona and of the laws of the United
States of America the following described LODE MINING CLAIM:

The name of the claim is the CWP 3.

This claim was located on January 4, 2005, by posting a Location Notice at the discovery monument
found at, on, or near the East end of the claim.

The length of the claim is 1495 feet in a West direction and 5 feet in the opposite direction
from the monument where the Location Notice is posted, and the width is 300 feet on each side of the center
of the vein or lode, comprising in all 1500 feet in length and 600 feet in width, and generally following
a East and West course.

The exterior boundaries are distinctly marked by six substantial monuments. Each corner, end center, and
location monument, consists of a 1-1/2" x 1-1/2" wooden post with aluminum tags attached, scribed with claim
name and corner description. The boundaries can be readily traced by beginning at corner No. 1, the NW corner:
thence 1500 feet East to the NE corner, corner No. 2,
thence 300 feet South to the East end center, corner No. 3,
thence 300 feet South to the SE corner, corner No. 4,
thence 1500 feet West to the SW corner, corner No. 5,
thence 300 feet North to the West end center, corner No. 6,
thence 300 feet North to the NW corner, corner No. 1, the point of beginning

The NW corner of this claim, corner No. 1, is found about 4500 feet West and
300 feet South from the NE corner of section 27 Township 39 N, Range 3 W, G.&S.R.M.

Said claim is located in the:


NW Quarter, Section 27 Township 39 N Range 3 W Gila & Salt River Meridian.

Coconino County, State of Arizona.

The boundaries of said claim were defined by law within ninety days from the date of posting of the Notice
of Location. The location work, consisting of the making and filing of maps and the payment of fees was completed
by the date of recordation of this certificate.

Discoverer, Locator and Claimant:
Clearwater Resources Inc., C/O CT Corporation Systems

by:



Dave Rowe as Agent for Clearwater Resources Inc., C/O CT Corporation Systems

RECEIVED
BUREAU OF
LAND MANAGEMENT
2005 MAR 21 P 2:45
ARIZONA
STATE OFFICE
PHOENIX, ARIZONA

ANC 364787

WHEN RECORDED, RETURN TO:
CLEARWATER RESOURCES INC.
C/O CT CORPORATION SYSTEMS
3225 NORTH CENTRAL AVENUE
PHOENIX, ARIZONA 85102

LOCATION NOTICE

Lode Mining Claim

NOTICE IS HEREBY GIVEN that Clearwater Resources Inc.
3225 North Central Ave., Phoenix, AZ. 85102 hereby claims under and
pursuant to the laws of the State of Arizona and of the laws of the United
States of America the following described LODE MINING CLAIM:

The name of the claim is the CWP 4.

This claim was located on January 4, 2005, by posting a Location Notice at the discovery monument
found at, on, or near the West end of the claim.

The length of the claim is 1495 feet in a East direction and 5 feet in the opposite direction
from the monument where the Location Notice is posted, and the width is 300 feet on each side of the center
of the vein or lode, comprising in all 1500 feet in length and 600 feet in width, and generally following
a East and West course.

The exterior boundaries are distinctly marked by six substantial monuments. Each corner, end center, and
location monument, consists of a 1-1/2" x 1-1/2" wooden post with aluminum tags attached, scribed with claim
name and corner description. The boundaries can be readily traced by beginning at corner No. 1, the NW corner:
thence 1500 feet East to the NE corner, corner No. 2,
thence 300 feet South to the East end center, corner No. 3,
thence 300 feet South to the SE corner, corner No. 4,
thence 1500 feet West to the SW corner, corner No. 5,
thence 300 feet North to the West end center, corner No. 6,
thence 300 feet North to the NW corner, corner No. 1, the point of beginning

The NW corner of this claim, corner No. 1, is found about 3000 feet West and
300 feet South from the NE corner of section 27 Township 39 N, Range 3 W, G.&S.R.M.

Said claim is located in the:

NW, NE Quarter, Section 27 Township 39 N Range 3 W Gila & Salt River Meridian.

Coconino County, State of Arizona.

The boundaries of said claim were defined by law within ninety days from the date of posting of the Notice
of Location. The location work, consisting of the making and filing of maps and the payment of fees was completed
by the date of recordation of this certificate.

Discoverer, Locator and Claimant:

Clearwater Resources Inc., C/O CT Corporation Systems

by: Dave Rowe

Dave Rowe as Agent for Clearwater Resources Inc., C/O CT Corporation Systems

RECEIVED
BUREAU OF
LAND MANAGEMENT
2005 MAR 21 P 2:45
ARIZONA
STATE OFFICE
PHOENIX, ARIZONA

AMC 364788

WHEN RECORDED, RETURN TO:
CLEARWATER RESOURCES INC.
C/O CT CORPORATION SYSTEMS
3225 NORTH CENTRAL AVENUE
PHOENIX, ARIZONA 85102

RECEIVED
BUREAU OF
LAND MANAGEMENT
2005 MAR 21 P 2:45
ARIZONA
STATE OFFICE
PHOENIX, ARIZONA

LOCATION NOTICE

Lode Mining Claim

NOTICE IS HEREBY GIVEN that Clearwater Resources Inc. 3225 North Central Ave., Phoenix, AZ. 85102 hereby claims under and pursuant to the laws of the State of Arizona and of the laws of the United States of America the following described LODE MINING CLAIM:

The name of the claim is the CWP 5.

This claim was located on January 4, 2005, by posting a Location Notice at the discovery monument found at, on, or near the East end of the claim.

The length of the claim is 1495 feet in a West direction and 5 feet in the opposite direction from the monument where the Location Notice is posted, and the width is 300 feet on each side of the center of the vein or lode, comprising in all 1500 feet in length and 600 feet in width, and generally following a East and West course.

The exterior boundaries are distinctly marked by six substantial monuments. Each corner, end center, and location monument, consists of a 1-1/2" x 1-1/2" wooden post with aluminum tags attached, scribed with claim name and corner description. The boundaries can be readily traced by beginning at corner No. 1, the NW corner: thence 1500 feet East to the NE corner, corner No. 2, thence 300 feet South to the East end center, corner No. 3, thence 300 feet South to the SE corner, corner No. 4, thence 1500 feet West to the SW corner, corner No. 5, thence 300 feet North to the West end center, corner No. 6, thence 300 feet North to the NW corner, corner No. 1, the point of beginning

The NW corner of this claim, corner No. 1, is found about 4500 feet West and 900 feet South from the NE corner of section 27 Township 39 N, Range 3 W, G.&S.R.M.

Said claim is located in the:

NW Quarter, Section 27 Township 39 N Range 3 W Gila & Salt River Meridian.

Coconino County, State of Arizona.

The boundaries of said claim were defined by law within ninety days from the date of posting of the Notice of Location. The location work, consisting of the making and filing of maps and the payment of fees was completed by the date of recordation of this certificate.

Discoverer, Locator and Claimant:
Clearwater Resources Inc., C/O CT Corporation Systems

by: Dave Rowe
Dave Rowe as Agent for Clearwater Resources Inc., C/O CT Corporation Systems

AMC 364789

WHEN RECORDED, RETURN TO:
CLEARWATER RESOURCES INC.
C/O CT CORPORATION SYSTEMS
3225 NORTH CENTRAL AVENUE
PHOENIX, ARIZONA 85102

RECEIVED
BUREAU OF
LAND MANAGEMENT
2005 MAR 21 P 2:45
ARIZONA
STATE OFFICE
PHOENIX, ARIZONA

LOCATION NOTICE

Lode Mining Claim

NOTICE IS HEREBY GIVEN that Clearwater Resources Inc. 3225 North Central Ave., Phoenix, AZ. 85102 hereby claims under and pursuant to the laws of the State of Arizona and of the laws of the United States of America the following described LODE MINING CLAIM:

The name of the claim is the CWP 6.

This claim was located on January 4, 2005, by posting a Location Notice at the discovery monument found at, on, or near the West end of the claim.

The length of the claim is 1495 feet in a East direction and 5 feet in the opposite direction from the monument where the Location Notice is posted, and the width is 300 feet on each side of the center of the vein or lode, comprising in all 1500 feet in length and 600 feet in width, and generally following a East and West course.

The exterior boundaries are distinctly marked by six substantial monuments. Each corner, end center, and location monument, consists of a 1-1/2" x 1-1/2" wooden post with aluminum tags attached, scribed with claim name and corner description. The boundaries can be readily traced by beginning at corner No. 1, the NW corner: thence 1500 feet East to the NE corner, corner No. 2, thence 300 feet South to the East end center, corner No. 3, thence 300 feet South to the SE corner, corner No. 4, thence 1500 feet West to the SW corner, corner No. 5, thence 300 feet North to the West end center, corner No. 6, thence 300 feet North to the NW corner, corner No. 1, the point of beginning

The NW corner of this claim, corner No. 1, is found about 3000 feet West and 900 feet South from the NE corner of section 27 Township 39 N, Range 3 W, G.&S.R.M.

Said claim is located in the:

NW, NE Quarter, Section 27 Township 39 N Range 3 W Gila & Salt River Meridian.

Coconino County, State of Arizona.

The boundaries of said claim were defined by law within ninety days from the date of posting of the Notice of Location. The location work, consisting of the making and filing of maps and the payment of fees was completed by the date of recordation of this certificate.

Discoverer, Locator and Claimant:

Clearwater Resources Inc., C/O CT Corporation Systems

by: Dave Rowe

Dave Rowe as Agent for Clearwater Resources Inc., C/O CT Corporation Systems

ANR 364790

WHEN RECORDED, RETURN TO:
CLEARWATER RESOURCES INC.
C/O CT CORPORATION SYSTEMS
3225 NORTH CENTRAL AVENUE
PHOENIX, ARIZONA 85102

RECEIVED
BUREAU OF
LAND MANAGEMENT
2005 MAR 21 P 2:45
ARIZONA
STATE OFFICE
PHOENIX, ARIZONA

LOCATION NOTICE
Lode Mining Claim

NOTICE IS HEREBY GIVEN that **Clearwater Resources Inc.**
3225 North Central Ave., Phoenix, AZ. 85102 hereby claims under and
pursuant to the laws of the State of Arizona and of the laws of the United
States of America the following described LODE MINING CLAIM:

The name of the claim is the CWP 7.
This claim was located on January 4, 2005, by posting a Location Notice at the discovery monument
found at, on, or near the East end of the claim.

The length of the claim is 1495 feet in a West direction and 5 feet in the opposite direction
from the monument where the Location Notice is posted, and the width is 300 feet on each side of the center
of the vein or lode, comprising in all 1500 feet in length and 600 feet in width, and generally following
a East and West course.

The exterior boundaries are distinctly marked by six substantial monuments. Each corner, end center, and
location monument, consists of a 1-1/2" x 1-1/2" wooden post with aluminum tags attached, scribed with claim
name and corner description. The boundaries can be readily traced by beginning at corner No. 1, the NW corner:
thence 1500 feet East to the NE corner, corner No. 2,
thence 300 feet South to the East end center, corner No. 3,
thence 300 feet South to the SE corner, corner No. 4,
thence 1500 feet West to the SW corner, corner No. 5,
thence 300 feet North to the West end center, corner No. 6,
thence 300 feet North to the NW corner, corner No. 1, the point of beginning

The NW corner of this claim, corner No. 1, is found about 4500 feet West and
1500 feet South from the NE corner of section 27 Township 39 N, Range 3 W, G.&S.R.M.
Said claim is located in the:
NW Quarter, Section 27 Township 39 N Range 3 W Gila & Salt River Meridian.

Coconino County, State of Arizona.

The boundaries of said claim were defined by law within ninety days from the date of posting of the Notice
of Location. The location work, consisting of the making and filing of maps and the payment of fees was completed
by the date of recordation of this certificate.

Discoverer, Locator and Claimant:
Clearwater Resources Inc., C/O CT Corporation Systems

by: Dave Rowe
Dave Rowe as Agent for Clearwater Resources Inc., C/O CT Corporation Systems

AMC 364791

WHEN RECORDED, RETURN TO:
CLEARWATER RESOURCES INC.
C/O CT CORPORATION SYSTEMS
3225 NORTH CENTRAL AVENUE
PHOENIX, ARIZONA 85102

ARIZONA
STATE OFFICE
PHOENIX, ARIZONA

2005 MAR 21 P 2:45

RECEIVED
BUREAU OF
LAND MANAGEMENT

LOCATION NOTICE

Lode Mining Claim

NOTICE IS HEREBY GIVEN that **Clearwater Resources Inc.**
3225 North Central Ave., Phoenix, AZ. 85102 hereby claims under and
pursuant to the laws of the State of Arizona and of the laws of the United
States of America the following described LODE MINING CLAIM:

The name of the claim is the CWP 8.

This claim was located on January 4, 2005, by posting a Location Notice at the discovery monument
found at, on, or near the West end of the claim.

The length of the claim is 1495 feet in a East direction and 5 feet in the opposite direction
from the monument where the Location Notice is posted, and the width is 300 feet on each side of the center
of the vein or lode, comprising in all 1500 feet in length and 600 feet in width, and generally following
a East and West course.

The exterior boundaries are distinctly marked by six substantial monuments. Each corner, end center, and
location monument, consists of a 1-1/2" x 1-1/2" wooden post with aluminum tags attached, scribed with claim
name and corner description. The boundaries can be readily traced by beginning at corner No. 1, the NW corner:
thence 1500 feet East to the NE corner, corner No. 2,
thence 300 feet South to the East end center, corner No. 3,
thence 300 feet South to the SE corner, corner No. 4,
thence 1500 feet West to the SW corner, corner No. 5,
thence 300 feet North to the West end center, corner No. 6,
thence 300 feet North to the NW corner, corner No. 1, the point of beginning

The NW corner of this claim, corner No. 1, is found about 3000 feet West and
1500 feet South from the NE corner of section 27 Township 39 N, Range 3 W, G.&S.R.M.

Said claim is located in the:

NW, NE Quarter, Section 27 Township 39 N Range 3 W Gila & Salt River Meridian.

Coconino County, State of Arizona.

The boundaries of said claim were defined by law within ninety days from the date of posting of the Notice
of Location. The location work, consisting of the making and filing of maps and the payment of fees was completed
by the date of recordation of this certificate.

Discoverer, Locator and Claimant:

Clearwater Resources Inc., C/O CT Corporation Systems

by: Dave Rowe

Dave Rowe as Agent for Clearwater Resources Inc., C/O CT Corporation Systems

ANR 364792

WHEN RECORDED, RETURN TO:
CLEARWATER RESOURCES INC.
C/O CT CORPORATION SYSTEMS
3225 NORTH CENTRAL AVENUE
PHOENIX, ARIZONA 85102

ARIZONA
STATE OFFICE
PHOENIX, ARIZONA

2005 MAR 21 P 2:45

RECEIVED
BUREAU OF
LAND MANAGEMENT

LOCATION NOTICE

Lode Mining Claim

NOTICE IS HEREBY GIVEN that **Clearwater Resources Inc.**
3225 North Central Ave., Phoenix, AZ. 85102 hereby claims under and
pursuant to the laws of the State of Arizona and of the laws of the United
States of America the following described LODE MINING CLAIM:

The name of the claim is the CWP 9

This claim was located on January 4, 2005, by posting a Location Notice at the discovery monument
found at, on, or near the East end of the claim.

The length of the claim is 1495 feet in a West direction and 5 feet in the opposite direction
from the monument where the Location Notice is posted, and the width is 300 feet on each side of the center
of the vein or lode, comprising in all 1500 feet in length and 600 feet in width, and generally following
a East and West course.

The exterior boundaries are distinctly marked by six substantial monuments. Each corner, end center, and
location monument, consists of a 1-1/2" x 1-1/2" wooden post with aluminum tags attached, scribed with claim
name and corner description. The boundaries can be readily traced by beginning at corner No. 1, the NW corner:

thence 1500 feet East to the NE corner, corner No. 2,
thence 300 feet South to the East end center, corner No. 3,
thence 300 feet South to the SE corner, corner No. 4,
thence 1500 feet West to the SW corner, corner No. 5,
thence 300 feet North to the West end center, corner No. 6,
thence 300 feet North to the NW corner, corner No. 1, the point of beginning

The NW corner of this claim, corner No. 1, is found about 4500 feet West and
900 feet North from the NE corner of section 27 Township 39 N, Range 3 W, G.&S.R.M.

Said claim is located in the:

SW Quarter, Section 22 Township 39 N Range 3 W Gila & Salt River Meridian.

Coconino County, State of Arizona.

The boundaries of said claim were defined by law within ninety days from the date of posting of the Notice
of Location. The location work, consisting of the making and filing of maps and the payment of fees was completed
by the date of recordation of this certificate.

Discoverer, Locator and Claimant:
Clearwater Resources Inc., C/O CT Corporation Systems

by: Dave Rowe
Dave Rowe as Agent for Clearwater Resources Inc., C/O CT Corporation Systems

AMC 364793

WHEN RECORDED, RETURN TO:
CLEARWATER RESOURCES INC.
C/O CT CORPORATION SYSTEMS
3225 NORTH CENTRAL AVENUE
PHOENIX, ARIZONA 85102

LOCATION NOTICE

Lode Mining Claim

NOTICE IS HEREBY GIVEN that Clearwater Resources Inc.
3225 North Central Ave., Phoenix, AZ. 85102 hereby claims under and
pursuant to the laws of the State of Arizona and of the laws of the United
States of America the following described LODE MINING CLAIM:

RECEIVED
BUREAU OF
LAND MANAGEMENT
2005 MAR 21 P 2:45
ARIZONA
STATE OFFICE
PHOENIX, ARIZONA

The name of the claim is the CWP 10.

This claim was located on January 4, 2005, by posting a Location Notice at the discovery monument
found at, on, or near the West end of the claim.

The length of the claim is 1495 feet in a East direction and 5 feet in the opposite direction
from the monument where the Location Notice is posted, and the width is 300 feet on each side of the center
of the vein or lode, comprising in all 1500 feet in length and 600 feet in width, and generally following
a East and West course.

The exterior boundaries are distinctly marked by six substantial monuments. Each corner, end center, and
location monument, consists of a 1-1/2" x 1-1/2" wooden post with aluminum tags attached, scribed with claim
name and corner description. The boundaries can be readily traced by beginning at corner No. 1, the NW corner:
thence 1500 feet East to the NE corner, corner No. 2,
thence 300 feet South to the East end center, corner No. 3,
thence 300 feet South to the SE corner, corner No. 4,
thence 1500 feet West to the SW corner, corner No. 5,
thence 300 feet North to the West end center, corner No. 6,
thence 300 feet North to the NW corner, corner No. 1, the point of beginning

The NW corner of this claim, corner No. 1, is found about 3000 feet West and
900 feet North from the NE corner of section 27 Township 39 N, Range 3 W, G.&S.R.M.

Said claim is located in the:

SW, SE Quarter, Section 22 Township 39 N Range 3 W Gila & Salt River Meridian.

Coconino County, State of Arizona.

The boundaries of said claim were defined by law within ninety days from the date of posting of the Notice
of Location. The location work, consisting of the making and filing of maps and the payment of fees was completed
by the date of recordation of this certificate.

Discoverer, Locator and Claimant:
Clearwater Resources Inc., C/O CT Corporation Systems

by: Dave Rowe
Dave Rowe as Agent for Clearwater Resources Inc., C/O CT Corporation Systems

ANR 364794

WHEN RECORDED, RETURN TO:
CLEARWATER RESOURCES INC.
C/O CT CORPORATION SYSTEMS
3225 NORTH CENTRAL AVENUE
PHOENIX, ARIZONA 85102

RECEIVED
BUREAU OF
LAND MANAGEMENT
2005 MAR 21 P 2:45
ARIZONA
STATE OFFICE
PHOENIX, ARIZONA

LOCATION NOTICE

Lode Mining Claim

NOTICE IS HEREBY GIVEN that **Clearwater Resources Inc.**
3225 North Central Ave., Phoenix, AZ. 85102 hereby claims under and
pursuant to the laws of the State of Arizona and of the laws of the United
States of America the following described LODE MINING CLAIM:

The name of the claim is the NY 1.

This claim was located on January 5, 2005, by posting a Location Notice at the discovery monument
found at, on, or near the East end of the claim.

The length of the claim is 1495 feet in a West direction and 5 feet in the opposite direction
from the monument where the Location Notice is posted, and the width is 300 feet on each side of the center
of the vein or lode, comprising in all 1500 feet in length and 600 feet in width, and generally following
a East and West course.

The exterior boundaries are distinctly marked by six substantial monuments. Each corner, end center, and
location monument, consists of a 1-1/2" x 1-1/2" wooden post with aluminum tags attached, scribed with claim
name and corner description. The boundaries can be readily traced by beginning at corner No. 1, the NW corner:
thence 1500 feet East to the NE corner, corner No. 2,
thence 300 feet South to the East end center, corner No. 3,
thence 300 feet South to the SE corner, corner No. 4,
thence 1500 feet West to the SW corner, corner No. 5,
thence 300 feet North to the West end center, corner No. 6,
thence 300 feet North to the NW corner, corner No. 1, the point of beginning

The NW corner of this claim, corner No. 1, is found about 500 feet East and
3000 feet North from the SW corner of section 31 Township 29 N, Range 3 E, G.&S.R.M.

Said claim is located in the:

NW, SW Quarter, Section 31 Township 29 N Range 3 E Gila & Salt River Meridian.

Coconino County, State of Arizona.

The boundaries of said claim were defined by law within ninety days from the date of posting of the Notice
of Location. The location work, consisting of the making and filing of maps and the payment of fees was completed
by the date of recordation of this certificate.

Discoverer, Locator and Claimant:
Clearwater Resources Inc., C/O CT Corporation Systems

by: Dave Rowe
Dave Rowe as Agent for Clearwater Resources Inc., C/O CT Corporation Systems

ANP 364795

WHEN RECORDED, RETURN TO:
CLEARWATER RESOURCES INC.
C/O CT CORPORATION SYSTEMS
3225 NORTH CENTRAL AVENUE
PHOENIX, ARIZONA 85102

RECEIVED
BUREAU OF
LAND MANAGEMENT
2005 MAR 21 P 2:45
ARIZONA
STATE OFFICE
PHOENIX, ARIZONA

LOCATION NOTICE
Lode Mining Claim

NOTICE IS HEREBY GIVEN that **Clearwater Resources Inc.**
3225 North Central Ave., Phoenix, AZ. 85102 hereby claims under and
pursuant to the laws of the State of Arizona and of the laws of the United
States of America the following described LODE MINING CLAIM:

The name of the claim is the NY 2.
This claim was located on January 5, 2005, by posting a Location Notice at the discovery monument
found at, on, or near the West end of the claim.

The length of the claim is 1495 feet in a East direction and 5 feet in the opposite direction
from the monument where the Location Notice is posted, and the width is 300 feet on each side of the center
of the vein or lode, comprising in all 1500 feet in length and 600 feet in width, and generally following
a East and West course.

The exterior boundaries are distinctly marked by six substantial monuments. Each corner, end center, and
location monument, consists of a 1-1/2" x 1-1/2" wooden post with aluminum tags attached, scribed with claim
name and corner description. The boundaries can be readily traced by beginning at corner No. 1, the NW corner:
thence 1500 feet East to the NE corner, corner No. 2,
thence 300 feet South to the East end center, corner No. 3,
thence 300 feet South to the SE corner, corner No. 4,
thence 1500 feet West to the SW corner, corner No. 5,
thence 300 feet North to the West end center, corner No. 6,
thence 300 feet North to the NW corner, corner No. 1, the point of beginning

The NW corner of this claim, corner No. 1, is found about 2000 feet East and
3000 feet North from the SW corner of section 31 Township 29 N, Range 3 E, G.&S.R.M.

Said claim is located in the:
ALL Quarters, Section 31 Township 29 N Range 3 E Gila & Salt River Meridian.

Coconino County, State of Arizona.

The boundaries of said claim were defined by law within ninety days from the date of posting of the Notice
of Location. The location work, consisting of the making and filing of maps and the payment of fees was completed
by the date of recordation of this certificate.

Discoverer, Locator and Claimant:
Clearwater Resources Inc., C/O CT Corporation Systems

by: Dave Rowe
Dave Rowe as Agent for Clearwater Resources Inc., C/O CT Corporation Systems

AMC 364796

WHEN RECORDED, RETURN TO:
CLEARWATER RESOURCES INC.
C/O CT CORPORATION SYSTEMS
3225 NORTH CENTRAL AVENUE
PHOENIX, ARIZONA 85102

LOCATION NOTICE

Lode Mining Claim

NOTICE IS HEREBY GIVEN that **Clearwater Resources Inc.**
3225 North Central Ave., Phoenix, AZ. 85102 hereby claims under and
pursuant to the laws of the State of Arizona and of the laws of the United
States of America the following described LODE MINING CLAIM:

The name of the claim is the NY 3.

This claim was located on January 5, 2005, by posting a Location Notice at the discovery monument
found at, on, or near the East end of the claim.

The length of the claim is 1495 feet in a West direction and 5 feet in the opposite direction
from the monument where the Location Notice is posted, and the width is 300 feet on each side of the center
of the vein or lode, comprising in all 1500 feet in length and 600 feet in width, and generally following
a East and West course.

The exterior boundaries are distinctly marked by six substantial monuments. Each corner, end center, and
location monument, consists of a 1-1/2" x 1-1/2" wooden post with aluminum tags attached, scribed with claim
name and corner description. The boundaries can be readily traced by beginning at corner No. 1, the NW corner:
thence 1500 feet East to the NE corner, corner No. 2,
thence 300 feet South to the East end center, corner No. 3,
thence 300 feet South to the SE corner, corner No. 4,
thence 1500 feet West to the SW corner, corner No. 5,
thence 300 feet North to the West end center, corner No. 6,
thence 300 feet North to the NW corner, corner No. 1, the point of beginning

The NW corner of this claim, corner No. 1, is found about 500 feet East and
2400 feet North from the SW corner of section 31 Township 29 N, Range 3 E, G.&S.R.M.

Said claim is located in the:

SW Quarter, Section 31 Township 29 N Range 3 E Gila & Salt River Meridian.

Coconino County, State of Arizona.

The boundaries of said claim were defined by law within ninety days from the date of posting of the Notice
of Location. The location work, consisting of the making and filing of maps and the payment of fees was completed
by the date of recordation of this certificate.

Discoverer, Locator and Claimant:
Clearwater Resources Inc., C/O CT Corporation Systems

by: Dave Rowe
Dave Rowe as Agent for Clearwater Resources Inc., C/O CT Corporation Systems

RECEIVED
BUREAU OF
LAND MANAGEMENT
2005 MAR 21 P 2:45
ARIZONA
STATE OFFICE
PHOENIX, ARIZONA

AMC 364797

WHEN RECORDED, RETURN TO:
CLEARWATER RESOURCES INC.
C/O CT CORPORATION SYSTEMS
3225 NORTH CENTRAL AVENUE
PHOENIX, ARIZONA 85102

LOCATION NOTICE

Lode Mining Claim

NOTICE IS HEREBY GIVEN that **Clearwater Resources Inc.**
3225 North Central Ave., Phoenix, AZ. 85102 hereby claims under and
pursuant to the laws of the State of Arizona and of the laws of the United
States of America the following described LODE MINING CLAIM:

The name of the claim is the NY 4.

This claim was located on January 5, 2005, by posting a Location Notice at the discovery monument
found at, on, or near the West end of the claim.

The length of the claim is 1495 feet in a East direction and 5 feet in the opposite direction
from the monument where the Location Notice is posted, and the width is 300 feet on each side of the center
of the vein or lode, comprising in all 1500 feet in length and 600 feet in width, and generally following
a East and West course.

The exterior boundaries are distinctly marked by six substantial monuments. Each corner, end center, and
location monument, consists of a 1-1/2" x 1-1/2" wooden post with aluminum tags attached, scribed with claim
name and corner description. The boundaries can be readily traced by beginning at corner No. 1, the NW corner:

thence 1500 feet East to the NE corner, corner No. 2,
thence 300 feet South to the East end center, corner No. 3,
thence 300 feet South to the SE corner, corner No. 4,
thence 1500 feet West to the SW corner, corner No. 5,
thence 300 feet North to the West end center, corner No. 6,
thence 300 feet North to the NW corner, corner No. 1, the point of beginning

The NW corner of this claim, corner No. 1, is found about 2000 feet East and
2400 feet North from the SW corner of section 31 Township 29 N, Range 3 E, G.&S.R.M.

Said claim is located in the:

SW, SE Quarters, Section 31 Township 29 N Range 3 E Gila & Salt River Meridian.

Coconino County, State of Arizona.

The boundaries of said claim were defined by law within ninety days from the date of posting of the Notice
of Location. The location work, consisting of the making and filing of maps and the payment of fees was completed
by the date of recordation of this certificate.

Discoverer, Locator and Claimant:
Clearwater Resources Inc., C/O CT Corporation Systems

by: Dave Rowe
Dave Rowe as Agent for Clearwater Resources Inc., C/O CT Corporation Systems

RECEIVED
BUREAU OF
LAND MANAGEMENT
2005 MAR 21 P 2:45
ARIZONA
STATE OFFICE
PHOENIX, ARIZONA

AMC 364798

WHEN RECORDED, RETURN TO:
CLEARWATER RESOURCES INC.
C/O CT CORPORATION SYSTEMS
3225 NORTH CENTRAL AVENUE
PHOENIX, ARIZONA 85102

LOCATION NOTICE

Lode Mining Claim

NOTICE IS HEREBY GIVEN that Clearwater Resources Inc.
3225 North Central Ave., Phoenix, AZ. 85102 hereby claims under and
pursuant to the laws of the State of Arizona and of the laws of the United
States of America the following described LODE MINING CLAIM:

The name of the claim is the NY 5.

This claim was located on January 5, 2005, by posting a Location Notice at the discovery monument
found at, on, or near the East end of the claim.

The length of the claim is 1495 feet in a West direction and 5 feet in the opposite direction
from the monument where the Location Notice is posted, and the width is 300 feet on each side of the center
of the vein or lode, comprising in all 1500 feet in length and 600 feet in width, and generally following
a East and West course.

The exterior boundaries are distinctly marked by six substantial monuments. Each corner, end center, and
location monument, consists of a 1-1/2" x 1-1/2" wooden post with aluminum tags attached, scribed with claim
name and corner description. The boundaries can be readily traced by beginning at corner No. 1, the NW corner:
thence 1500 feet East to the NE corner, corner No. 2,
thence 300 feet South to the East end center, corner No. 3,
thence 300 feet South to the SE corner, corner No. 4,
thence 1500 feet West to the SW corner, corner No. 5,
thence 300 feet North to the West end center, corner No. 6,
thence 300 feet North to the NW corner, corner No. 1, the point of beginning

The NW corner of this claim, corner No. 1, is found about 500 feet East and
1800 feet North from the SW corner of section 31 Township 29 N, Range 3 E, G.&S.R.M.

Said claim is located in the:

SW Quarter, Section 31 Township 29 N Range 3 E Gila & Salt River Meridian.

Coconino County, State of Arizona.

The boundaries of said claim were defined by law within ninety days from the date of posting of the Notice
of Location. The location work, consisting of the making and filing of maps and the payment of fees was completed
by the date of recordation of this certificate.

Discoverer, Locator and Claimant:

Clearwater Resources Inc., C/O CT Corporation Systems

by: Dave Rowe

Dave Rowe as Agent for Clearwater Resources Inc., C/O CT Corporation Systems

RECEIVED
BUREAU OF
LAND MANAGEMENT
2005 MAR 21 P 2:45
ARIZONA
STATE OFFICE
PHOENIX, ARIZONA

ANC 364799

WHEN RECORDED, RETURN TO:
CLEARWATER RESOURCES INC.
C/O CT CORPORATION SYSTEMS
3225 NORTH CENTRAL AVENUE
PHOENIX, ARIZONA 85102

LOCATION NOTICE

Lode Mining Claim

NOTICE IS HEREBY GIVEN that **Clearwater Resources Inc.**
3225 North Central Ave., Phoenix, AZ. 85102 hereby claims under and
pursuant to the laws of the State of Arizona and of the laws of the United
States of America the following described LODE MINING CLAIM:

The name of the claim is the NY 6.

This claim was located on January 5, 2005, by posting a Location Notice at the discovery monument
found at, on, or near the West end of the claim.

The length of the claim is 1495 feet in a East direction and 5 feet in the opposite direction
from the monument where the Location Notice is posted, and the width is 300 feet on each side of the center
of the vein or lode, comprising in all 1500 feet in length and 600 feet in width, and generally following
a East and West course.

The exterior boundaries are distinctly marked by six substantial monuments. Each corner, end center, and
location monument, consists of a 1-1/2" x 1-1/2" wooden post with aluminum tags attached, scribed with claim
name and corner description. The boundaries can be readily traced by beginning at corner No. 1, the NW corner:

thence 1500 feet East to the NE corner, corner No. 2,
thence 300 feet South to the East end center, corner No. 3,
thence 300 feet South to the SE corner, corner No. 4,
thence 1500 feet West to the SW corner, corner No. 5,
thence 300 feet North to the West end center, corner No. 6,
thence 300 feet North to the NW corner, corner No. 1, the point of beginning

The NW corner of this claim, corner No. 1, is found about 2000 feet East and
1800 feet North from the SW corner of section 31 Township 29 N, Range 3 E, G.&S.R.M.

Said claim is located in the:

SW, SE Quarters, Section 31 Township 29 N Range 3 E Gila & Salt River Meridian.

Coconino County, State of Arizona.

The boundaries of said claim were defined by law within ninety days from the date of posting of the Notice
of Location. The location work, consisting of the making and filing of maps and the payment of fees was completed
by the date of recordation of this certificate.

Discoverer, Locator and Claimant:

Clearwater Resources Inc., C/O CT Corporation Systems

by: Dave Rowe

Dave Rowe as Agent for Clearwater Resources Inc., C/O CT Corporation Systems

RECEIVED
BUREAU OF
LAND MANAGEMENT
2005 MAR 21 P 2:45
ARIZONA
STATE OFFICE
PHOENIX, ARIZONA

AMC 364800

WHEN RECORDED, RETURN TO:
CLEARWATER RESOURCES INC.
C/O CT CORPORATION SYSTEMS
3225 NORTH CENTRAL AVENUE
PHOENIX, ARIZONA 85102

ARIZONA
STATE OFFICE
PHOENIX, ARIZONA
2005 MAR 21 P 2:45
BUREAU OF
LAND MANAGEMENT

LOCATION NOTICE

Lode Mining Claim

NOTICE IS HEREBY GIVEN that **Clearwater Resources Inc.**
3225 North Central Ave., Phoenix, AZ. 85102 hereby claims under and
pursuant to the laws of the State of Arizona and of the laws of the United
States of America the following described LODE MINING CLAIM:

The name of the claim is the NY 7

This claim was located on January 5, 2005, by posting a Location Notice at the discovery monument
found at, on, or near the East end of the claim.

The length of the claim is 1495 feet in a West direction and 5 feet in the opposite direction
from the monument where the Location Notice is posted, and the width is 300 feet on each side of the center
of the vein or lode, comprising in all 1500 feet in length and 600 feet in width, and generally following
a East and West course.

The exterior boundaries are distinctly marked by six substantial monuments. Each corner, end center, and
location monument, consists of a 1-1/2" x 1-1/2" wooden post with aluminum tags attached, scribed with claim
name and corner description. The boundaries can be readily traced by beginning at corner No. 1, the NW corner:
thence 1500 feet East to the NE corner, corner No. 2,
thence 300 feet South to the East end center, corner No. 3,
thence 300 feet South to the SE corner, corner No. 4,
thence 1500 feet West to the SW corner, corner No. 5,
thence 300 feet North to the West end center, corner No. 6,
thence 300 feet North to the NW corner, corner No. 1, the point of beginning

The NW corner of this claim, corner No. 1, is found about 500 feet East and
1200 feet North from the SW corner of section 31 Township 29 N, Range 3 E, G.&S.R.M.

Said claim is located in the:

SW Quarter, Section 31 Township 29 N Range 3 E Gila & Salt River Meridian.

Coconino County, State of Arizona.

The boundaries of said claim were defined by law within ninety days from the date of posting of the Notice
of Location. The location work, consisting of the making and filing of maps and the payment of fees was completed
by the date of recordation of this certificate.

Discoverer, Locator and Claimant:

Clearwater Resources Inc., C/O CT Corporation Systems

by: Daye Rowe

Daye Rowe as Agent for Clearwater Resources Inc., C/O CT Corporation Systems

ANC 364801

WHEN RECORDED, RETURN TO:
CLEARWATER RESOURCES INC.
C/O CT CORPORATION SYSTEMS
3225 NORTH CENTRAL AVENUE
PHOENIX, ARIZONA 85102

LOCATION NOTICE

Lode Mining Claim

NOTICE IS HEREBY GIVEN that **Clearwater Resources Inc.**
3225 North Central Ave., Phoenix, AZ. 85102 hereby claims under and
pursuant to the laws of the State of Arizona and of the laws of the United
States of America the following described LODE MINING CLAIM:

The name of the claim is the NY 8.

This claim was located on January 5, 2005, by posting a Location Notice at the discovery monument
found at, on, or near the West end of the claim.

The length of the claim is 1495 feet in a East direction and 5 feet in the opposite direction
from the monument where the Location Notice is posted, and the width is 300 feet on each side of the center
of the vein or lode, comprising in all 1500 feet in length and 600 feet in width, and generally following
a East and West course.

The exterior boundaries are distinctly marked by six substantial monuments. Each corner, end center, and
location monument, consists of a 1-1/2" x 1-1/2" wooden post with aluminum tags attached, scribed with claim
name and corner description. The boundaries can be readily traced by beginning at corner No. 1, the NW corner:

thence 1500 feet East to the NE corner, corner No. 2,
thence 300 feet South to the East end center, corner No. 3,
thence 300 feet South to the SE corner, corner No. 4,
thence 1500 feet West to the SW corner, corner No. 5,
thence 300 feet North to the West end center, corner No. 6,
thence 300 feet North to the NW corner, corner No. 1, the point of beginning

The NW corner of this claim, corner No. 1, is found about 2000 feet East and
1200 feet North from the SW corner of section 31 Township 29 N, Range 3 E, G.&S.R.M.

Said claim is located in the:

SW, SE Quarters, Section 31 Township 29 N Range 3 E Gila & Salt River Meridian.

Coconino County, State of Arizona.

The boundaries of said claim were defined by law within ninety days from the date of posting of the Notice
of Location. The location work, consisting of the making and filing of maps and the payment of fees was completed
by the date of recordation of this certificate.

Discoverer, Locator and Claimant:

Clearwater Resources Inc., C/O CT Corporation Systems

by: Dave Rowe
Dave Rowe as Agent for Clearwater Resources Inc., C/O CT Corporation Systems

RECEIVED
BUREAU OF
LAND MANAGEMENT
2005 MAR 21 P 2:15
ARIZONA
STATE OFFICE
PHOENIX, ARIZONA

AMC 364802

WHEN RECORDED, RETURN TO:
CLEARWATER RESOURCES INC.
C/O CT CORPORATION SYSTEMS
3225 NORTH CENTRAL AVENUE
PHOENIX, ARIZONA 85102

LOCATION NOTICE

Lode Mining Claim

NOTICE IS HEREBY GIVEN that **Clearwater Resources Inc.**
3225 North Central Ave., Phoenix, AZ. 85102 hereby claims under and
pursuant to the laws of the State of Arizona and of the laws of the United
States of America the following described LODE MINING CLAIM:

RECEIVED
BUREAU OF
LAND MANAGEMENT
2005 MAR 21 P 2:45
ARIZONA
STATE OFFICE
PHOENIX, ARIZONA

The name of the claim is the NY 9.

This claim was located on January 5, 2005, by posting a Location Notice at the discovery monument
found at, on, or near the East end of the claim.

The length of the claim is 1495 feet in a West direction and 5 feet in the opposite direction
from the monument where the Location Notice is posted, and the width is 300 feet on each side of the center
of the vein or lode, comprising in all 1500 feet in length and 600 feet in width, and generally following
a East and West course.

The exterior boundaries are distinctly marked by six substantial monuments. Each corner, end center, and
location monument, consists of a 1-1/2" x 1-1/2" wooden post with aluminum tags attached, scribed with claim
name and corner description. The boundaries can be readily traced by beginning at corner No. 1, the NW corner:

thence 1500 feet East to the NE corner, corner No. 2,
thence 300 feet South to the East end center, corner No. 3,
thence 300 feet South to the SE corner, corner No. 4,
thence 1500 feet West to the SW corner, corner No. 5,
thence 300 feet North to the West end center, corner No. 6,
thence 300 feet North to the NW corner, corner No. 1, the point of beginning

The NW corner of this claim, corner No. 1, is found about 500 feet East and
600 feet North from the SW corner of section 31 Township 29 N, Range 3 E, G.&S.R.M.

Said claim is located in the:

SW Quarter, Section 31 Township 29 N Range 3 E Gila & Salt River Meridian.

Coconino County, State of Arizona.

The boundaries of said claim were defined by law within ninety days from the date of posting of the Notice
of Location. The location work, consisting of the making and filing of maps and the payment of fees was completed
by the date of recordation of this certificate.

Discoverer, Locator and Claimant:

Clearwater Resources Inc., C/O CT Corporation Systems

by: Dave Rowe

Dave Rowe as Agent for Clearwater Resources Inc., C/O CT Corporation Systems

AMC 364803

WHEN RECORDED, RETURN TO:
CLEARWATER RESOURCES INC.
C/O CT CORPORATION SYSTEMS
3225 NORTH CENTRAL AVENUE
PHOENIX, ARIZONA 85102

LOCATION NOTICE

Lode Mining Claim

NOTICE IS HEREBY GIVEN that **Clearwater Resources Inc.**
3225 North Central Ave., Phoenix, AZ. 85102 hereby claims under and
pursuant to the laws of the State of Arizona and of the laws of the United
States of America the following described LODE MINING CLAIM:

The name of the claim is the NY 10.

This claim was located on January 5, 2005, by posting a Location Notice at the discovery monument
found at, on, or near the West end of the claim.

The length of the claim is 1495 feet in a East direction and 5 feet in the opposite direction
from the monument where the Location Notice is posted, and the width is 300 feet on each side of the center
of the vein or lode, comprising in all 1500 feet in length and 600 feet in width, and generally following
a East and West course.

The exterior boundaries are distinctly marked by six substantial monuments. Each corner, end center, and
location monument, consists of a 1-1/2" x 1-1/2" wooden post with aluminum tags attached, scribed with claim
name and corner description. The boundaries can be readily traced by beginning at corner No. 1, the NW corner:

thence 1500 feet East to the NE corner, corner No. 2,
thence 300 feet South to the East end center, corner No. 3,
thence 300 feet South to the SE corner, corner No. 4,
thence 1500 feet West to the SW corner, corner No. 5,
thence 300 feet North to the West end center, corner No. 6,
thence 300 feet North to the NW corner, corner No. 1, the point of beginning

The NW corner of this claim, corner No. 1, is found about 2000 feet East and
600 feet North from the SW corner of section 31 Township 29 N, Range 3 E, G.&S.R.M.

Said claim is located in the:

SW, SE Quarters, Section 31 Township 29 N Range 3 E Gila & Salt River Meridian.

Coconino County, State of Arizona.

The boundaries of said claim were defined by law within ninety days from the date of posting of the Notice
of Location. The location work, consisting of the making and filing of maps and the payment of fees was completed
by the date of recordation of this certificate.

Discoverer, Locator and Claimant:
Clearwater Resources Inc., C/O CT Corporation Systems

by: Dave Rowe
Dave Rowe as Agent for Clearwater Resources Inc., C/O CT Corporation Systems

RECEIVED
BUREAU OF
LAND MANAGEMENT
2005 MAR 21 P 2:45
ARIZONA
STATE OFFICE
PHOENIX, ARIZONA

AMC 364804

Input Parameters for Geographic Report with Land

System Id = CR

Admin State = AZ

Geo State =

Casetype begins with

Case Disp Txt = AUTHORIZED, PENDING

Mer Twp Rng = 14 0390N 0030W

Mtrs =

Commodity =

Pending Org =

Section = 022, 027

Total Rows Returned: 0

RUN TIME: 03:27 PM

**UNITED STATES DEPARTMENT OF INTERIOR
BUREAU OF LAND MANAGEMENT
GEOGRAPHIC REPORT WITH LAND
Sorted by Serial Number**

**RUN DATE: 04/26/2005
Page 1 of 1**

Adm State:

Input Parameters for Geographic Report with Land

System Id = CR

Admin State = AZ

Geo State =

Casetype begins with

Case Disp Txt = AUTHORIZED, PENDING

Mer Twp Rng =

Mtrs = 14 0290N 0030E 031

Commodity =

Pending Org =

Section =

Total Rows Returned: 0

RUN TIME: 03:29 PM

**UNITED STATES DEPARTMENT OF INTERIOR
BUREAU OF LAND MANAGEMENT
GEOGRAPHIC REPORT WITH LAND
Sorted by Serial Number**

**RUN DATE: 04/26/2005
Page 1 of 1**

Adm State:

RECEIVED
BUREAU OF
LAND MANAGEMENT

2005 MAR 21 P 2:44

ARIZONA
STATE OFFICE
PHOENIX, ARIZONA



9268

U.S. POSTAGE
PAID
WINNEMUCCA, NV
89445
MAR 18, 2005
AMOUNT

\$7.90
00039868-05

FROM:

MXS, INC.
5900 FEEDLOT ROAD
WINNEMUCCA, NV 89445

TO: Bureau of Land Management
Arizona State Office
222 W. Central Avenue
Phoenix, Ariz.
85004-2203

PLACE STICKER AT TOP OF ENVELOPE TO THE RIGHT
OF THE RETURN ADDRESS, FOLD AT DOTTED LINE

CERTIFIED MAIL™



7004 1160 0003 0101 3184

RETURN RECEIPT
REQUESTED



www.usps.gov

LABEL 106-A OCTOBER 1997



www.usps.gov